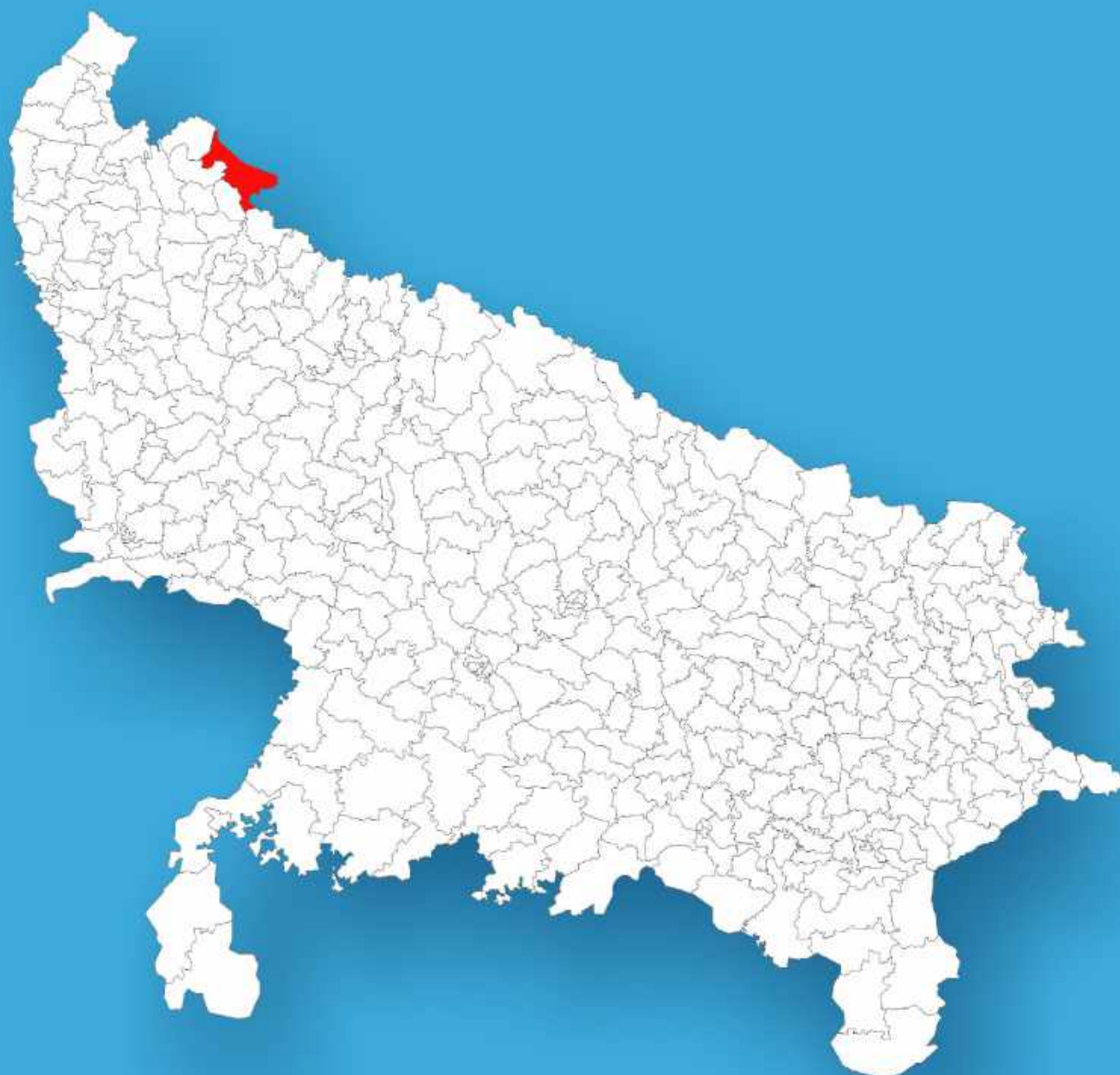




Uttar Pradesh

Assembly Factbook™

Barhampur Assembly Constituency



Key Electoral Data of Barhampur
Assembly Constituency (Vidhan Sabha)

Uttar Pradesh

Assembly Factbook™

Barhampur Assembly Constituency



Barhampur Vidhan Sabha

Editor & Director

Dr. R.K. Thukral

Research Editor

Dr. Shafeeq Rahman

**Compiled, Researched and Published by
Datanet India Pvt. Ltd.**

D-100, 1st Floor,

Okhla Industrial Area, Phase-I,

New Delhi- 110020.

Ph.: 91-11- 43580781-84

Email : support@indiastatpublications.com

Website : www.indiastatelections.com

Online Book Store :

www.indiastatpublications.com

Report No. : AFB/UP-019-0125

ISBN : 978-93-5905-017-1

First Edition : January, 2018

Eighth Updated Edition : January, 2025

Price : Rs.11500/-

US\$ 310

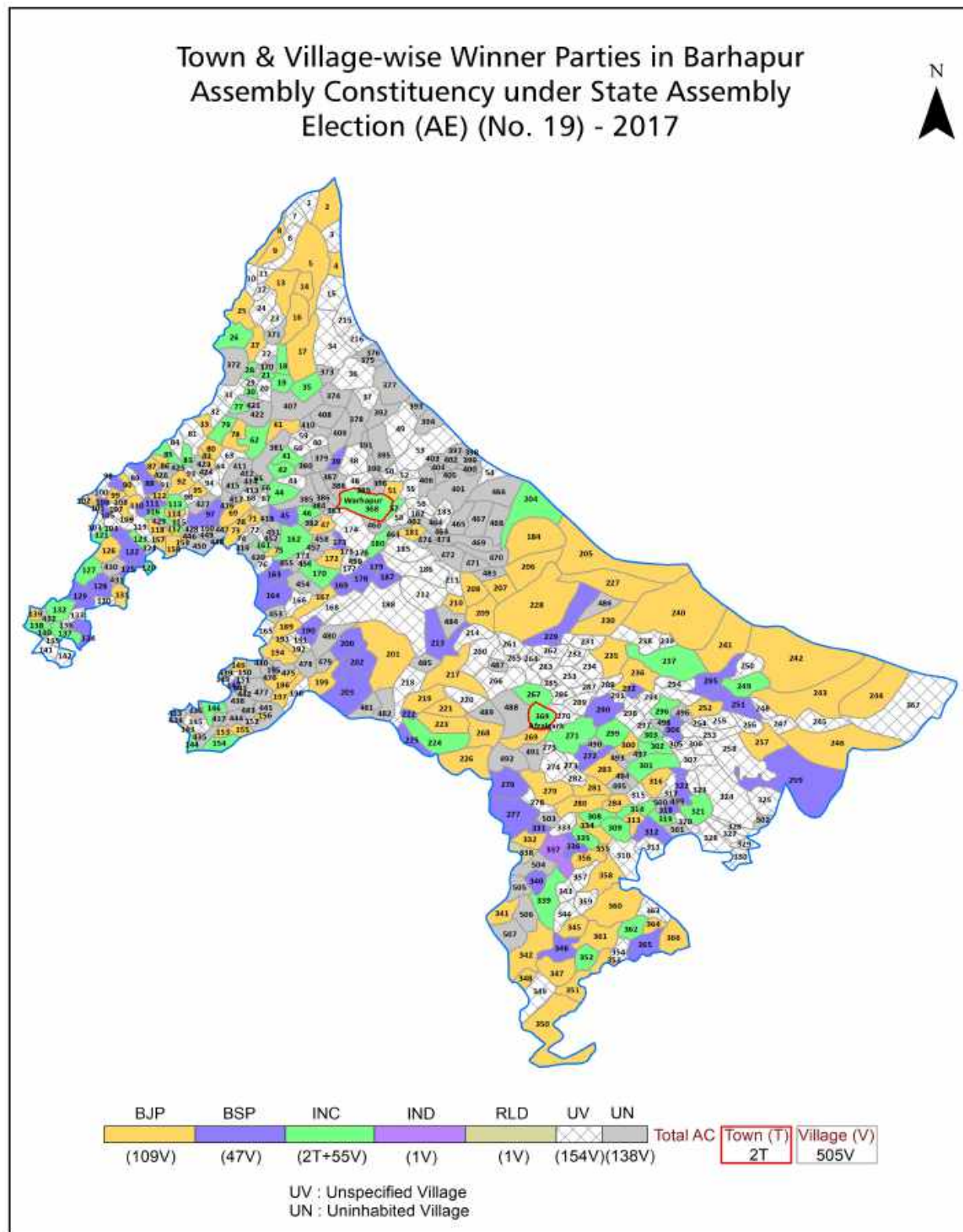
© Datanet India Pvt. Ltd.

All rights reserved. No part of this book may be reproduced, stored in a retrieval system or transmitted in any form or by any means, mechanical photocopying, photographing, scanning, recording or otherwise without the prior written permission of the publisher. Please refer to Disclaimer at page no. 264 for the use of this publication.

Printed in India

No.	Particulars	Page No.
	Introduction	
1	Assembly Constituency - (Vidhan Sabha) at a Glance Features of Assembly as per Delimitation Commission of India (2008)	1-2
	Location and Political Maps	
2	Location Map Boundaries of Assembly Constituency - (Vidhan Sabha) in District Boundaries of Assembly Constituency under Parliamentary Constituency - (Lok Sabha) Town & Village-wise Winner Parties-2024, 2022, 2019, 2014, 2012 and 2009	3-10
	Administrative Setup (2011)	
3	District Sub-district Towns Villages Inhabited Villages Uninhabited Villages Village Panchayat Intermediate Panchayat	11-30
	Demographics (2011)	
4	Population Households Rural/Urban Population Towns and Villages by Population Size Sex Ratio (Total & 0-6 Years) Religious Population Social Population Literacy Rate	31-32
	Electoral Features	
5	Important Dates of Last Elections Held Electors by Gender Service Electors Voters Voters Turnout Polling Stations & Average Number of Electors per Polling Station Electors by Age Group Present Elected Representatives	33-38
	Historical Summary Election Results	
6	Vote Share of Major Parties Winning Margin (Number & Percentage) Polarity of Parties Summary Result of Assembly Segment of Parliamentary Election 2024, 2019, 2014 and 2009 Summary Result of Assembly Elections 2022, 2017 and 2012	39-48
	Polling Station Level Election Results	
7	Name and Number of Polling Station 2024, 2022, 2019, 2014, 2012 and 2009 Polling Station-wise Electors, Voters & Voters Turnout 2024, 2022, 2019, 2014, 2012 and 2009 Polling Station wise Elections Results 2024, 2022, 2019, 2014, 2012 and 2009	49-225
8	Panchayat and Local Bodies Election Results Panchayat Result 2015 Urban Local Bodies Result 2012	226-242
	Share of Assembly Constituency	
9	Share of Assembly Constituency - (Vidhan Sabha) in State, District and Parliamentary Constituency - (Lok Sabha)	243
	Socio-Economic Amenities (2011)	
10	Access to Administrative Units Agricultural, Manufacturing and Industrial Commodities Demographic Indicators Education Health & Manpower Drinking Water Supply Sanitation Entertainment and Recreations Infrastructure Power Food Allocation Distribution and Marketing of Agriculture Commodities Infrastructure Transport and Road Infrastructure Communication Banking and Financial Services Land Use Irrigation Source	245-259
11	Abbreviation & Sources	260-263
12	Disclaimer	264

Location & Political Map



Administrative Setup

List of Village Panchayat & Intermediate Panchayat (Block) Name - 2011

Village Name	Village Panchayat Name	Intermediate Panchayat Name
Aba Bakarpur	Allaihadpur Khajana	Kotwali
Abdipur Harbans	Abdipur	Kotwali
Abdul Rahmanpur Mahijang	Jahajirpur Khash	Kotwali
Abdullabad	Islamabad	Kotwali
Abdullapur Kuraishi	Adullah Pur	Kotwali
Abhairajpur	Abhayrajpur	Afzalgarh
Abul Fazalpur Bani	Abul	Kotwali
Abul Khairpur	Nagina	Kotwali
Abul Rahmanpur Jeewan	Mou Ashikpur	Kotwali
Afjalpur Bhau	Adullapur	Kotwali
Afzalnagar Garhi	Azimulla	Afzalgarh
Afzalpur Hare	Mohd Alipur	Afzalgarh
Agwanpur	Azimullanagar	Afzalgarh
Ajab Nagar	Salawatanagar	Afzalgarh
Ajampur Mannu	Sadat Pur	Kotwali
Ajampur Parma	Bhogali	Kotwali
Ajimulla Nagar	Azimullanagar	Afzalgarh
Ajupura Rani	Ajupura	Kotwali
Alampur	Fjullahpur	Kotwali
Alampur Ganvadi Ahatmali	Alampur Gavdi	Afzalgarh
Alauddinpur	Rasulpur Mujaffarpur	Kotwali
Alha Heri	Meadpur	Kotwali
Alhaidadpur Khajwa	Allaehadpur Khajwa	Kotwali
Alhaypur Beeran	Madhowala	Afzalgarh
Ali1Arpur	Aliyarpur	Afzalgarh
Aligang	Aliganj	Afzalgarh
Alinagar	Shahupur Kala Gosaiwala	Afzalgarh
Alipur Jat	Alipurrajr	Kotwali
Alipur Mittan	Alhulah Kureki	Kotwali

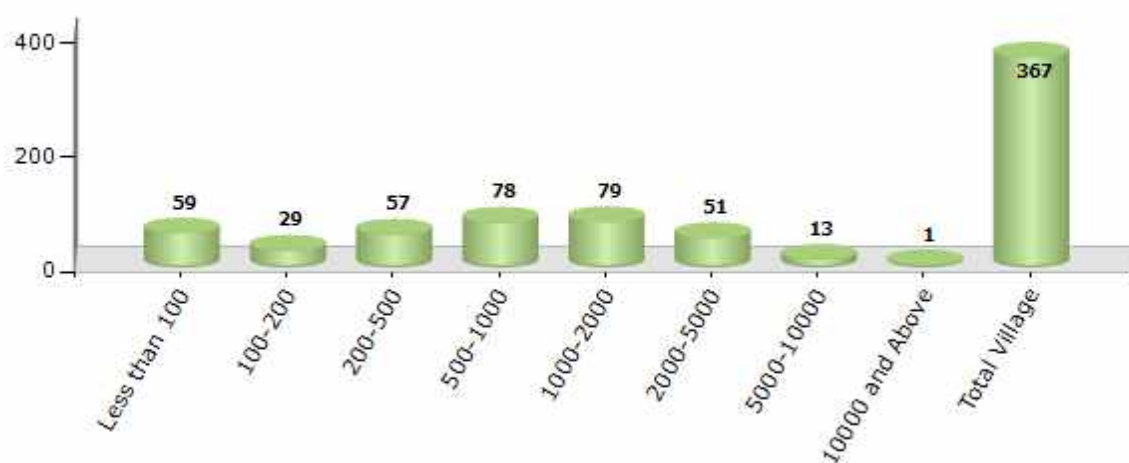
Contd....

Demographics

Number of Villages by Population Size - 2011

Less than 100	100-200	200-500	500-1000	1000-2000	2000-5000	5000-10000	10000 and Above	Total Village
59	29	57	78	79	51	13	1	367

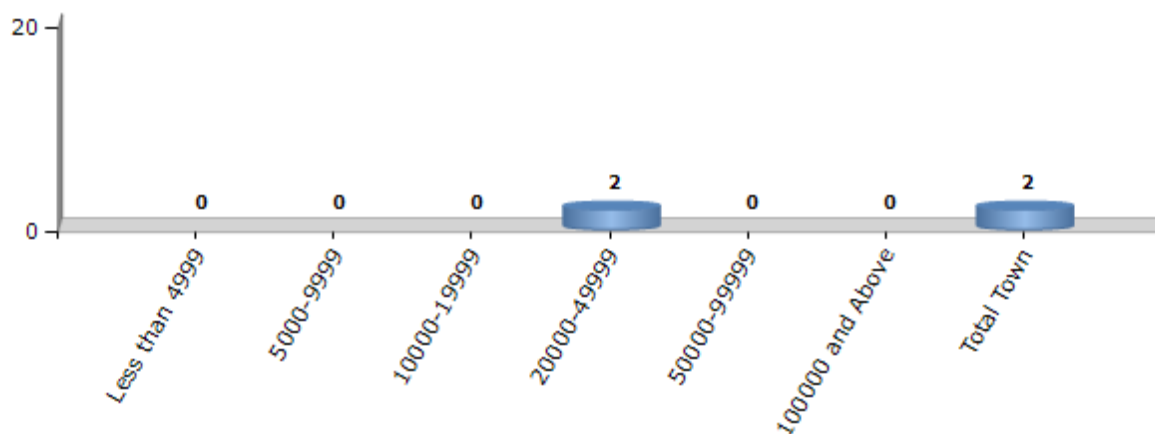
Number of Villages by Population Size - 2011



Number of Towns by Population Size - 2011

Less than 4999	5000-9999	10000-19999	20000-49999	50000-99999	100000 and Above	Total Town
0	0	0	2	0	0	2

Number of Towns by Population Size - 2011

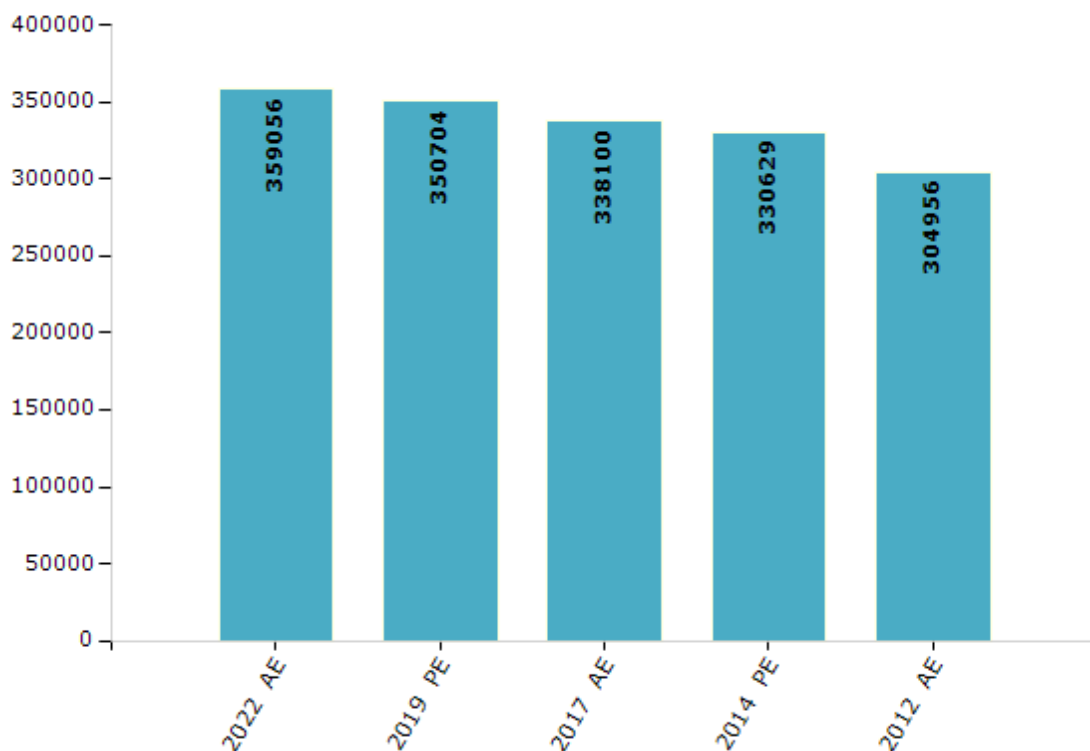


Electoral Features

Electors by Male & Female

Year	Male	Female	Others	Total	Year	Male	Female	Others	Total
2022 AE	191077	167965	14	359056	1991 AE	-	-	-	-
2019 PE	186810	163873	21	350704	1989 AE	-	-	-	-
2017 AE	181090	156994	16	338100	1985 AE	-	-	-	-
2014 PE	177294	153335	0	330629	1980 AE	-	-	-	-
2012 AE	165411	139544	1	304956	1977 AE	-	-	-	-
2009 PE	-	-	-	-	1974 AE	-	-	-	-
2007 AE	-	-	-	-	1969 AE	-	-	-	-
2004 PE	-	-	-	-	1967 AE	-	-	-	-
2002 AE	-	-	-	-	1962 AE	-	-	-	-
1999 PE	-	-	-	-	1957 AE	-	-	-	-
1996 AE	-	-	-	-	1952 AE	-	-	-	-
1993 AE	-	-	-	-					

Number of Electors



Note : AE : Assembly Election, PE : Assembly Segment of Parliamentary Election

Historical Summary Election Results

Summary Result of Assembly Election - 2017

Candidate Name	Party	Votes	Votes %
Sushant Kumar	BJP	78744	35.45
Husain Ahmad	INC	68920	31.02
Fahad Yazdani	BSP	50684	22.82
Dr Indra Dev Singh	IND	6190	2.79
Radha	RLD	3449	1.55
Kulveer Singh	IND	3164	1.42
Nihal Singh	BAHAP	1586	0.71
Abid Ansari	IND	1468	0.66
Tahir Husain	IND	1110	0.5
Nirmal Mishra	IND	963	0.43
Ajay Kumar	GKP	845	0.38
Monika Ahlawat	IND	748	0.34
Rohitash	IND	596	0.27
Birjesh	PECP	562	0.25
Chandra Shekhar	IND	524	0.24
Gajala Tausif	IND	409	0.18
Jaypal Singh	IND	358	0.16
Toda Singh	BSRD	345	0.16
Samlesh Saini	BLSP	277	0.12
Shailendra Pratap	IND	253	0.11
Mukul	IND	206	0.09
Sadhana Singh	IND	192	0.09
	NOTA	556	0.25

Polling Station Level Election Results

Number and Name of Polling Stations (PS) (2022)

Number of Polling Stations	Name of Polling Stations	Number of Polling Stations	Name of Polling Stations
1	P.V Aurangzaebpur Shahli	22	P.V Haji Muhmmadpur Urf Kotkadar Room No 1
2	Primary School Telipara	23	P.V Haji Muhmmadpur Urf Kotkadar Room No 2
3	Primary School Sabuwala	24	P.V Haji Muhmmadpur Urf Kotkadar Room No 3
4	Primary School Aurangabad	25	P.V Haji Muhmmadpur Urf Kotkadar Room No 4
5	P.V Kanhadwala	26	P.V Haji Muhmmadpur Urf Kotkadar Room No 5
6	P.V Baban Sarai	27	P.M.V Haji Muhammadpur Urf Kotkadar Room No 1
7	P.V Qadarganj	28	P.M.V Haji Muhammadpur Urf Kotkadar Room No 2
8	P.V. Sundarwali	29	P.M.V Haji Muhammadpur Urf Kotkadar Room No 3
9	P.V Jahanbad Room No 1	30	P.M.V Haji Muhammadpur Urf Kotkadar Room No 4
10	P.V Jahanbad Room No 2	31	P.V Chohadhpur Nanu
11	P.V. Premnagar	32	P.V. Qamruddin Nagar Room No 1
12	P.V Tandamaidas Room No 1	33	P.V. Qamruddin Nagar Room No 2
13	P.V Tandamaidas Room No 2	34	P.V Jagatchandpur
14	P.V Tandamaidas Room No 3	35	P.M.V Murtujapur Room No 1
15	P.M.V Tandamaidas Room No 1	36	P.M.V Murtujapur Room No 2
16	P.M.V Tandamaidas Room No 2	37	P.V Makhdumpur
17	P.M.V Tandamaidas Room No 3	38	P.V Noorullahpur
18	P.V. Aasafpur Saidpeer	39	P.V Raipur Sadat First Room No 1
19	P.V. Sharfuddin Nagar Room No 1	40	P.V Raipur Sadat First Room No 2
20	P.V. Sharfuddin Nagar Room No 2	41	P.V Raipur Sadat First Room No 3
21	P.V. Sharfuddin Nagar Room No 3	42	P.V Raipur Sadat First Room No 4

Contd....

Polling Station Level Election Results

Polling Station-wise Votes Secured by Overall Top Five Parties in Barhapur Assembly in Assembly Election (AE) under Moradabad Parliamentary Constituency in Uttar Pradesh (2022)

Number of Polling Station	Winner - Kunwar Sushant Singh (BJP)	Runner-up - Kapil Kumar (SP)	3rd - Mohammed Ghazi (BSP)	4th - Ahasan Ali (INC)	5th - Mohiuddin Ansari (AIMIM)	NOTA	Other	Total Votes Secured
36	488	40	104	6	0	2	11	651
37	207	323	40	1	0	2	20	593
38	642	63	138	0	2	0	24	869
39	415	51	7	3	1	3	16	496
40	288	39	143	4	2	7	11	494
41	371	127	12	15	0	6	7	538
42	392	15	77	9	0	0	11	504
43	115	323	122	12	1	7	13	593
44	439	69	146	21	1	0	4	680
45	29	261	33	31	2	1	3	360
46	29	264	50	50	3	2	1	399
47	267	178	10	30	4	0	6	495
48	106	323	25	54	1	3	8	520
49	280	244	169	17	3	5	16	734
50	582	55	135	11	1	4	23	811
51	241	12	54	0	0	0	3	310
52	256	212	54	3	8	5	10	548
53	127	37	316	2	0	0	19	501
54	408	103	29	1	0	5	6	552
55	148	123	198	5	6	1	5	486
56	413	209	62	2	3	2	6	697
57	459	74	331	6	2	7	43	922
58	474	86	19	1	0	1	8	589
59	289	113	182	1	0	3	19	607
60	269	17	15	4	0	0	7	312
61	120	285	108	3	4	0	10	530
62	419	186	30	8	2	1	20	666
63	101	10	343	4	0	2	21	481
64	209	189	189	6	11	0	10	614
65	12	307	79	5	26	1	7	437
66	204	342	149	12	1	9	21	738
67	94	77	185	2	1	1	41	401
68	208	71	287	2	1	7	33	609
69	103	27	114	0	0	3	15	262
70	50	694	24	4	22	1	29	824

Contd....

Polling Station Level Election Results

Winner, Runner-up and 3rd Party Position & Winning Margin According to Polling Stations in Barhapur Assembly in Assembly Election (AE) under Moradabad Parliamentary Constituency in Uttar Pradesh (2022)

Polling Station Number	Winner Party	Winner Votes (%)	Runner-up Party	Runner-up Votes (%)	Winning Margin Votes (%)	Third Party	Third Party Votes (%)	Other Votes (%)
71	SP	385 (49.42)	BJP	271 (34.79)	114 (14.63)	BSP	71 (9.11)	52 (6.68)
72	SP	628 (72.02)	BJP	131 (15.02)	497 (57)	BSP	58 (6.65)	55 (6.31)
73	BJP	234 (51.2)	SP	167 (36.54)	67 (14.66)	BSP	37 (8.1)	19 (4.16)
74	SP	381 (60.86)	BJP	106 (16.93)	275 (43.93)	BSP	103 (16.45)	36 (5.75)
75	SP	578 (90.74)	BSP	31 (4.87)	547 (85.87)	BJP	10 (1.57)	18 (2.83)
76	BSP	271 (43.85)	BJP	197 (31.88)	74 (11.97)	SP	116 (18.77)	34 (5.5)
77	SP	408 (47.06)	BJP	297 (34.26)	111 (12.8)	BSP	141 (16.26)	21 (2.42)
78	BJP	167 (48.13)	SP	89 (25.65)	78 (22.48)	BSP	60 (17.29)	31 (8.93)
79	BSP	169 (56.15)	BJP	93 (30.9)	76 (25.25)	SP	14 (4.65)	25 (8.31)
80	SP	217 (79.78)	BSP	24 (8.82)	193 (70.96)	BJP	23 (8.46)	8 (2.94)
81	SP	361 (50.14)	BJP	244 (33.89)	117 (16.25)	BSP	109 (15.14)	6 (0.83)
82	BJP	323 (47.36)	BSP	311 (45.6)	12 (1.76)	SP	27 (3.96)	21 (3.08)
83	SP	240 (66.48)	BJP	102 (28.25)	138 (38.23)	BSP	9 (2.49)	10 (2.77)
84	SP	286 (71.86)	BJP	96 (24.12)	190 (47.74)	BSP	6 (1.51)	10 (2.51)
85	BJP	227 (53.41)	SP	170 (40)	57 (13.41)	BSP	18 (4.24)	10 (2.35)
86	SP	165 (35.79)	BJP	146 (31.67)	19 (4.12)	BSP	136 (29.5)	14 (3.04)
87	BJP	261 (43)	SP	188 (30.97)	73 (12.03)	BSP	144 (23.72)	14 (2.31)
88	BJP	152 (54.48)	BSP	105 (37.63)	47 (16.85)	SP	19 (6.81)	3 (1.08)
89	BJP	554 (70.66)	SP	187 (23.85)	367 (46.81)	BSP	26 (3.32)	17 (2.17)
90	BJP	389 (51.66)	BSP	203 (26.96)	186 (24.7)	SP	130 (17.26)	31 (4.12)
91	BJP	201 (37.92)	SP	198 (37.36)	3 (0.56)	BSP	83 (15.66)	48 (9.06)
92	BJP	331 (55.26)	BSP	200 (33.39)	131 (21.87)	SP	38 (6.34)	30 (5.01)
93	BJP	311 (57.49)	SP	122 (22.55)	189 (34.94)	BSP	82 (15.16)	26 (4.81)
94	BJP	361 (49.86)	BSP	244 (33.7)	117 (16.16)	SP	90 (12.43)	29 (4.01)
95	BJP	434 (68.67)	SP	119 (18.83)	315 (49.84)	BSP	58 (9.18)	21 (3.32)
96	BJP	297 (74.06)	LTSP	37 (9.23)	260 (64.83)	SP	32 (7.98)	35 (8.73)
97	BJP	316 (59.74)	BSP	181 (34.22)	135 (25.52)	SP	17 (3.21)	15 (2.84)
98	BJP	285 (57.34)	BSP	127 (25.55)	158 (31.79)	SP	64 (12.88)	21 (4.23)
99	BJP	328 (53.59)	SP	251 (41.01)	77 (12.58)	BSP	19 (3.1)	14 (2.29)
100	SP	247 (48.34)	BJP	206 (40.31)	41 (8.03)	BSP	49 (9.59)	9 (1.76)
101	SP	221 (58.78)	BSP	95 (25.27)	126 (33.51)	BJP	45 (11.97)	15 (3.99)
102	BSP	341 (57.6)	BJP	123 (20.78)	218 (36.82)	SP	114 (19.26)	14 (2.36)
103	BJP	317 (61.32)	BSP	114 (22.05)	203 (39.27)	SP	55 (10.64)	31 (6)
104	BJP	220 (68.32)	SP	94 (29.19)	126 (39.13)	BSP	6 (1.86)	2 (0.62)
105	BJP	413 (60.12)	BSP	195 (28.38)	218 (31.74)	SP	55 (8.01)	24 (3.49)

Contd....

Socio-Economic Amenities - Rural

Access to Education Facilities

Particulars	Number of Villages (% of Population)				
	Available	Not Available	If Not Available (Distance of Nearest Facility)		
			A	B	C
Govt. Primary School	158 (70)	209 (30)	47 (3)	9 (1)	3 (0)
Private Primary School	57 (35)	310 (65)	4 (0)	0 (0)	0 (0)
Govt. Middle School	80 (46)	287 (54)	88 (12)	28 (3)	7 (1)
Private Middle School	42 (35)	325 (65)	25 (4)	8 (1)	1 (0)
Govt. Secondary School	13 (14)	354 (86)	84 (17)	56 (13)	8 (1)
Private Secondary School	18 (17)	349 (83)	56 (12)	22 (5)	2 (2)
Govt. Senior Secondary School	8 (8)	359 (92)	72 (19)	64 (16)	24 (7)
Private Senior Secondary School	11 (11)	356 (89)	44 (10)	22 (5)	13 (6)
Govt. Arts and Science Degree College	2 (1)	365 (99)	13 (2)	29 (7)	82 (28)
Private Arts and Science Degree College	1 (1)	366 (99)	7 (2)	42 (14)	65 (18)
Govt. Engineering College	0 (0)	367 (100)	8 (1)	25 (5)	98 (31)
Private Engineering College	0 (0)	367 (100)	6 (1)	4 (1)	97 (35)
Govt. Medicine College	0 (0)	367 (100)	9 (2)	25 (4)	129 (42)
Private Medicine College	0 (0)	367 (100)	0 (0)	0 (0)	49 (17)
Govt. Management Institute	0 (0)	367 (100)	3 (0)	18 (3)	78 (25)
Private Management Institute	0 (0)	367 (100)	1 (0)	2 (1)	90 (26)
Govt. Polytechnic	0 (0)	367 (100)	2 (0)	17 (3)	184 (59)
Private Polytechnic	0 (0)	367 (100)	0 (0)	1 (0)	19 (7)
Govt. Vocational Training School/ITI	0 (0)	367 (100)	4 (1)	15 (2)	180 (60)
Private Vocational Training School/ITI	0 (0)	367 (100)	1 (0)	0 (0)	12 (4)
Govt. Non Formal Training Centre	1 (0)	366 (100)	3 (0)	6 (1)	70 (21)
Private Non Formal Training Centre	1 (0)	366 (100)	0 (0)	0 (0)	1 (0)
Govt. School For Disabled	0 (0)	367 (100)	1 (0)	4 (1)	48 (17)
Private School For Disabled	0 (0)	367 (100)	8 (2)	0 (0)	24 (5)
Government Others	0 (0)	367 (100)	0 (0)	0 (0)	3 (0)
Private Others	0 (0)	367 (100)	0 (0)	0 (0)	2 (0)

Note : Distance A : Less than 5 km; B : Between 5-10 km; C : 10+ km.; Source : Data Analysis is based on 2011 Census.

DISCLAIMER

The Terms of Use and Disclaimer of Datanet India Private Limited (hereinafter referred to as "Datanet") for use of this analysis report of **Barhapur Assembly Constituency (Barhapur Vidhan Sabha)** :-

1. **Assembly Factbook™** is a Registered Trade Mark owned by Datanet.
2. All the maps are sketched and graphical representation only and have not been drawn to the scale and also not to represent the actual geographical area or boundary of the unit.
3. The data for the aforesaid analysis is based on authentic sources and has been culled from the various publications of Census, CSO and NSSO for district and block level data, various central and state government departments, Central & State Elections Commissions and the concerned Returning Officers' releases, Electoral Rolls, Election results and allied publications, internal assessment, surveys, estimates and analysis. Therefore, certain adjustment of data at micro level may have been done to arrive closer to the macro data.
4. Data have been provided on an "As Is" and "As AVAILABLE" basis
5. The colours shown in the maps or diagram and charts of a particular party, alliance or AC are indicative and do not represent them.
6. This publication which includes maps, sheets, graphs and data would be the property under copyright of Datanet only. The user may use these for its internal study, analysis and research purposes. It's public display, re-selling or any commercial uses by the user are not allowed.
7. Datanet has taken due care and caution in compilation and processing of data and allied information, but does not guarantee the accuracy, adequacy or completeness of any information/analysis and will be not responsible for any errors or omissions or for the results obtained from the use of such information/analysis.
8. All the contents for the publication have been culled from various authentic sources and Datanet reasonably believes such sources to be reliable, but does not make any representations, express or implied as to the accuracy or fitness of use of such information. The information or contents of the information/analysis do not constitute advice and should not be relied upon in making (or refraining from making) any decision. Any reliance placed upon the information provided by Datanet is the sole responsibility and strictly at the user's risk.
9. In no event will Datanet be liable for any damages (including, without limitation, damages for loss of business projects, or loss of profits) arising in contract, tort or otherwise from the use of or inability to use any of its contents, or from any action taken (or refrained from being taken) as a result of using the analysis or any of its contents. Datanet its directors, owners, editors, officials, employees, distributor and agents or any associate will not be liable for any errors in the information contained or any consequences arising from the use of the contents of the provided information/analysis.
10. If any provision of these terms and conditions is held invalid or illegal or unenforceable for any reason by any court of competent jurisdiction, such provision shall be severed and the remainder of provisions of the terms and conditions shall continue in full force and effect as if the Term of Use had been executed with the invalid, illegal or unenforceable provision eliminated.
11. If there are any discrepancies in the information provided, please bring it to attention of Datanet for suitable rectification measures.

Buy Online This Complete Book At
Datanet India eBooks Store

www.indiastatpublications.com

or go directly at

[http://www.indiastatpublications.com/
Assembly_factbook/Uttar Pradesh/Moradabad/ Barhapur](http://www.indiastatpublications.com/Assembly_factbook/Uttar%20Pradesh/Moradabad/Barhapur)

 **indiastat**elections

ISBN : 9978-93-5905-017-1



9 789359 050171