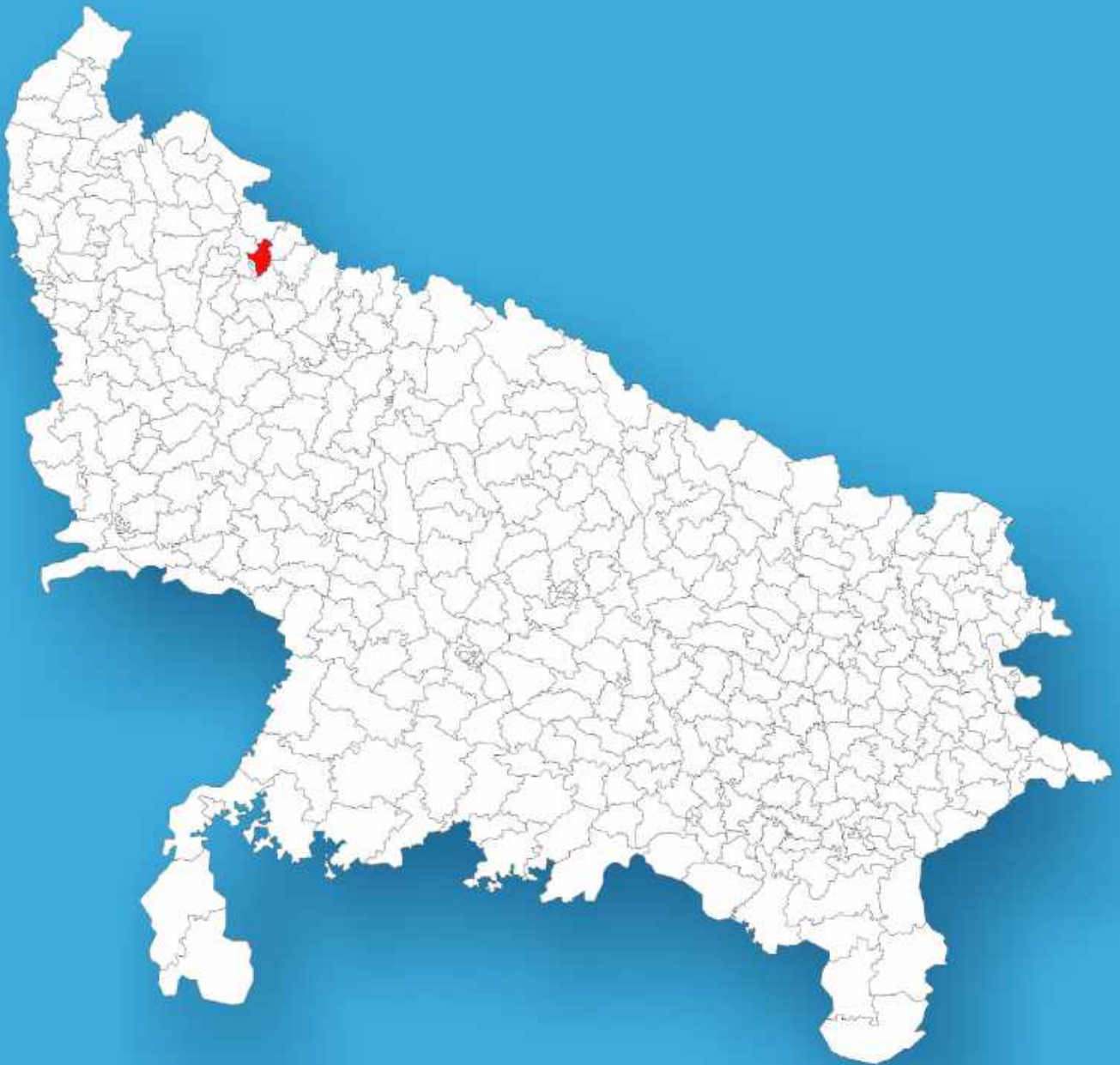




Uttar Pradesh

# Assembly Factbook™

Moradabad Rural Assembly Constituency



Key Electoral Data of Moradabad Rural  
Assembly Constituency (Vidhan Sabha)

Uttar Pradesh

# Assembly Factbook™

Moradabad Rural Assembly Constituency



Moradabad Rural Vidhan Sabha

**Editor & Director**

Dr. R.K. Thukral

**Research Editor**

Dr. Shafeeq Rahman

**Compiled, Researched and Published by  
Datanet India Pvt. Ltd.**

D-100, 1st Floor,

Okhla Industrial Area, Phase-I,

New Delhi- 110020.

Ph.: 91-11- 43580781-84

Email : support@indiastatpublications.com

Website : www.indiastatelections.com

**Online Book Store :**

www.indiastatpublications.com

**Report No. :** AFB/UP-027-0125

**ISBN :** 978-93-5822-603-4

**First Edition :** January, 2018

**Eighth Updated Edition :** January, 2025

**Price :** Rs.11500/-

US\$ 310

**© Datanet India Pvt. Ltd.**

All rights reserved. No part of this book may be reproduced, stored in a retrieval system or transmitted in any form or by any means, mechanical photocopying, photographing, scanning, recording or otherwise without the prior written permission of the publisher. Please refer to Disclaimer at page no. 290 for the use of this publication.

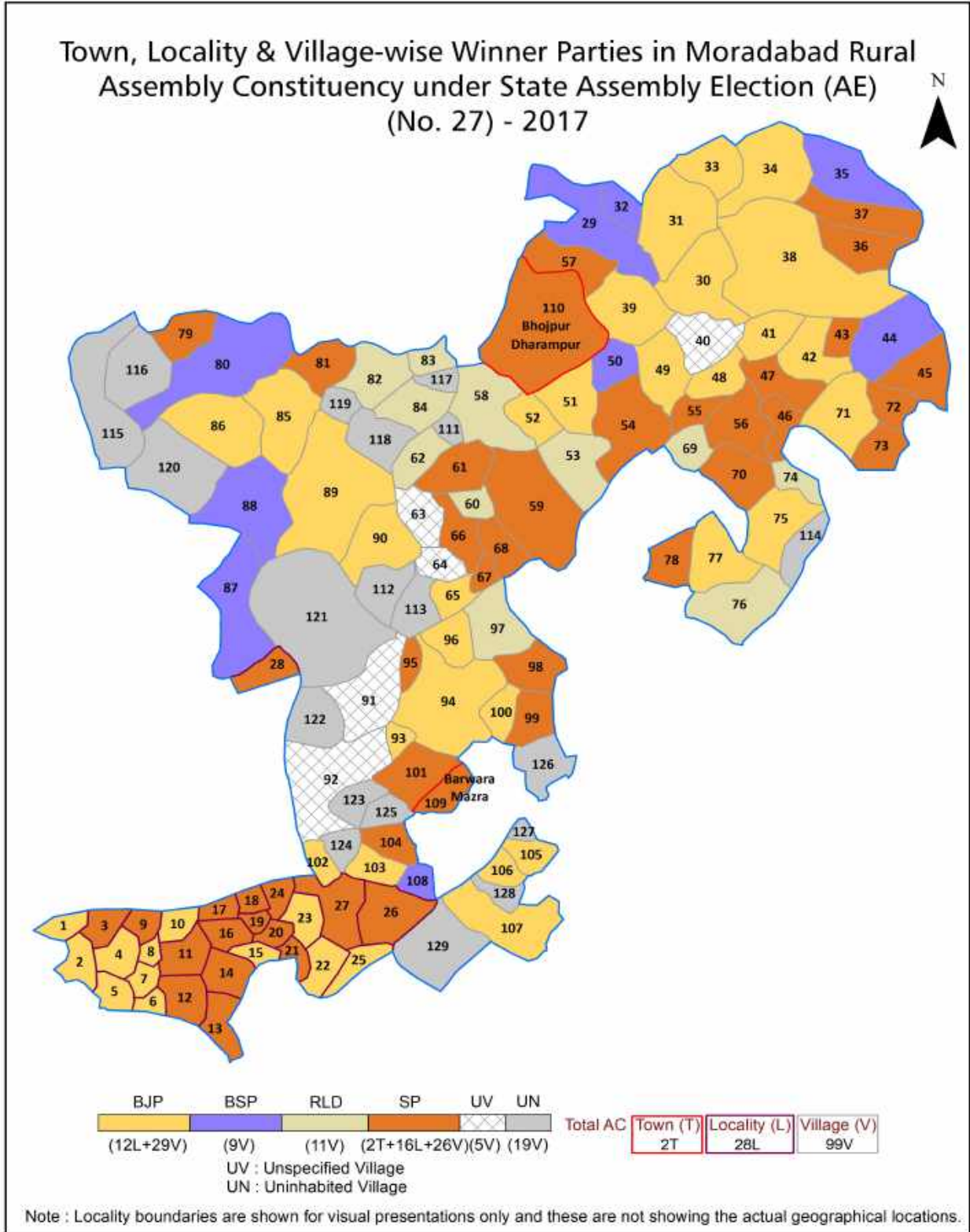
Printed in India

# Contents

No.	Particulars	Page No.
	<b>Introduction</b>	
1	Assembly Constituency - (Vidhan Sabha) at a Glance   Features of Assembly as per Delimitation Commission of India (2008)	1-2
	<b>Location and Political Maps</b>	
2	Location Map   Boundaries of Assembly Constituency - (Vidhan Sabha) in District   Boundaries of Assembly Constituency under Parliamentary Constituency - (Lok Sabha)   Town, Locality & Village-wise Winner Parties-2024, 2022, 2019, 2017, 2014, 2012 and 2009	3-11
	<b>Administrative Setup (2011)</b>	
3	District   Sub-district   Towns   Villages   Inhabited Villages   Uninhabited Villages   Village Panchayat   Intermediate Panchayat	12-17
	<b>Demographics (2011)</b>	
4	Population   Households   Rural/Urban Population   Towns and Villages by Population Size   Sex Ratio (Total & 0-6 Years)   Religious Population   Social Population   Literacy Rate	18-19
	<b>Electoral Features</b>	
5	Important Dates of Last Elections Held   Electors by Gender   Service Electors   Voters   Voters Turnout   Polling Stations & Average Number of Electors per Polling Station   Electors by Age Group   Present Elected Representatives	20-25
	<b>Historical Summary Election Results</b>	
6	Vote Share of Major Parties   Winning Margin (Number & Percentage)   Polarity of Parties   Summary Result of Assembly Segment of Parliamentary Election 2024, 2019, 2014, 2009, 2004 and 1999   Summary Result of Assembly Elections 2022, 2017, 2012, 2007, 2002, 1996, 1993, 1991, 1989, 1985, 1980, 1977, 1974, 1969, 1967, 1962 and 1957	26-51
	<b>Polling Station Level Election Results</b>	
7	Name and Number of Polling Station 2024, 2022, 2019, 2017, 2014, 2012 and 2009   Polling Station-wise Electors, Voters & Voters Turnout 2024, 2022, 2019, 2017, 2014, 2012 and 2009   Polling Station wise Elections Results 2024, 2022, 2019, 2017, 2014, 2012 and 2009	52-257
	<b>Panchayat and Local Bodies Election Results</b>	
8	Panchayat Result 2015   Urban Local Bodies Result 2012	258-268
	<b>Share of Assembly Constituency</b>	
9	Share of Assembly Constituency - (Vidhan Sabha) in State, District and Parliamentary Constituency - (Lok Sabha)	269
	<b>Socio-Economic Amenities (2011)</b>	
10	Access to Administrative Units   Agricultural, Manufacturing and Industrial Commodities   Demographic Indicators   Education   Health & Manpower   Drinking Water Supply   Sanitation   Entertainment and Recreations Infrastructure   Power   Food Allocation Distribution and Marketing of Agriculture Commodities Infrastructure   Transport and Road Infrastructure   Communication   Banking and Financial Services   Land Use   Irrigation Source	271-285
11	<b>Abbreviation &amp; Sources</b>	286-289
12	<b>Disclaimer</b>	290



Location & Political Map



## Administrative Setup

### List of Village Panchayat & Intermediate Panchayat (Block) Name - 2011

Village Name	Village Panchayat Name	Intermediate Panchayat Name
Ababakpur	Islamnagar Rampura	Moradabad
Akka Bhikanpur Mustahkam	Akka Bhikanpur	Moradabad
Ataria	Ataria	Bhagatpur Tanda
Bahoranpur Kalan	Bahoranpur Kalan	Bhagatpur Tanda
Barhpura Mazra Mahespur Khem	Barhpura Mazra Mahespur Khem	Bhagatpur Tanda
Baru Bhura	Nakatpuri Khurd	Bhagatpur Tanda
Basantpur Ramrai	Ramnagar Majara	Moradabad
Bazidpur Tigri	Mahmoodpur Tigri	Bhagatpur Tanda
Begampur	Thikari	Moradabad
Belwara	Berkheda Chak	Bhagatpur Tanda
Berkhera Chak	Berkhera Chak	Bhagatpur Tanda
Bhagatpur Ratan	Trilokpur	Moradabad
Bijna	Bijna	Moradabad
Bilakudan	Bilakudan	Bhagatpur Tanda
Chakarpur	Chakarpur Puranpur	Bhagatpur Tanda
Dadupur Paindapur	Dadupur Paindapur	Moradabad
Dadupur Paindapur Mustahkam	Dadupur Paindapur	Moradabad
Dagarpur	Doongarpur	Bhagatpur Tanda
Dandi Durjan	Dangarpur	Bhagatpur Tanda
Devipur Mustahkam	Devipur Mustahkam	Bhagatpur Tanda
Dharampur	Rampur Samda	Bhagatpur Tanda
Dilra Raipur	Rafatpur	Munda Pandey
Ganeshpur Devi Mustahkam	Ganeshpur Devi	Bhagatpur Tanda
Godhi	Godhi	Moradabad
Goharpur Sultanpur	Goharpur Sultanpur	Moradabad
Guladia	Guladia	Bhagatpur Tanda
Gunga Nagla	Kare Baku	Bhagatpur Tanda
Hathat	Godhi	Moradabad
Islampur Rampura	Islampur Rampura	Moradabad

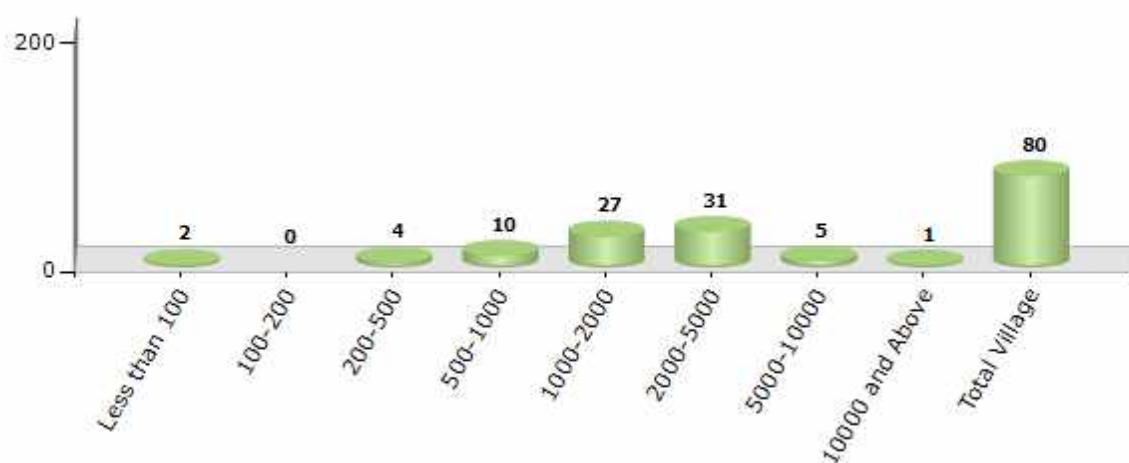
Contd....

## Demographics

### Number of Villages by Population Size - 2011

Less than 100	100-200	200-500	500-1000	1000-2000	2000-5000	5000-10000	10000 and Above	Total Village
2	0	4	10	27	31	5	1	80

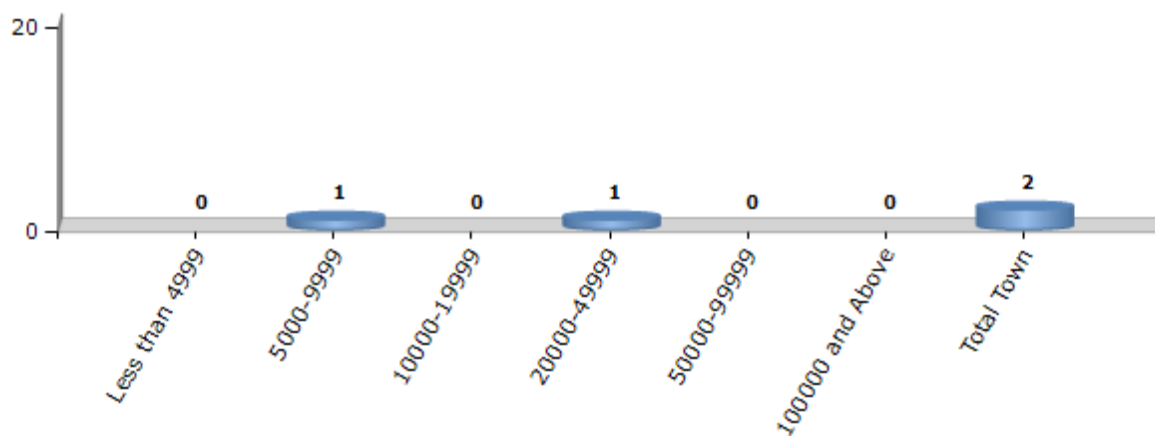
Number of Villages by Population Size - 2011



### Number of Towns by Population Size - 2011

Less than 4999	5000-9999	10000-19999	20000-49999	50000-99999	100000 and Above	Total Town
0	1	0	1	0	0	2

Number of Towns by Population Size - 2011

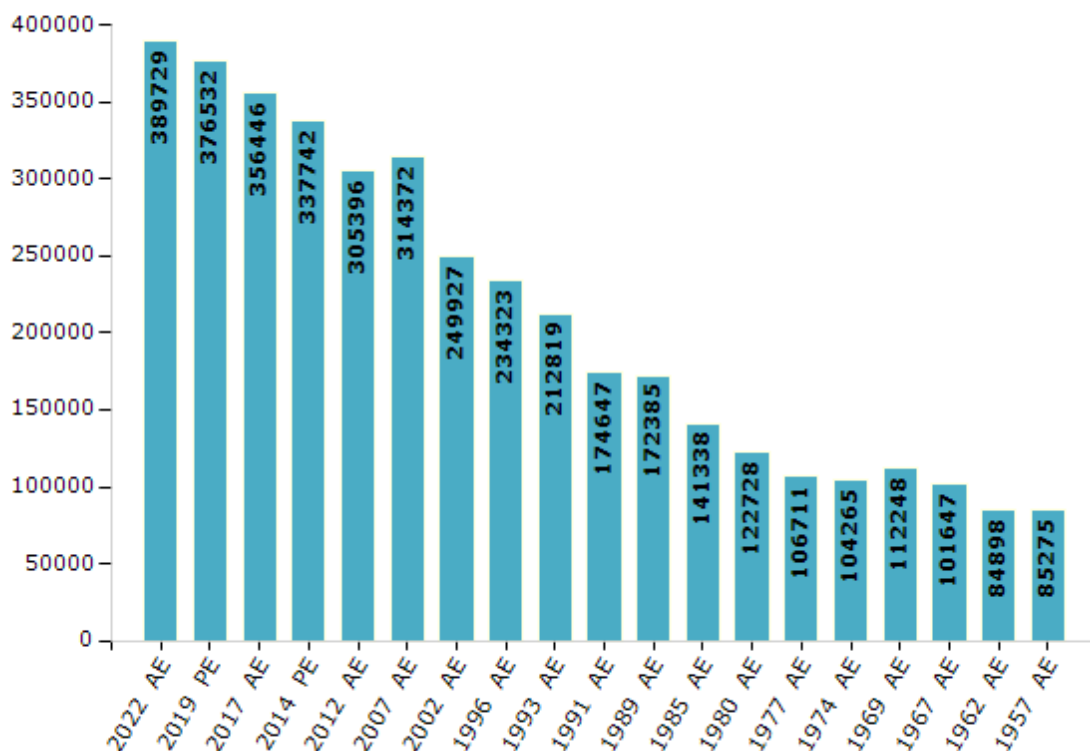


## Electoral Features

### Electors by Male & Female

Year	Male	Female	Others	Total	Year	Male	Female	Others	Total
2022 AE	205832	183875	22	389729	1991 AE	95988	78659	-	174647
2019 PE	202237	174284	11	376532	1989 AE	94817	77568	-	172385
2017 AE	193261	163170	15	356446	1985 AE	78074	63264	-	141338
2014 PE	184889	152853	0	337742	1980 AE	67924	54804	-	122728
2012 AE	167912	137476	8	305396	1977 AE	58731	47980	-	106711
2009 PE	-	-	-	-	1974 AE	56330	47935	-	104265
2007 AE	170631	143741	-	314372	1969 AE	67352	44896	-	112248
2004 PE	-	-	-	-	1967 AE	-	-	-	101647
2002 AE	137622	112305	-	249927	1962 AE	-	-	-	84898
1999 PE	-	-	-	-	1957 AE	-	-	-	85275
1996 AE	129985	104338	-	234323	1952 AE	-	-	-	-
1993 AE	126575	86244	-	212819					

Number of Electors



Note : AE : Assembly Election, PE : Assembly Segment of Parliamentary Election



## Historical Summary Election Results

### Summary Result of Assembly Election - 2017

Candidate Name	Party	Votes	Votes %
Haji Ikram Qureshi	SP	97916	44.23
Hariom Sharma	BJP	69135	31.23
Mohd Kamranul Haq	RLD	23404	10.57
Pannalal Urf Bablu Saini	BSP	20054	9.06
Mohd Aslam	AIMIM	3503	1.58
Faheem	IND	2038	0.92
Pranshu Joshi	IND	1565	0.71
Brahmswaroop	CPM	771	0.35
Parul Sharma	IND	363	0.16
Naseruddin	IND	361	0.16
Kusum	IND	347	0.16
Mohd Nasir	IND	287	0.13
Ramprasad	SHS	257	0.12
Vivek Gupta	AVIRP	234	0.11
Mohd Aslam Urf Pasa	RPI(A)	185	0.08
Dinesh Kumar	BSRD	165	0.07
Dinesh Kumar Yadav	RACP	143	0.06
	NOTA	639	0.29

## Polling Station Level Election Results

### Number and Name of Polling Stations (PS) (2022)

Number of Polling Stations	Name of Polling Stations	Number of Polling Stations	Name of Polling Stations
1	Primary School Devipura Room-1	22	Primary School Shyampur Hadipur Room-1
2	Primary School Devipura Room-3	23	Primary School Shyampur Hadipur Room-2
3	Primary School Devipura Room-2	24	Govt. Hyer Secondry School Nagar Panchayat Bhojpur Dharampur Room-1
4	Primary School Devipura Room-4	25	Govt. Hyer Secondry School Nagar Panchayat Bhojpur Dharampur Room-10
5	Primary School Jalpur	26	Govt. Hyer Secondry School Nagar Panchayat Bhojpur Dharampur Room-2
6	Primary School Maheshpur Khem Room-1	27	Govt. Hyer Secondry School Nagar Panchayat Bhojpur Dharampur Room-9
7	Primary School Maheshpur Khem Room-2	28	Govt. Hyer Secondry School Nagar Panchayat Bhojpur Dharampur Room-3
8	Primary School Pasiyapura Room-1	29	Govt. Hyer Secondry School Nagar Panchayat Bhojpur Dharampur Room-4
9	Primary School Barhpura Majhra Maheshpur Khem Room-1	30	Govt. Hyer Secondry School Nagar Panchayat Bhojpur Dharampur Room-5
10	Primary School Barhpura Majhra Maheshpur Khem-2	31	Govt. Hyer Secondry School Nagar Panchayat Bhojpur Dharampur Room-6
11	Primary School Kariya Nagla Sani Room-1	32	Govt. Hyer Secondry School Nagar Panchayat Bhojpur Dharampur Room-7
12	Primary School Khawadia Ghat Room-1	33	Govt. Hyer Secondry School Nagar Panchayat Bhojpur Dharampur Room-8
13	Primary School Malhupura Hardodandi Room-1	34	Govt. Hyer Secondry School Nagar Panchayat Bhojpur Dharampur Room-11
14	Primary School Malhupura Hardodandi Room-2	35	Primary School Nagar Panchayat Bhojpur Dharmpur Anga Room-1
15	Kameshwar Inter College Niwadkhas Room-6	36	Primary School Nagar Panchayat Bhojpur Dharmpur Anga Room-2
16	Kameshwar Inter College Niwadkhas Room-7	37	Primary School Nagar Panchayat Bhojpur Dharmpur Anga Room-3
17	Kameshwar Inter College Niwadkhas Room-8	38	Primary School Nagar Panchayat Bhojpur Dharmpur Anga Room-4
18	Panchayat Ghar Niwadkhas	39	Primary School Nagar Panchayat Bhojpur Dharmpur Pratham Room-1
19	Primary School Bahoranpur Kala Room-1	40	Primary School Nagar Panchayat Bhojpur Dharmpur Pratham Room-2
20	Primary School Bahoranpur Kala Room-2	41	Primary School Nagar Panchayat Bhojpur Dharmpur Pratham Room-4
21	Primary School Bahoranpur Kala Room-3	42	Primary School Nagar Panchayat Bhojpur Dharmpur Room-3

Contd....

## Polling Station Level Election Results

### Polling Station-wise Votes Secured by Overall Top Five Parties in Moradabad Rural Assembly in Assembly Election (AE) under Moradabad Parliamentary Constituency in Uttar Pradesh (2022)

Number of Polling Station	Winner - Mohd Nasir (SP)	Runner-up - K K Misra (BJP)	3rd - Akeel Choudhary (BSP)	4th - Haji Ikram Qureshi (INC)	5th - Mohid Fargani (AIMIM)	NOTA	Other	Total Votes Secured
36	382	55	4	2	8	3	4	458
37	512	30	3	18	12	2	7	584
38	508	55	1	19	7	2	8	600
39	814	65	2	2	9	1	7	900
40	692	66	0	6	5	1	2	772
41	430	77	2	13	10	1	3	536
42	802	34	3	6	11	2	5	863
43	411	23	4	2	4	3	4	451
44	415	18	3	1	8	1	2	448
45	680	26	3	3	20	7	6	745
46	522	15	0	4	8	0	2	551
47	554	3	1	25	5	0	0	588
48	511	23	0	1	13	5	7	560
49	567	8	0	1	11	3	4	594
50	393	74	117	8	11	4	6	613
51	485	13	6	8	14	4	6	536
52	359	61	15	5	14	1	1	456
53	503	14	0	6	12	1	7	543
54	432	37	31	4	20	0	7	531
55	669	24	60	3	22	6	12	796
56	281	291	167	2	7	0	3	751
57	489	23	2	32	40	4	2	592
58	415	18	0	19	58	2	7	519
59	444	17	1	8	29	5	2	506
60	366	73	0	6	73	4	9	531
61	524	63	2	20	32	2	9	652
62	313	67	259	16	30	5	7	697
63	405	60	1	6	53	2	5	532
64	462	96	0	26	104	0	1	689
65	501	58	0	8	66	0	1	634
66	412	76	4	33	35	1	3	564
67	311	24	0	13	21	0	1	370
68	429	36	1	22	17	1	6	512
69	51	336	46	0	1	0	6	440
70	34	175	280	2	1	2	7	501

Contd....

## Polling Station Level Election Results

### Winner, Runner-up and 3rd Party Position & Winning Margin According to Polling Stations in Moradabad Rural Assembly in Assembly Election (AE) under Moradabad Parliamentary Constituency in Uttar Pradesh (2022)

Polling Station Number	Winner Party	Winner Votes (%)	Runner-up Party	Runner-up Votes (%)	Winning Margin Votes (%)	Third Party	Third Party Votes (%)	Other Votes (%)
71	SP	377 (50.07)	BJP	221 (29.35)	156 (20.72)	BSP	138 (18.33)	17 (2.26)
72	SP	350 (49.3)	BJP	195 (27.46)	155 (21.84)	BSP	146 (20.56)	19 (2.68)
73	BJP	328 (74.04)	SP	96 (21.67)	232 (52.37)	ASPKR	6 (1.35)	13 (2.93)
74	SP	223 (67.99)	BSP	78 (23.78)	145 (44.21)	BJP	21 (6.4)	6 (1.83)
75	BJP	334 (57.19)	SP	232 (39.73)	102 (17.46)	IND (KK)	4 (0.68)	14 (2.4)
76	BJP	611 (86.06)	BSP	48 (6.76)	563 (79.3)	SP	33 (4.65)	18 (2.54)
77	SP	365 (82.02)	BJP	71 (15.96)	294 (66.06)	IND (KK)	2 (0.45)	7 (1.57)
78	BJP	369 (53.17)	SP	264 (38.04)	105 (15.13)	BSP	47 (6.77)	14 (2.02)
79	SP	546 (85.31)	BJP	76 (11.88)	470 (73.43)	BSP	11 (1.72)	7 (1.09)
80	BJP	656 (86.66)	SP	37 (4.89)	619 (81.77)	BSP	33 (4.36)	31 (4.1)
81	SP	777 (88.2)	BJP	42 (4.77)	735 (83.43)	INC	15 (1.7)	47 (5.33)
82	SP	729 (93.46)	BJP	19 (2.44)	710 (91.02)	BSP	8 (1.03)	24 (3.08)
83	SP	720 (98.77)	BJP	3 (0.41)	717 (98.36)	INC	2 (0.27)	4 (0.55)
84	BJP	346 (57.67)	SP	192 (32)	154 (25.67)	BSP	48 (8)	14 (2.33)
85	BSP	389 (53.88)	SP	171 (23.68)	218 (30.2)	BJP	143 (19.81)	19 (2.63)
86	SP	602 (85.63)	BJP	71 (10.1)	531 (75.53)	INC	7 (1)	23 (3.27)
87	SP	364 (78.11)	BSP	45 (9.66)	319 (68.45)	BJP	42 (9.01)	15 (3.22)
88	BJP	422 (76.59)	SP	111 (20.15)	311 (56.44)	BSP	3 (0.54)	15 (2.72)
89	BJP	367 (69.77)	BSP	75 (14.26)	292 (55.51)	SP	68 (12.93)	16 (3.04)
90	SP	562 (86.33)	BJP	56 (8.6)	506 (77.73)	AIMIM	14 (2.15)	19 (2.92)
91	SP	312 (81.68)	BJP	57 (14.92)	255 (66.76)	AIMIM	6 (1.57)	7 (1.83)
92	SP	521 (83.49)	BJP	48 (7.69)	473 (75.8)	BSP	16 (2.56)	39 (6.25)
93	SP	488 (78.08)	BJP	70 (11.2)	418 (66.88)	BSP	52 (8.32)	15 (2.4)
94	SP	590 (93.8)	BJP	16 (2.54)	574 (91.26)	INC	6 (0.95)	17 (2.7)
95	SP	511 (94.28)	BJP	12 (2.21)	499 (92.07)	IND (KK)	8 (1.48)	11 (2.03)
96	SP	573 (90.66)	BJP	8 (1.27)	565 (89.39)	AIMIM	7 (1.11)	44 (6.96)
97	SP	594 (90.96)	INC	22 (3.37)	572 (87.59)	BJP	20 (3.06)	17 (2.6)
98	SP	480 (80.54)	BJP	87 (14.6)	393 (65.94)	AIMIM	6 (1.01)	23 (3.86)
99	SP	806 (95.72)	AIMIM	11 (1.31)	795 (94.41)	BJP	9 (1.07)	16 (1.9)
100	SP	529 (73.99)	BJP	103 (14.41)	426 (59.58)	BSP	48 (6.71)	35 (4.9)
101	SP	612 (80)	BJP	88 (11.5)	524 (68.5)	AIMIM	46 (6.01)	19 (2.48)
102	SP	522 (89.54)	AIMIM	39 (6.69)	483 (82.85)	BJP	17 (2.92)	5 (0.86)
103	SP	221 (40.18)	BJP	210 (38.18)	11 (2)	BSP	104 (18.91)	15 (2.73)
104	SP	342 (51.35)	BSP	276 (41.44)	66 (9.91)	BJP	35 (5.26)	13 (1.95)
105	SP	702 (93.98)	AIMIM	15 (2.01)	687 (91.97)	INC	7 (0.94)	23 (3.08)

Contd....

## Socio-Economic Amenities - Rural

### Access to Education Facilities

Particulars	Number of Villages (% of Population)				
	Available	Not Available	If Not Available (Distance of Nearest Facility)		
			A	B	C
Govt. Primary School	68 (92)	12 (8)	0 (0)	0 (0)	0 (0)
Private Primary School	23 (37)	57 (63)	4 (3)	1 (1)	0 (0)
Govt. Middle School	39 (61)	41 (39)	10 (6)	6 (6)	1 (0)
Private Middle School	21 (39)	59 (61)	10 (11)	2 (3)	0 (0)
Govt. Secondary School	4 (5)	76 (95)	8 (8)	3 (2)	0 (0)
Private Secondary School	17 (38)	63 (62)	33 (33)	13 (13)	0 (0)
Govt. Senior Secondary School	1 (2)	79 (98)	5 (5)	7 (7)	0 (0)
Private Senior Secondary School	9 (20)	71 (80)	29 (35)	15 (17)	3 (2)
Govt. Arts and Science Degree College	0 (0)	80 (100)	0 (0)	1 (2)	17 (22)
Private Arts and Science Degree College	2 (2)	78 (98)	14 (13)	13 (17)	29 (43)
Govt. Engineering College	0 (0)	80 (100)	0 (0)	1 (2)	14 (19)
Private Engineering College	0 (0)	80 (100)	3 (5)	12 (12)	41 (48)
Govt. Medicine College	0 (0)	80 (100)	1 (0)	1 (2)	21 (27)
Private Medicine College	0 (0)	80 (100)	1 (1)	16 (20)	31 (35)
Govt. Management Institute	0 (0)	80 (100)	0 (0)	1 (2)	13 (15)
Private Management Institute	0 (0)	80 (100)	1 (1)	12 (14)	33 (46)
Govt. Polytechnic	0 (0)	80 (100)	1 (1)	5 (6)	42 (49)
Private Polytechnic	0 (0)	80 (100)	1 (1)	8 (9)	15 (27)
Govt. Vocational Training School/ITI	0 (0)	80 (100)	0 (0)	6 (7)	43 (50)
Private Vocational Training School/ITI	0 (0)	80 (100)	1 (1)	7 (6)	15 (29)
Govt. Non Formal Training Centre	0 (0)	80 (100)	0 (0)	7 (7)	31 (38)
Private Non Formal Training Centre	0 (0)	80 (100)	0 (0)	6 (6)	13 (18)
Govt. School For Disabled	0 (0)	80 (100)	0 (0)	3 (4)	28 (33)
Private School For Disabled	0 (0)	80 (100)	0 (0)	7 (8)	10 (16)
Government Others	1 (1)	79 (99)	0 (0)	0 (0)	1 (1)
Private Others	1 (1)	79 (99)	0 (0)	2 (2)	0 (0)

Note : Distance A : Less than 5 km; B : Between 5-10 km; C : 10+ km.; Source : Data Analysis is based on 2011 Census.



## DISCLAIMER

The Terms of Use and Disclaimer of Datanet India Private Limited (hereinafter referred to as "Datanet") for use of this analysis report of **Moradabad Rural Assembly Constituency (Moradabad Rural Vidhan Sabha) :-**

1. **Assembly Factbook™** is a Registered Trade Mark owned by Datanet.
2. All the maps are sketched and graphical representation only and have not been drawn to the scale and also not to represent the actual geographical area or boundary of the unit.
3. The data for the aforesaid analysis is based on authentic sources and has been culled from the various publications of Census, CSO and NSSO for district and block level data, various central and state government departments, Central & State Elections Commissions and the concerned Returning Officers' releases, Electoral Rolls, Election results and allied publications, internal assessment, surveys, estimates and analysis. Therefore, certain adjustment of data at micro level may have been done to arrive closer to the macro data.
4. Data have been provided on an "As Is" and "As AVAILABLE" basis
5. The colours shown in the maps or diagram and charts of a particular party, alliance or AC are indicative and do not represent them.
6. This publication which includes maps, sheets, graphs and data would be the property under copyright of Datanet only. The user may use these for its internal study, analysis and research purposes. It's public display, re-selling or any commercial uses by the user are not allowed.
7. Datanet has taken due care and caution in compilation and processing of data and allied information, but does not guarantee the accuracy, adequacy or completeness of any information/analysis and will be not responsible for any errors or omissions or for the results obtained from the use of such information/analysis.
8. All the contents for the publication have been culled from various authentic sources and Datanet reasonably believes such sources to be reliable, but does not make any representations, express or implied as to the accuracy or fitness of use of such information. The information or contents of the information/analysis do not constitute advice and should not be relied upon in making (or refraining from making) any decision. Any reliance placed upon the information provided by Datanet is the sole responsibility and strictly at the user's risk.
9. In no event will Datanet be liable for any damages (including, without limitation, damages for loss of business projects, or loss of profits) arising in contract, tort or otherwise from the use of or inability to use any of its contents, or from any action taken (or refrained from being taken) as a result of using the analysis or any of its contents. Datanet its directors, owners, editors, officials, employees, distributor and agents or any associate will not be liable for any errors in the information contained or any consequences arising from the use of the contents of the provided information/analysis.
10. If any provision of these terms and conditions is held invalid or illegal or unenforceable for any reason by any court of competent jurisdiction, such provision shall be severed and the remainder of provisions of the terms and conditions shall continue in full force and effect as if the Term of Use had been executed with the invalid, illegal or unenforceable provision eliminated.
11. If there are any discrepancies in the information provided, please bring it to attention of Datanet for suitable rectification measures.

**Buy Online This Complete Book At**  
**Datanet India eBooks Store**

[www.indiastatpublications.com](http://www.indiastatpublications.com)

or go directly at

[http://www.indiastatpublications.com/  
Assembly\\_factbook/Uttar Pradesh/Moradabad/  
Moradabad\\_Rural](http://www.indiastatpublications.com/Assembly_factbook/Uttar%20Pradesh/Moradabad/Moradabad_Rural)



**i** **india**stat**elections**

ISBN : 978-93-5822-603-4



9 789358 226034