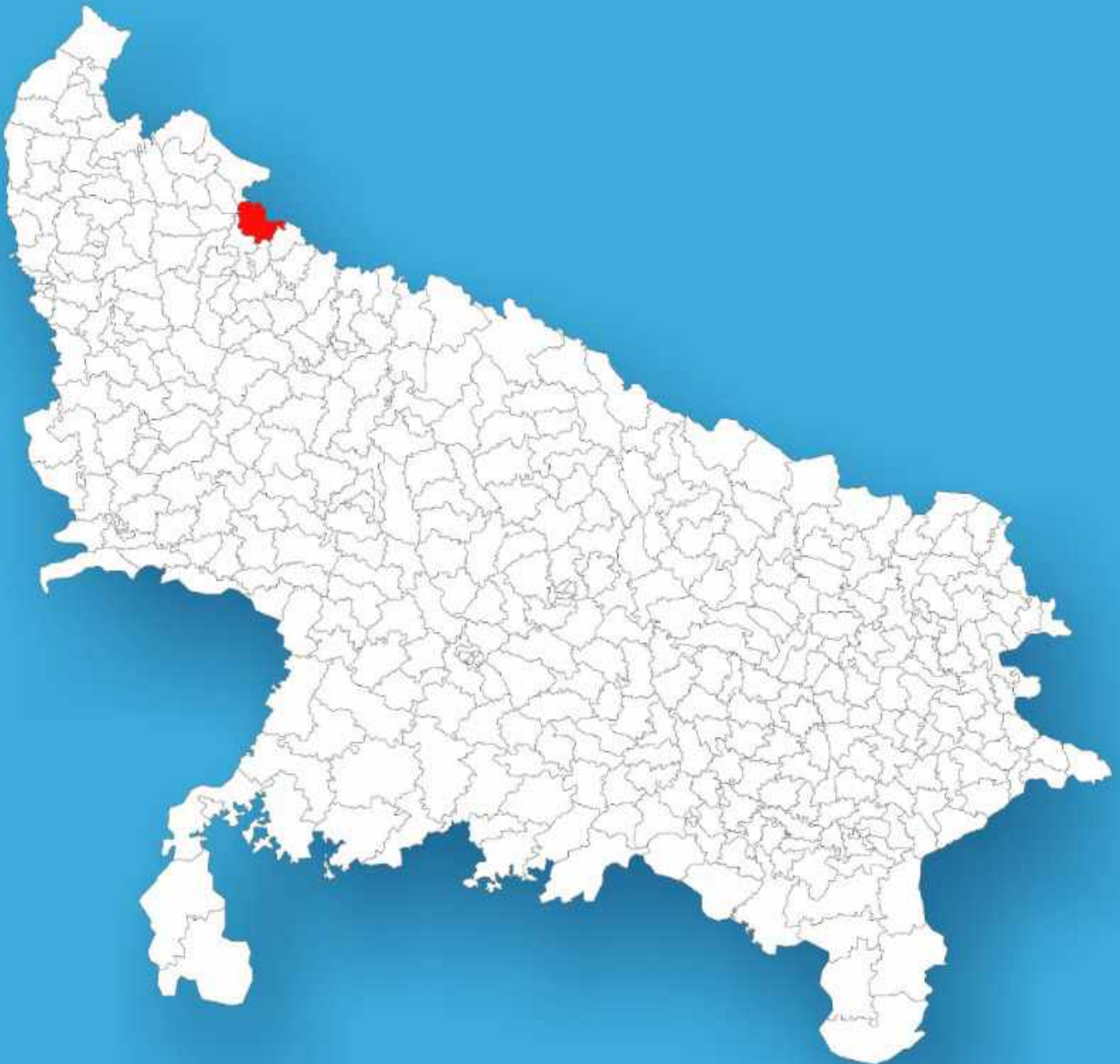




Uttar Pradesh

Assembly Factbook™

Thakurdwara Assembly Constituency



Key Electoral Data of Thakurdwara
Assembly Constituency (Vidhan Sabha)

Uttar Pradesh
Assembly FactbookTM
Thakurdwara Assembly Constituency



Thakurdwara Vidhan Sabha

Editor & Director

Dr. R.K. Thukral

Research Editor

Dr. Shafeeq Rahman

**Compiled, Researched and Published by
Datanet India Pvt. Ltd.**

D-100, 1st Floor,

Okhla Industrial Area, Phase-I,

New Delhi- 110020.

Ph.: 91-11- 43580781-84

Email : support@indiastatpublications.com

Website : www.indiastatelections.com

Online Book Store :

www.indiastatpublications.com

Report No. : AFB/UP-026-0125

ISBN : 978-93-5905-751-4

First Edition : January, 2018

Eighth Updated Edition : January, 2025

Price : Rs.11500/-

US\$ 310

© Datanet India Pvt. Ltd.

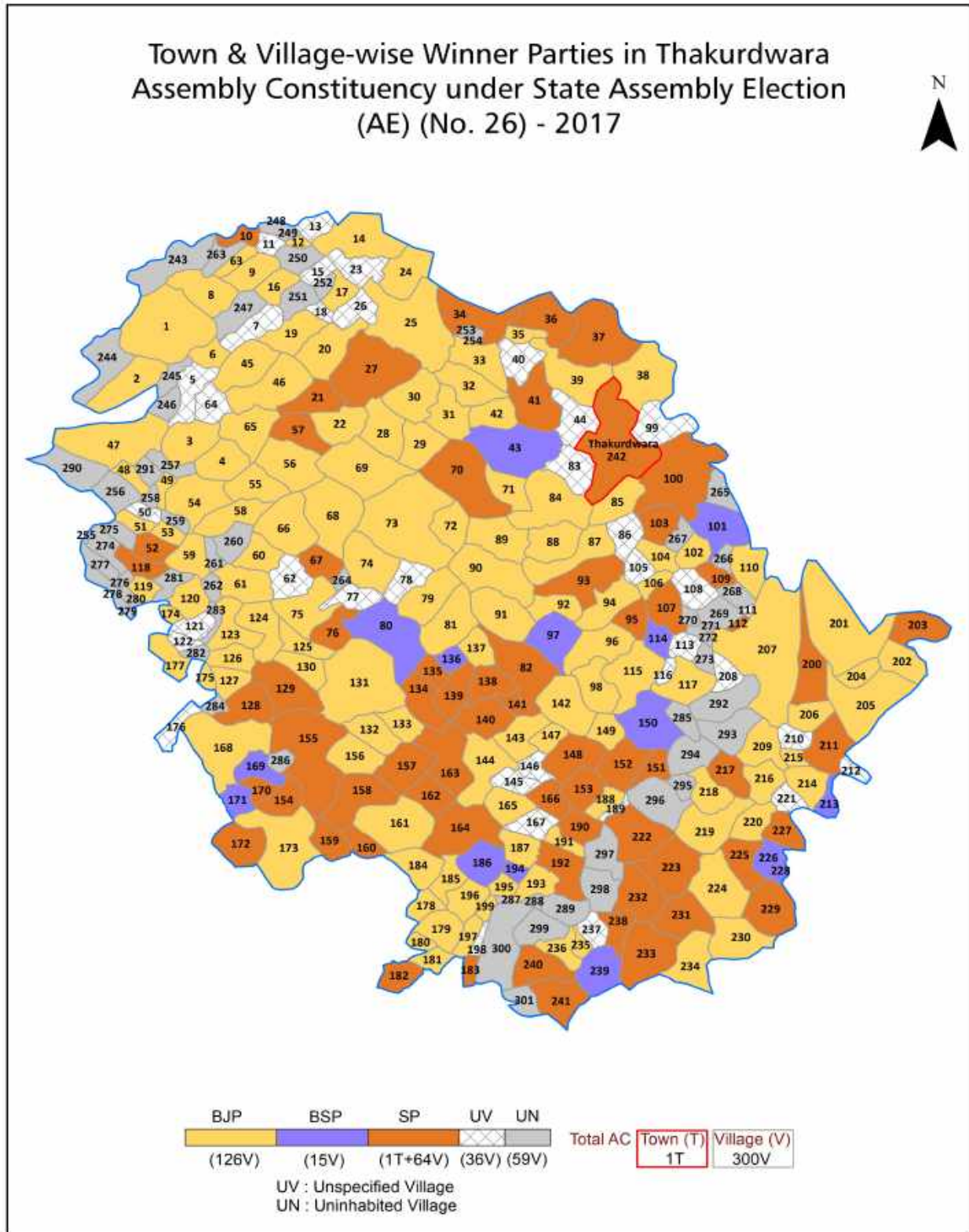
All rights reserved. No part of this book may be reproduced, stored in a retrieval system or transmitted in any form or by any means, mechanical photocopying, photographing, scanning, recording or otherwise without the prior written permission of the publisher. Please refer to Disclaimer at page no. 319 for the use of this publication.

Printed in India

Contents

No.	Particulars	Page No.
	Introduction	
1	Assembly Constituency - (Vidhan Sabha) at a Glance Features of Assembly as per Delimitation Commission of India (2008)	1-2
	Location and Political Maps	
2	Location Map Boundaries of Assembly Constituency - (Vidhan Sabha) in District Boundaries of Assembly Constituency under Parliamentary Constituency - (Lok Sabha) Town & Village-wise Winner Parties-2024, 2022, 2019, 2017, 2014, 2012 and 2009	3-11
	Administrative Setup (2011)	
3	District Sub-district Towns Villages Inhabited Villages Uninhabited Villages Village Panchayat Intermediate Panchayat	12-24
	Demographics (2011)	
4	Population Households Rural/Urban Population Towns and Villages by Population Size Sex Ratio (Total & 0-6 Years) Religious Population Social Population Literacy Rate	25-26
	Electoral Features	
5	Important Dates of Last Elections Held Electors by Gender Service Electors Voters Voters Turnout Polling Stations & Average Number of Electors per Polling Station Electors by Age Group Present Elected Representatives	27-32
	Historical Summary Election Results	
6	Vote Share of Major Parties Winning Margin (Number & Percentage) Polarity of Parties Summary Result of Assembly Segment of Parliamentary Election 2024, 2019, 2014, 2009, 2004 and 1999 Summary Result of Assembly Elections 2022, 2017, 2012, 2007, 2002, 1996, 1993, 1991, 1989, 1985, 1980, 1977, 1974, 1969, 1967, 1962, 1957 and 1952	33-59
	Polling Station Level Election Results	
7	Name and Number of Polling Station 2024, 2022, 2019, 2017, 2014, 2012 and 2009 Polling Station-wise Electors, Voters & Voters Turnout 2024, 2022, 2019, 2017, 2014, 2012 and 2009 Polling Station wise Elections Results 2024, 2022, 2019, 2017, 2014, 2012 and 2009	60-280
	Panchayat and Local Bodies Election Results	
8	Panchayat Result 2015 Urban Local Bodies Result 2012	281-297
	Share of Assembly Constituency	
9	Share of Assembly Constituency - (Vidhan Sabha) in State, District and Parliamentary Constituency - (Lok Sabha)	298
	Socio-Economic Amenities (2011)	
10	Access to Administrative Units Agricultural, Manufacturing and Industrial Commodities Demographic Indicators Education Health & Manpower Drinking Water Supply Sanitation Entertainment and Recreations Infrastructure Power Food Allocation Distribution and Marketing of Agriculture Commodities Infrastructure Transport and Road Infrastructure Communication Banking and Financial Services Land Use Irrigation Source	300-314
11	Abbreviation & Sources	315-318
12	Disclaimer	319

Location & Political Map



Administrative Setup

List of Village Panchayat & Intermediate Panchayat (Block) Name - 2011

Village Name	Village Panchayat Name	Intermediate Panchayat Name
Abudullapur Leda	Abudullapur Leda	Thakurdwara
Adalpur	Adalpur	Dilari
Adaunagli	Baboopur Ghosipur	Bhagatpur Tanda
Akberpur	Akberpur	Dilari
Alamgeerpur	Serpur Bahlin	Thakurdwara
Alampur	Alampur	Dilari
Aliabad Sadik (M.S.T) Hal	Aliabad Sadik	Dilari
Allahpur	-	Dilari
Amanatabad	Amanatabad	Thakurdwara
Arazi Ghajeda	Longi Khurd	Thakurdwara
Asalatpur	Asalatpur	Thakurdwara
Asdullapura	Alampur	Dilari
Aslempur	Aslempur	Thakurdwara
Badhpura Mazra Kuri	Badhpura Mazra Kuri	Bhagatpur Tanda
Bahadar Ganj	Bahadar Ganj	Dilari
Bahadar Nagar	Bahadar Nagar	Thakurdwara
Bahaderpur Gajjoo	Sibnagar	Thakurdwara
Bahdurpur Patti	Beerpur Fatehullapur	Bhagatpur Tanda
Baheri	Baheri 0029	Bhagatpur Tanda
Bahoranpur Majra Kuri	Bahoranpur Majra Kuri	Bhagatpur Tanda
Bahpur	Bahpur	Thakurdwara
Bajjnathpur	Bajjnathpur	Thakurdwara
Bairampur	Kundesra	Thakurdwara
Bamania Patti	Bamania Patti	Dilari
Banka Bala	Banka Bala	Thakurdwara
Barahi Lalpur Mustahkam	Barahi Lalpur	Bhagatpur Tanda
Barhapura(M.S.T.)	Serpur Patti	Thakurdwara
Bathua Khera (A.H.T)	-	Thakurdwara
Beeroo Bala	Karanpur	Dilari

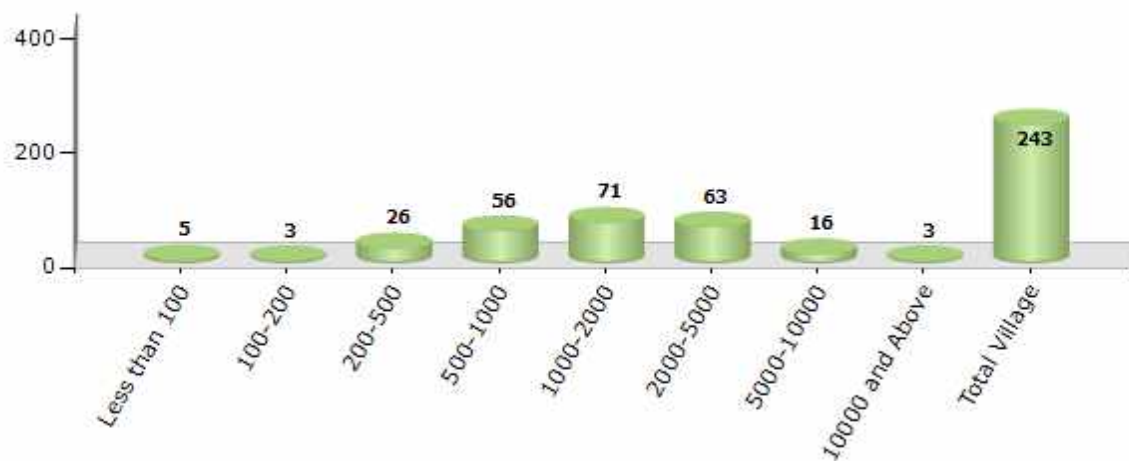
Contd....

Demographics

Number of Villages by Population Size - 2011

Less than 100	100-200	200-500	500-1000	1000-2000	2000-5000	5000-10000	10000 and Above	Total Village
5	3	26	56	71	63	16	3	243

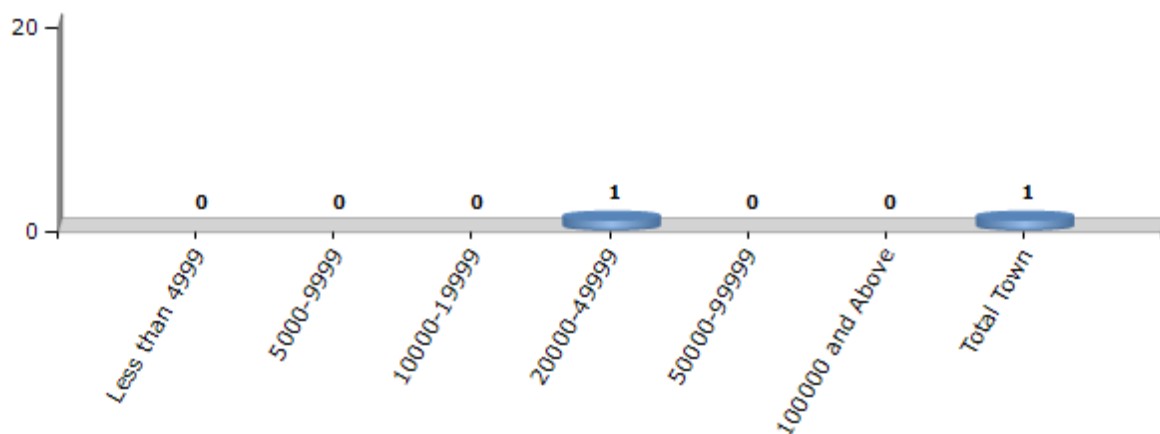
Number of Villages by Population Size - 2011



Number of Towns by Population Size - 2011

Less than 4999	5000-9999	10000-19999	20000-49999	50000-99999	100000 and Above	Total Town
0	0	0	1	0	0	1

Number of Towns by Population Size - 2011

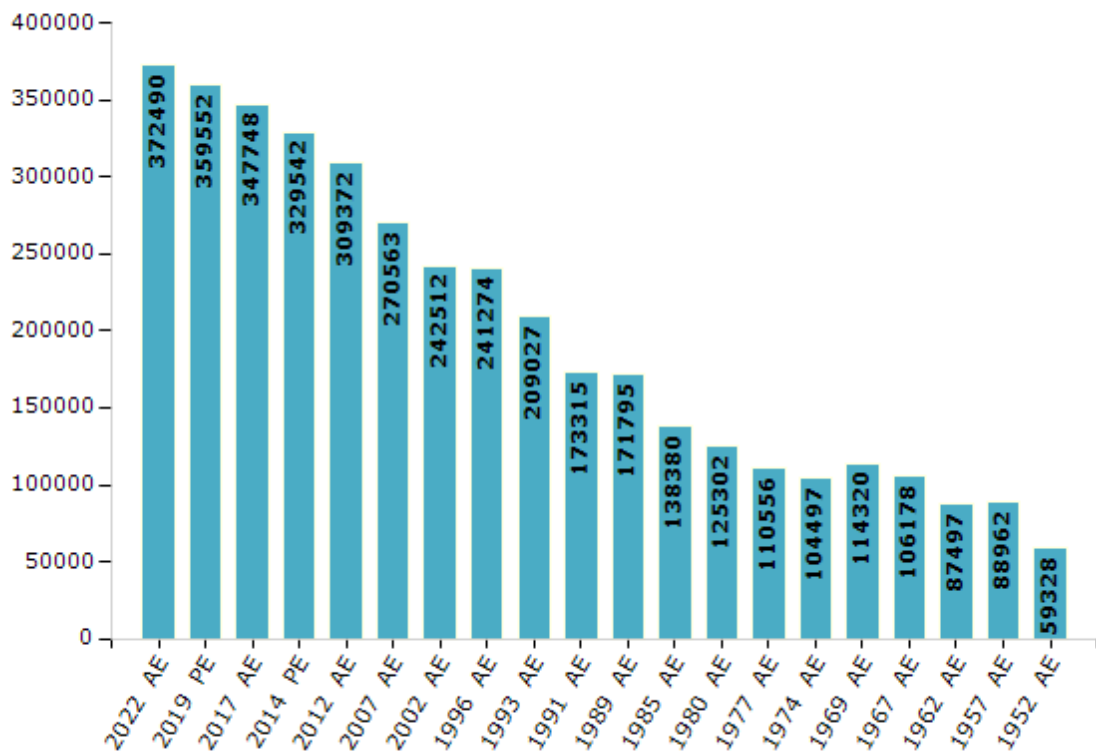


Electoral Features

Electors by Male & Female

Year	Male	Female	Others	Total	Year	Male	Female	Others	Total
2022 AE	198610	173872	8	372490	1991 AE	95452	77863	-	173315
2019 PE	191275	168266	11	359552	1989 AE	94494	77301	-	171795
2017 AE	185816	161919	13	347748	1985 AE	76668	61712	-	138380
2014 PE	177483	152059	0	329542	1980 AE	69679	55623	-	125302
2012 AE	168790	140571	11	309372	1977 AE	60834	49722	-	110556
2009 PE	-	-	-	-	1974 AE	55918	48579	-	104497
2007 AE	142958	127605	-	270563	1969 AE	68594	45726	-	114320
2004 PE	-	-	-	-	1967 AE	-	-	-	106178
2002 AE	130256	112256	-	242512	1962 AE	-	-	-	87497
1999 PE	-	-	-	-	1957 AE	-	-	-	88962
1996 AE	132559	108715	-	241274	1952 AE	-	-	-	59328
1993 AE	115323	93704	-	209027					

Number of Electors



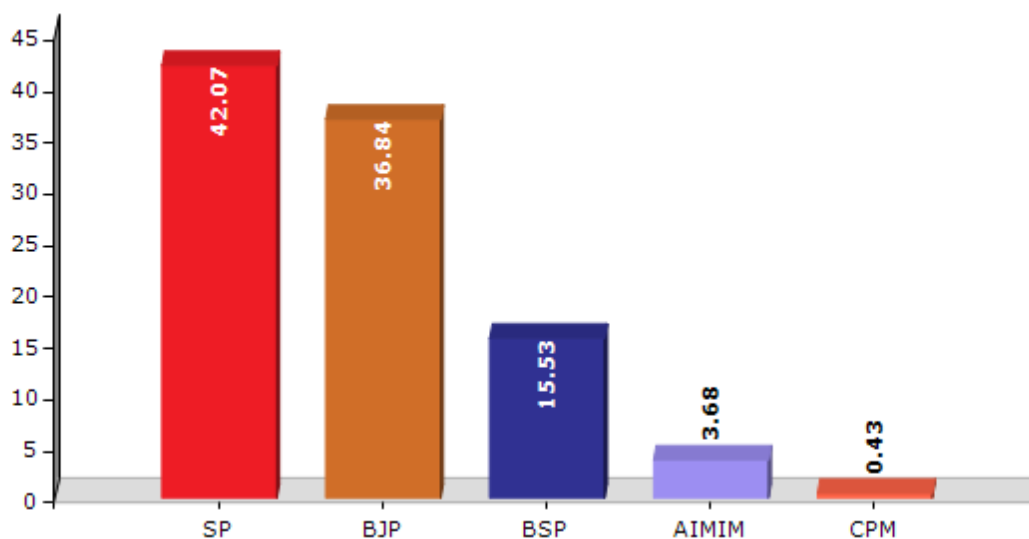
Note : AE : Assembly Election, PE : Assembly Segment of Parliamentary Election

Historical Summary Election Results

Summary Result of Assembly Election - 2017

Candidate Name	Party	Votes	Votes %
Navab Jan	SP	107865	42.07
Rajpal Singh Chauhan	BJP	94456	36.84
Vijay Yadav	BSP	39821	15.53
Ejaj Ahmad	AIMIM	9444	3.68
Ateeq Ahmad	CPM	1096	0.43
Abid	IND	771	0.3
Harpal Singh	RLD	598	0.23
Jitendra Kumar Sharma	BSRD	505	0.2
Shamshad Hussain	IND	504	0.2
Atul Kumar	IND	320	0.12
	NOTA	1040	0.41

Votes Percentage of Top Parties - 2017



Polling Station Level Election Results

Number and Name of Polling Stations (PS) (2022)

Number of Polling Stations	Name of Polling Stations	Number of Polling Stations	Name of Polling Stations
1	J.H. School Sabalpur Room-1	22	Gandhi Smark Inter .C.Surjannagar Room- 2
2	J.H. School Sabalpur Room-2	23	Prprimary School Vahapur Room- 1
3	Prprimary School Dulhapur Patti Jat Room -1	24	Prprimary School Vahapur Room- 2
4	Prprimary School Dulhapur Patti Jat Room -2	25	Prprimary School Pipli Aheer Room-1
5	Prprimary School Dulhapur -2 Room-1	26	Prprimary School Pipli Aheer Room-2
6	Prprimary School Dulhapur-2 Room-2	27	Prprimary School Lalapur Pipalsana Room-1
7	Prprimary School Dulhapur Patti Chouhan Room-1	28	Prprimary School Lalapur Pipalsana Room-2
8	Prprimary School Dulhapur Patti Chouhan Room-2	29	Prprimary School Lalapur Pipalsana Room-3
9	Prprimary School Tanda Afjal First Room-1	30	Prprimary School Lalapur Pipalsana Room-4
10	Prprimary School Tanda Afjal First Room-2	31	Prprimary School Sherpur Patti Room-1
11	J.H. School Rampur Ghoghar Room-1	32	Prprimary School Sherpur Patti Room-2
12	J.H. School Rampur Ghoghar Room-2	33	Prprimary School Badhapur Room-1
13	Gandhi Smark P.G College Room -1 Surjannagar	34	J.H. School Raibhud
14	Gandhi Smark P.G College Room 1Surjannagar Room- 6	35	Prprimary School Meerpur Mohanchak Room- 1
15	Gandhi Smark P.G College Surjannagar Room- 2	36	Prprimary School Meerpur Mohanchak Room- 2
16	Gandhi Smark P.G College Surjannagar Room -7	37	Prprimary School Valapur
17	Gandhi Smark P.G College Room-3 Surjannagar	38	Prprimary School Vidhuwather
18	Gandhi Smark P.G College Surjannagar Room-4	39	Prprimary School Khuajpur Dhantala Room- 1
19	Kisan Seva Kendre Surjannagar	40	Prprimary School Khuajpur Dhantala Room- 2
20	Anganwadi Center Surjannagar	41	J.H. School Sherpur Alamgeerpur
21	Gandhi Smark Inter .C.Surjannagar Room- 1	42	Composite School Pipli Umarpur Room-1

Contd....

Polling Station Level Election Results

Polling Station-wise Votes Secured by Overall Top Five Parties in Thakurdwara Assembly in Assembly Election (AE) under Moradabad Parliamentary Constituency in Uttar Pradesh (2022)

Number of Polling Station	Winner - Navab Jan (SP)	Runner-up - Ajay Pratap Singh (BJP)	3rd - Mujahid Ali (BSP)	4th - Salma Aaga (INC)	5th - Shahnawaj (IND)	NOTA	Other	Total Votes Secured
36	440	276	28	2	1	2	13	762
37	55	574	17	1	0	0	3	650
38	249	203	0	0	3	1	0	456
39	159	405	13	0	3	3	5	588
40	42	505	29	0	0	4	4	584
41	165	399	32	2	0	3	0	601
42	83	405	78	0	0	2	2	570
43	341	332	3	1	1	5	2	685
44	133	432	67	0	1	1	5	639
45	184	222	16	0	1	1	1	425
46	143	220	130	9	1	0	0	503
47	366	103	1	1	1	4	4	480
48	352	361	67	2	0	6	9	797
49	18	586	2	0	0	0	0	606
50	37	571	0	3	0	1	3	615
51	71	323	0	0	1	1	1	397
52	69	101	289	2	1	2	5	469
53	30	467	2	1	0	0	2	502
54	320	434	10	3	0	1	5	773
55	362	255	53	1	4	2	8	685
56	156	413	1	1	1	3	3	578
57	514	320	1	5	5	3	4	852
58	568	42	5	0	1	2	0	618
59	30	762	23	3	1	3	2	824
60	55	541	1	0	2	3	4	606
61	82	261	123	2	1	2	3	474
62	123	500	14	1	0	1	1	640
63	62	395	178	0	0	0	1	636
64	80	577	68	0	0	1	3	729
65	248	556	58	3	2	4	5	876
66	426	63	13	0	1	1	2	506
67	123	209	159	1	0	5	4	501
68	242	346	67	0	2	0	1	658
69	350	83	54	4	1	1	3	496
70	390	25	34	13	2	1	0	465

Contd....

Polling Station Level Election Results

Winner, Runner-up and 3rd Party Position & Winning Margin According to Polling Stations in Thakurdwara Assembly in Assembly Election (AE) under Moradabad Parliamentary Constituency in Uttar Pradesh (2022)

Polling Station Number	Winner Party	Winner Votes (%)	Runner-up Party	Runner-up Votes (%)	Winning Margin Votes (%)	Third Party	Third Party Votes (%)	Other Votes (%)
71	BJP	713 (84.98)	SP	79 (9.42)	634 (75.56)	BSP	40 (4.77)	7 (0.83)
72	SP	479 (57.92)	BJP	200 (24.18)	279 (33.74)	BSP	126 (15.24)	22 (2.66)
73	SP	338 (48.42)	BJP	308 (44.13)	30 (4.29)	BSP	44 (6.3)	8 (1.15)
74	SP	393 (55.74)	BJP	301 (42.7)	92 (13.04)	BSP	4 (0.57)	7 (0.99)
75	BJP	327 (49.17)	SP	326 (49.02)	1 (0.15)	BSP	3 (0.45)	9 (1.35)
76	SP	583 (82.7)	BJP	100 (14.18)	483 (68.52)	INC	19 (2.7)	3 (0.43)
77	SP	672 (94.78)	BSP	13 (1.83)	659 (92.95)	BJP	12 (1.69)	12 (1.69)
78	SP	757 (95.58)	BJP	17 (2.15)	740 (93.43)	BSP	4 (0.51)	14 (1.77)
79	SP	781 (95.83)	BJP	7 (0.86)	774 (94.97)	INC	7 (0.86)	20 (2.45)
80	SP	725 (94.65)	BJP	13 (1.7)	712 (92.95)	BSP	10 (1.31)	18 (2.35)
81	BJP	395 (59.94)	SP	206 (31.26)	189 (28.68)	BSP	50 (7.59)	8 (1.21)
82	BJP	462 (61.11)	SP	278 (36.77)	184 (24.34)	BSP	7 (0.93)	9 (1.19)
83	BJP	234 (47.85)	BSP	165 (33.74)	69 (14.11)	SP	87 (17.79)	3 (0.61)
84	BJP	641 (91.31)	SP	59 (8.4)	582 (82.91)	BSP	1 (0.14)	1 (0.14)
85	SP	687 (95.02)	BJP	26 (3.6)	661 (91.42)	INC	4 (0.55)	6 (0.83)
86	BJP	494 (77.55)	SP	130 (20.41)	364 (57.14)	BSP	7 (1.1)	6 (0.94)
87	BJP	215 (39.09)	BSP	180 (32.73)	35 (6.36)	SP	149 (27.09)	6 (1.09)
88	BJP	483 (63.14)	BSP	147 (19.22)	336 (43.92)	SP	120 (15.69)	15 (1.96)
89	BJP	490 (72.06)	BSP	153 (22.5)	337 (49.56)	SP	31 (4.56)	6 (0.88)
90	BJP	384 (68.57)	BSP	96 (17.14)	288 (51.43)	SP	78 (13.93)	2 (0.36)
91	BJP	540 (70.5)	SP	168 (21.93)	372 (48.57)	BSP	50 (6.53)	8 (1.04)
92	BJP	460 (65.71)	SP	210 (30)	250 (35.71)	BSP	21 (3)	9 (1.29)
93	BJP	389 (75.53)	SP	90 (17.48)	299 (58.05)	BSP	26 (5.05)	10 (1.94)
94	SP	480 (72.18)	BJP	176 (26.47)	304 (45.71)	IND (MJ)	5 (0.75)	4 (0.6)
95	BJP	333 (59.78)	BSP	195 (35.01)	138 (24.77)	SP	19 (3.41)	10 (1.8)
96	SP	580 (73.89)	BJP	149 (18.98)	431 (54.91)	BSP	46 (5.86)	10 (1.27)
97	SP	294 (52.97)	BJP	245 (44.14)	49 (8.83)	BSP	14 (2.52)	2 (0.36)
98	BJP	276 (46.08)	BSP	189 (31.55)	87 (14.53)	SP	126 (21.04)	8 (1.34)
99	BJP	436 (73.52)	SP	137 (23.1)	299 (50.42)	INC	14 (2.36)	6 (1.01)
100	BJP	607 (64.64)	SP	291 (30.99)	316 (33.65)	BSP	31 (3.3)	10 (1.06)
101	BJP	406 (90.42)	SP	34 (7.57)	372 (82.85)	BSP	3 (0.67)	6 (1.34)
102	BJP	319 (44.18)	BSP	213 (29.5)	106 (14.68)	SP	168 (23.27)	22 (3.05)
103	SP	569 (89.32)	BJP	55 (8.63)	514 (80.69)	BSP	3 (0.47)	10 (1.57)
104	SP	465 (58.71)	BJP	307 (38.76)	158 (19.95)	INC	4 (0.51)	16 (2.02)
105	BJP	388 (66.1)	SP	191 (32.54)	197 (33.56)	BSP	5 (0.85)	3 (0.51)

Contd....

Socio-Economic Amenities - Rural

Access to Education Facilities

Particulars	Number of Villages (% of Population)				
	Available	Not Available	If Not Available (Distance of Nearest Facility)		
			A	B	C
Govt. Primary School	198 (93)	43 (7)	8 (1)	0 (0)	0 (0)
Private Primary School	43 (27)	198 (73)	2 (0)	0 (0)	0 (0)
Govt. Middle School	100 (64)	141 (36)	53 (13)	5 (2)	0 (0)
Private Middle School	63 (41)	178 (59)	22 (4)	2 (1)	0 (0)
Govt. Secondary School	22 (19)	219 (81)	35 (10)	10 (3)	1 (0)
Private Secondary School	59 (47)	182 (53)	79 (21)	17 (6)	1 (1)
Govt. Senior Secondary School	15 (13)	226 (87)	33 (13)	19 (8)	2 (1)
Private Senior Secondary School	30 (19)	211 (81)	91 (29)	26 (9)	3 (1)
Govt. Arts and Science Degree College	1 (2)	240 (98)	6 (2)	9 (4)	30 (12)
Private Arts and Science Degree College	4 (3)	237 (97)	49 (20)	69 (27)	49 (24)
Govt. Engineering College	0 (0)	241 (100)	1 (1)	0 (0)	94 (38)
Private Engineering College	0 (0)	241 (100)	4 (2)	3 (2)	93 (44)
Govt. Medicine College	2 (2)	239 (98)	8 (3)	7 (3)	84 (33)
Private Medicine College	0 (0)	241 (100)	3 (2)	7 (4)	83 (37)
Govt. Management Institute	0 (0)	241 (100)	0 (0)	1 (0)	86 (36)
Private Management Institute	0 (0)	241 (100)	0 (0)	7 (3)	89 (43)
Govt. Polytechnic	0 (0)	241 (100)	0 (0)	1 (0)	159 (69)
Private Polytechnic	0 (0)	241 (100)	0 (0)	7 (3)	40 (19)
Govt. Vocational Training School/ITI	1 (0)	240 (100)	1 (1)	2 (1)	113 (44)
Private Vocational Training School/ITI	2 (2)	239 (98)	10 (3)	26 (12)	58 (29)
Govt. Non Formal Training Centre	2 (1)	239 (99)	2 (0)	6 (3)	127 (54)
Private Non Formal Training Centre	0 (0)	241 (100)	3 (1)	4 (2)	21 (10)
Govt. School For Disabled	0 (0)	241 (100)	1 (0)	2 (1)	94 (43)
Private School For Disabled	0 (0)	241 (100)	2 (1)	3 (1)	32 (15)
Government Others	1 (1)	240 (99)	0 (0)	0 (0)	7 (4)
Private Others	0 (0)	241 (100)	2 (1)	1 (1)	1 (2)

Note : Distance A : Less than 5 km; B : Between 5-10 km; C : 10+ km.; Source : Data Analysis is based on 2011 Census.

DISCLAIMER

The Terms of Use and Disclaimer of Datanet India Private Limited (hereinafter referred to as "Datanet") for use of this analysis report of **Thakurdwara Assembly Constituency (Thakurdwara Vidhan Sabha)** :-

1. **Assembly Factbook™** is a Registered Trade Mark owned by Datanet.
2. All the maps are sketched and graphical representation only and have not been drawn to the scale and also not to represent the actual geographical area or boundary of the unit.
3. The data for the aforesaid analysis is based on authentic sources and has been culled from the various publications of Census, CSO and NSSO for district and block level data, various central and state government departments, Central & State Elections Commissions and the concerned Returning Officers' releases, Electoral Rolls, Election results and allied publications, internal assessment, surveys, estimates and analysis. Therefore, certain adjustment of data at micro level may have been done to arrive closer to the macro data.
4. Data have been provided on an "As Is" and "As AVAILABLE" basis
5. The colours shown in the maps or diagram and charts of a particular party, alliance or AC are indicative and do not represent them.
6. This publication which includes maps, sheets, graphs and data would be the property under copyright of Datanet only. The user may use these for its internal study, analysis and research purposes. It's public display, re-selling or any commercial uses by the user are not allowed.
7. Datanet has taken due care and caution in compilation and processing of data and allied information, but does not guarantee the accuracy, adequacy or completeness of any information/analysis and will be not responsible for any errors or omissions or for the results obtained from the use of such information/analysis.
8. All the contents for the publication have been culled from various authentic sources and Datanet reasonably believes such sources to be reliable, but does not make any representations, express or implied as to the accuracy or fitness of use of such information. The information or contents of the information/analysis do not constitute advice and should not be relied upon in making (or refraining from making) any decision. Any reliance placed upon the information provided by Datanet is the sole responsibility and strictly at the user's risk.
9. In no event will Datanet be liable for any damages (including, without limitation, damages for loss of business projects, or loss of profits) arising in contract, tort or otherwise from the use of or inability to use any of its contents, or from any action taken (or refrained from being taken) as a result of using the analysis or any of its contents. Datanet its directors, owners, editors, officials, employees, distributor and agents or any associate will not be liable for any errors in the information contained or any consequences arising from the use of the contents of the provided information/analysis.
10. If any provision of these terms and conditions is held invalid or illegal or unenforceable for any reason by any court of competent jurisdiction, such provision shall be severed and the remainder of provisions of the terms and conditions shall continue in full force and effect as if the Term of Use had been executed with the invalid, illegal or unenforceable provision eliminated.
11. If there are any discrepancies in the information provided, please bring it to attention of Datanet for suitable rectification measures.

Buy Online This Complete Book At
Datanet India eBooks Store

www.indiastatpublications.com

or go directly at

[http://www.indiastatpublications.com/
Assembly_factbook/Uttar Pradesh/Moradabad/ Thakurdwara](http://www.indiastatpublications.com/Assembly_factbook/Uttar%20Pradesh/Moradabad/Thakurdwara)



i indiastat**elections**

ISBN : 978-93-5905-751-4



9 789359 057514