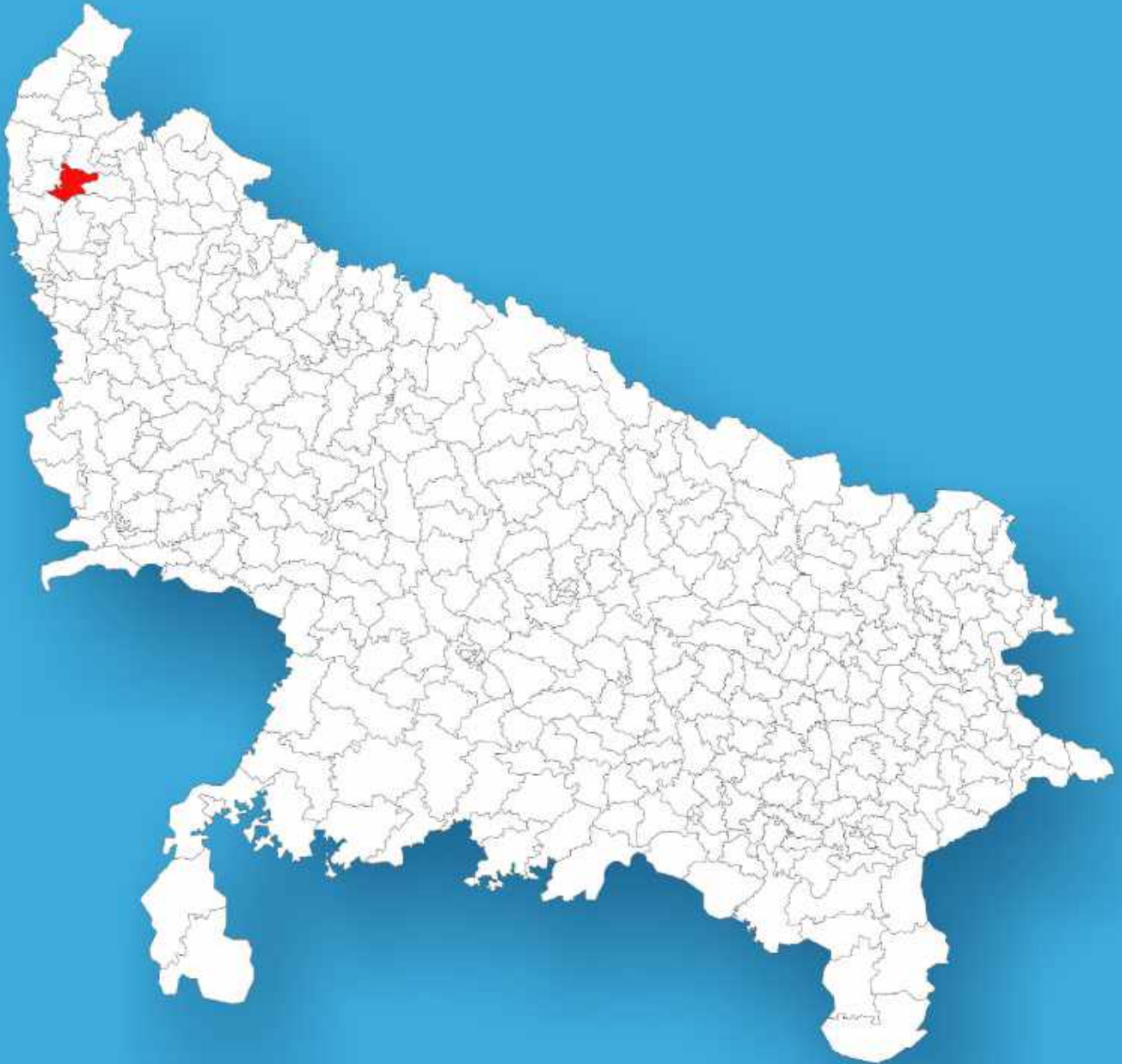




Uttar Pradesh

Assembly Factbook™

Budhana Assembly Constituency



Key Electoral Data of Budhana
Assembly Constituency (Vidhan Sabha)

Uttar Pradesh
Assembly FactbookTM
Budhana Assembly Constituency



Budhana Vidhan Sabha

Editor & Director

Dr. R.K. Thukral

Research Editor

Dr. Shafeeq Rahman

**Compiled, Researched and Published by
Datanet India Pvt. Ltd.**

D-100, 1st Floor,

Okhla Industrial Area, Phase-I,

New Delhi- 110020.

Ph.: 91-11- 43580781-84

Email : support@indiastatpublications.com

Website : www.indiastatelections.com

Online Book Store :

www.indiastatpublications.com

Report No. : AFB/UP-011-0125

ISBN : 978-93-5905-013-3

First Edition : January, 2018

Eighth Updated Edition : January, 2025

Price : Rs.11500/-

US\$ 310

© Datanet India Pvt. Ltd.

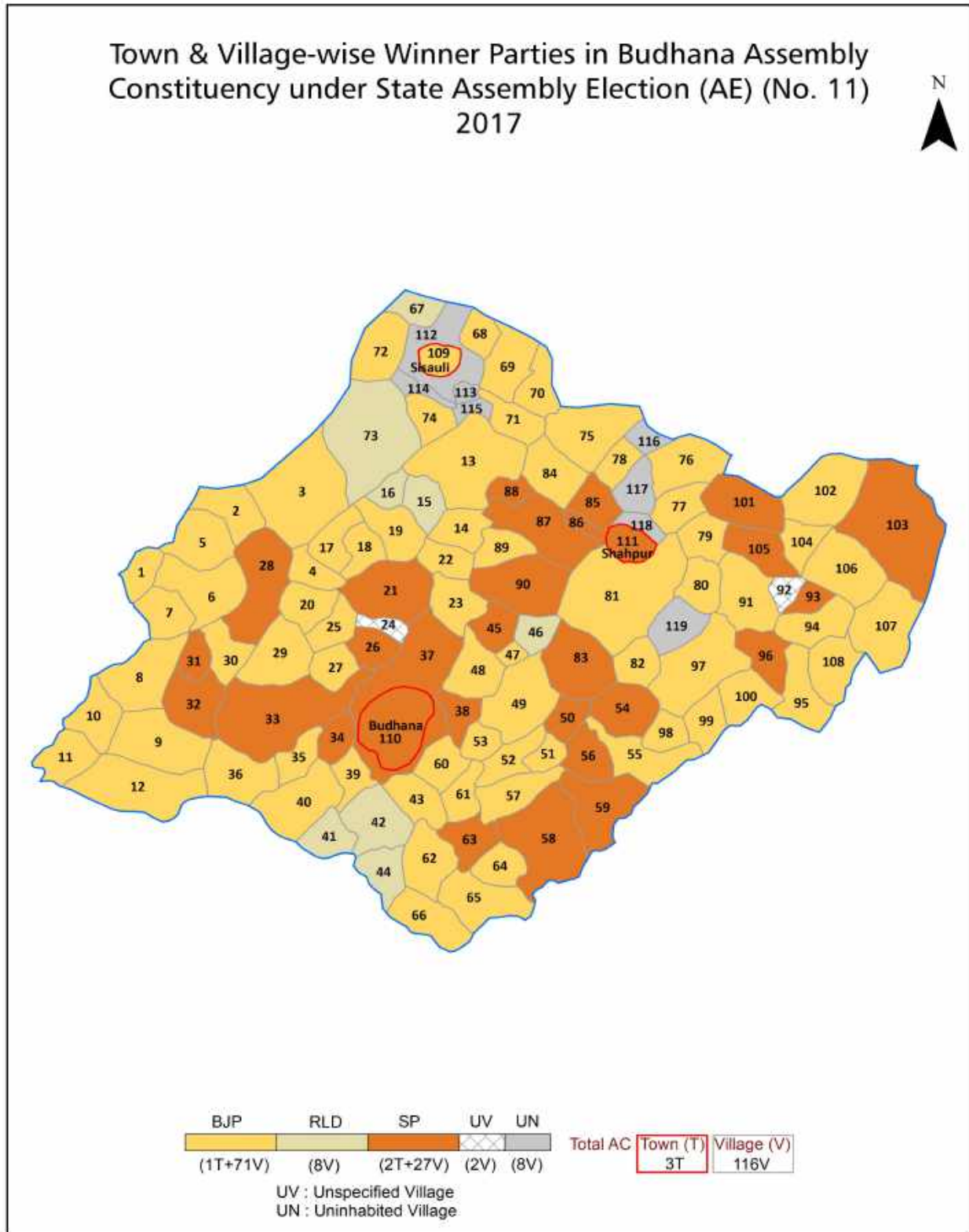
All rights reserved. No part of this book may be reproduced, stored in a retrieval system or transmitted in any form or by any means, mechanical photocopying, photographing, scanning, recording or otherwise without the prior written permission of the publisher. Please refer to Disclaimer at page no. 287 for the use of this publication.

Printed in India

Contents

No.	Particulars	Page No.
	Introduction	
1	Assembly Constituency - (Vidhan Sabha) at a Glance Features of Assembly as per Delimitation Commission of India (2008)	1-2
	Location and Political Maps	
2	Location Map Boundaries of Assembly Constituency - (Vidhan Sabha) in District Boundaries of Assembly Constituency under Parliamentary Constituency - (Lok Sabha) Town & Village-wise Winner Parties-2024, 2022, 2019, 2017, 2014, 2012 and 2009	3-11
	Administrative Setup (2011)	
3	District Sub-district Towns Villages Inhabited Villages Uninhabited Villages Village Panchayat Intermediate Panchayat	12-18
	Demographics (2011)	
4	Population Households Rural/Urban Population Towns and Villages by Population Size Sex Ratio (Total & 0-6 Years) Religious Population Social Population Literacy Rate	19-20
	Electoral Features	
5	Important Dates of Last Elections Held Electors by Gender Service Electors Voters Voters Turnout Polling Stations & Average Number of Electors per Polling Station Electors by Age Group Present Elected Representatives	21-26
	Historical Summary Election Results	
6	Vote Share of Major Parties Winning Margin (Number & Percentage) Polarity of Parties Summary Result of Assembly Segment of Parliamentary Election 2024, 2019, 2014 and 2009 Summary Result of Assembly Elections 2022, 2017 and 2012	27-36
	Polling Station Level Election Results	
7	Name and Number of Polling Station 2024, 2022, 2019, 2017, 2014, 2012 and 2009 Polling Station-wise Electors, Voters & Voters Turnout 2024, 2022, 2019, 2017, 2014, 2012 and 2009 Polling Station wise Elections Results 2024, 2022, 2019, 2017, 2014, 2012 and 2009	37-252
	Panchayat and Local Bodies Election Results	
8	Panchayat Result 2015 Urban Local Bodies Result 2012	253-265
	Share of Assembly Constituency	
9	Share of Assembly Constituency - (Vidhan Sabha) in State, District and Parliamentary Constituency - (Lok Sabha)	266
	Socio-Economic Amenities (2011)	
10	Access to Administrative Units Agricultural, Manufacturing and Industrial Commodities Demographic Indicators Education Health & Manpower Drinking Water Supply Sanitation Entertainment and Recreations Infrastructure Power Food Allocation Distribution and Marketing of Agriculture Commodities Infrastructure Transport and Road Infrastructure Communication Banking and Financial Services Land Use Irrigation Source	268-282
11	Abbreviation & Sources	283-286
12	Disclaimer	287

Location & Political Map



Administrative Setup

List of Village Panchayat & Intermediate Panchayat (Block) Name - 2011

Village Name	Village Panchayat Name	Intermediate Panchayat Name
Adampur	Adampur 0106	Shahpur
Alawalpur	Alawalpur 0077	Shahpur
Alipur Aterana	Alipur Aterana	Budhana
Aliyarpur Dei	Aliyarpur Dei	Shahpur
Aliyarpur Patti	Mubarakpu	Shahpur
Atali	Kurthali	Budhana
Bahadurpur Garhi	Bahadurpur Garhi	Shahpur
Bahlolpur	Kuralsi	Budhana
Bahramgarh	Bahramgarh	Budhana
Barkata	Barkata	Budhana
Baroda	Baroda	Budhana
Basdhara	Basdhara	Shahpur
Basikalan	Basikalan	Shahpur
Bawana	Bawana	Budhana
Bhasana	Bhasana	Budhana
Bhora Kalan	Bhora Kalan	Shahpur
Bhora Khurd	Bhora Khurd	Shahpur
Biral	Biral	Kandhla
Bitaoda	Bitaoda	Budhana
Budhana Bagar	Safipur Patti	Budhana
Budhana Khadar	Shafipur Patti	Budhana
Chandheri	Chandheri 0070	Budhana
Chandpur	Chandpur 0097	Shahpur
Dabal	Dabal 0113	Shahpur
Dhanayan	Dhanayan 0098	Shahpur
Dhindhaoli	Dhindhaoli 0107	Shahpur
Dinkarpur	Dinkarpur	Shahpur
Dulehra	Dulehra	Shahpur
Dungar	Dungar	Kandhla

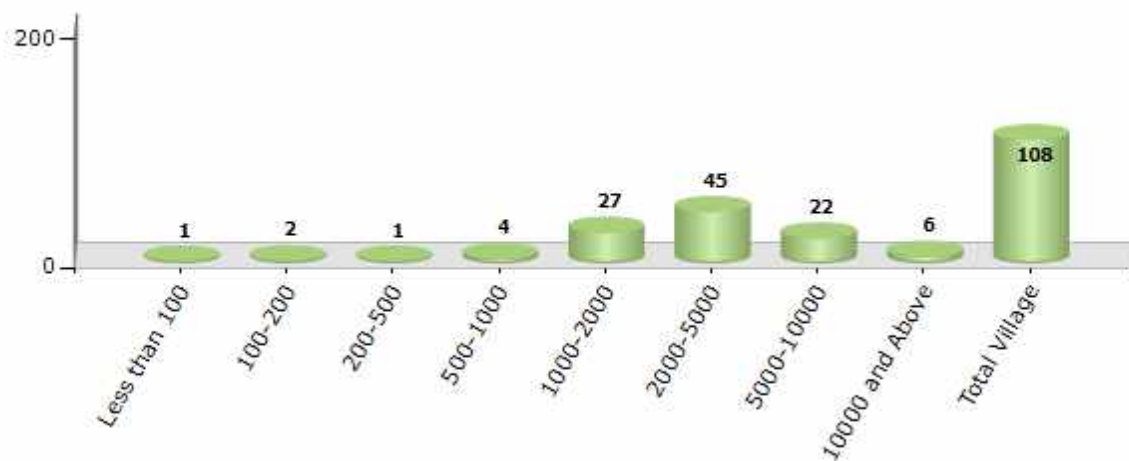
Contd....

Demographics

Number of Villages by Population Size - 2011

Less than 100	100-200	200-500	500-1000	1000-2000	2000-5000	5000-10000	10000 and Above	Total Village
1	2	1	4	27	45	22	6	108

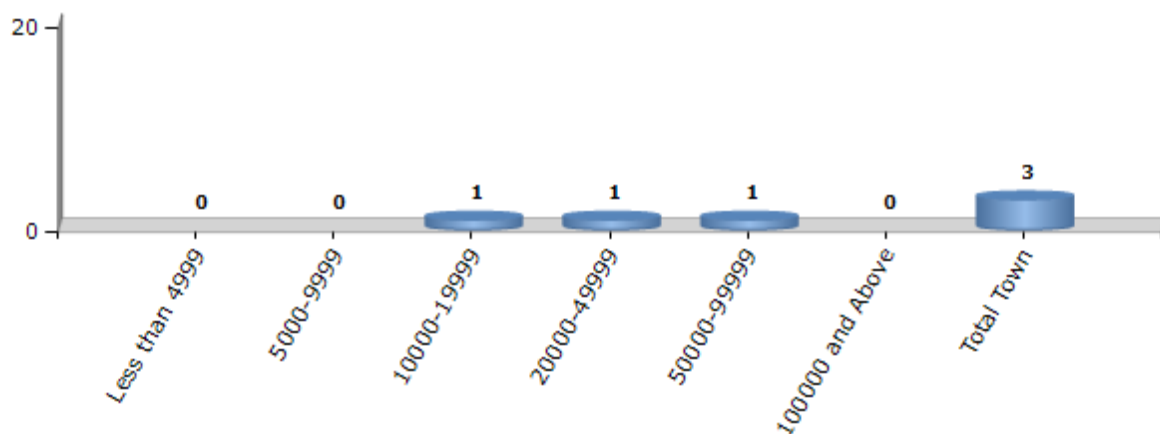
Number of Villages by Population Size - 2011



Number of Towns by Population Size - 2011

Less than 4999	5000-9999	10000-19999	20000-49999	50000-99999	100000 and Above	Total Town
0	0	1	1	1	0	3

Number of Towns by Population Size - 2011

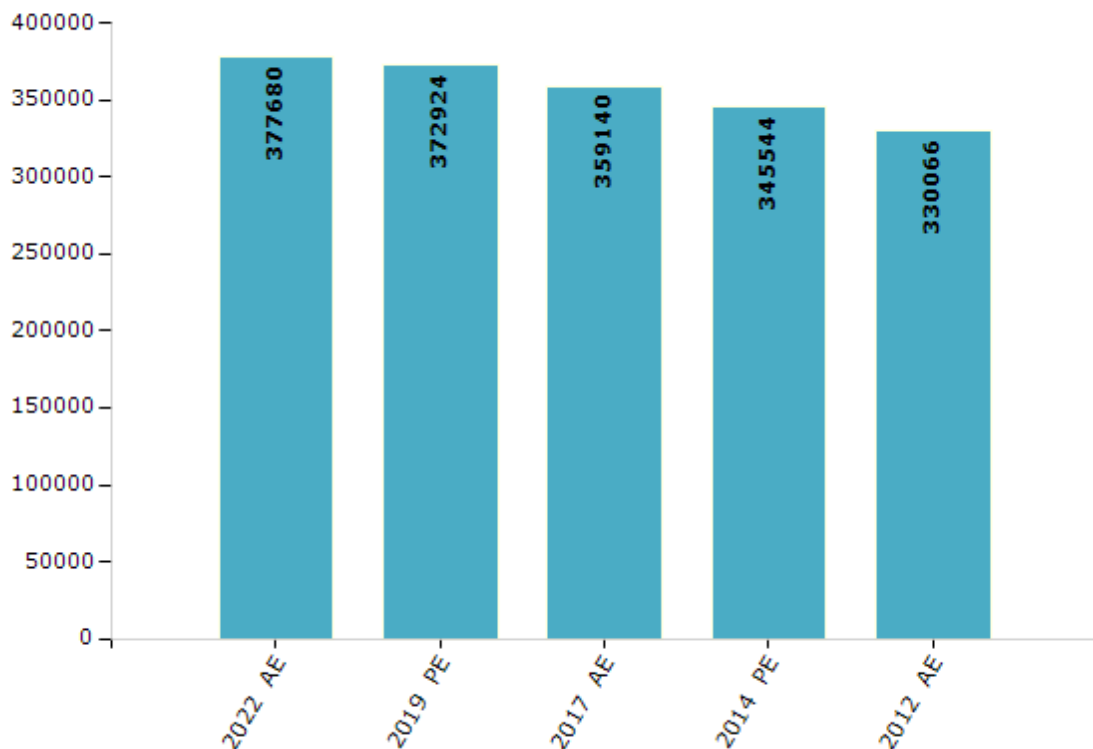


Electoral Features

Electors by Male & Female

Year	Male	Female	Others	Total	Year	Male	Female	Others	Total
2022 AE	205128	172545	7	377680	1991 AE	-	-	-	-
2019 PE	202844	170074	6	372924	1989 AE	-	-	-	-
2017 AE	196507	162625	8	359140	1985 AE	-	-	-	-
2014 PE	191368	154175	1	345544	1980 AE	-	-	-	-
2012 AE	183592	146472	2	330066	1977 AE	-	-	-	-
2009 PE	-	-	-	-	1974 AE	-	-	-	-
2007 AE	-	-	-	-	1969 AE	-	-	-	-
2004 PE	-	-	-	-	1967 AE	-	-	-	-
2002 AE	-	-	-	-	1962 AE	-	-	-	-
1999 PE	-	-	-	-	1957 AE	-	-	-	-
1996 AE	-	-	-	-	1952 AE	-	-	-	-
1993 AE	-	-	-	-					

Number of Electors



Note : AE : Assembly Election, PE : Assembly Segment of Parliamentary Election

Historical Summary Election Results

Summary Result of Assembly Election - 2017

Candidate Name	Party	Votes	Votes %
Umesh Malik	BJP	97781	40.55
Pramod Tyagi	SP	84580	35.08
Saeeda Begam	BSP	30034	12.46
Yograj Singh	RLD	23732	9.84
Shobha Ram	IND	699	0.29
Mohd. Rasheed Kassar	IND	666	0.28
Dinesh Kumar	NINSHAD	611	0.25
Jameel	NALP	400	0.17
Manoj	RKMP	361	0.15
Rizwan	IND	276	0.11
Ch. Rajkumar Baliyan	IND	222	0.09
Sumat Pal Kashyap	SHS	145	0.06
Jagapal	IND	136	0.06
Anil	IND	106	0.04
Mohd. Gulafam	IND	81	0.03
	NOTA	1286	0.53

Polling Station Level Election Results

Number and Name of Polling Stations (PS) (2022)

Number of Polling Stations	Name of Polling Stations	Number of Polling Stations	Name of Polling Stations
1	Uch Primary School Karauda Room No 1	22	Primary School Loi Room No 2
2	Uch Primary School Karauda Room No 2	23	Primary School Loi Room No 4
3	Naya Baraatghar Harijan Karoda Mahajan	24	Primary School Loi Room No 3
4	Junior High School Kheramastan Room No 1	25	Uch Primary School Fatehpur Kheri Room No 1
5	Junior High School Kheramastan Room No 2	26	Uch Primary School Fatehpur Kheri Room No 2
6	Junior High School Kheramastan Room No 3	27	Uch Primary School Jogiyakhara Room No 1
7	Uch Primary School Sarnwali Room No 1	28	Uch Primary School Jogiyakhara Room No 2
8	Uch Primary School Sarnwali Room No 2	29	Uch Primary School Jogiyakhara Room No 3
9	Uch Primary School Sarnwali Room No 2	30	Primary School Jaula No 1 Naya Room No 1
10	Primary School Fugana Room No 1	31	Primary School Jaula No 1 Naya Room No 4
11	Primary School Fugana Room No 2	32	Primary School Jaula No 1 Naya Room No 2
12	Primary School Fugana Room No 3	33	Primary School Jaula No 1 Naya Room No 3
13	Primary Kanya Patshala Fugana Room No 1	34	Sh. Parshvnath Jain Inter College Jaula Room No 1
14	Chopal Jaharvir Badhwali Fugana Room No 1	35	Sh. Parshvnath Jain Inter College Jaula Room No 2
15	Chopal Jaharvir Badhwali Fugana Room No 2	36	Sh. Parshvnath Jain Inter College Jaula Room No 3
16	Chopal Harijan Alsan Patti Fugana Room No 1	37	Sh. Parshvnath Jain Inter College Jaula Room No 7
17	Uch Primary School Dungar Room No 1	38	Sh. Parshvnath Jain Inter College Jaula Room No 4
18	Uch Primary School Dungar Room No 2	39	Sh. Parshvnath Jain Inter College Jaula Room No 5
19	Primary School Dungar Room No 1	40	Sh. Parshvnath Jain Inter College Jaula Room No 6
20	Primary School Dungar Room No 2	41	Jinwani Vidya Mandir Junior High School Jaula Room No 1
21	Primary School Loi Room No 1	42	Jinwani Vidya Mandir Junior High School Jaula Room No 2

Contd....

Polling Station Level Election Results

Polling Station-wise Votes Secured by Overall Top Five Parties in Budhana Assembly in Assembly Election (AE) under Muzaffarnagar Parliamentary Constituency in Uttar Pradesh (2022)

Number of Polling Station	Winner - Rajpal Singh Baliyan (RLD)	Runner-up - Umesh Malik (BJP)	3rd - Anees (BSP)	4th - Bheem Singh (AIMIM)	5th - Devendra Kumar (INC)	NOTA	Other	Total Votes Secured
36	671	0	2	31	1	3	7	715
37	490	29	1	15	1	5	11	552
38	646	2	4	28	6	5	13	704
39	699	54	13	8	0	3	84	861
40	337	49	38	9	3	11	199	646
41	629	133	1	5	0	0	8	776
42	679	187	1	22	3	4	23	919
43	760	34	3	19	3	3	13	835
44	265	603	2	0	2	4	5	881
45	223	252	129	1	1	3	5	614
46	648	58	1	6	3	21	36	773
47	578	154	4	8	1	1	10	756
48	186	285	2	0	11	0	9	493
49	110	186	2	0	3	1	3	305
50	121	331	2	0	1	1	1	457
51	71	177	17	1	5	1	7	279
52	415	320	1	0	3	5	19	763
53	182	308	2	1	1	2	15	511
54	164	374	0	3	0	2	2	545
55	215	381	6	3	0	2	14	621
56	306	217	28	0	3	4	12	570
57	117	424	0	0	3	1	6	551
58	45	324	13	1	7	3	11	404
59	89	438	13	1	2	4	18	565
60	55	555	0	0	1	0	0	611
61	83	681	30	0	5	9	9	817
62	9	538	5	0	18	0	8	578
63	89	629	3	0	0	1	9	731
64	140	569	10	0	10	1	10	740
65	219	569	13	5	8	2	17	833
66	251	574	0	4	4	1	3	837
67	121	545	9	1	16	2	20	714
68	163	375	1	1	7	1	8	556
69	158	545	16	1	5	1	20	746
70	119	551	2	0	2	2	10	686

Contd....

Polling Station Level Election Results

Winner, Runner-up and 3rd Party Position & Winning Margin According to Polling Stations in Budhana Assembly in Assembly Election (AE) under Muzaffarnagar Parliamentary Constituency in Uttar Pradesh (2022)

Polling Station Number	Winner Party	Winner Votes (%)	Runner-up Party	Runner-up Votes (%)	Winning Margin Votes (%)	Third Party	Third Party Votes (%)	Other Votes (%)
71	BJP	407 (56.69)	RLD	255 (35.52)	152 (21.17)	ASPKR	34 (4.74)	22 (3.06)
72	BJP	262 (92.58)	RLD	11 (3.89)	251 (88.69)	INC	6 (2.12)	4 (1.41)
73	BJP	542 (77.54)	RLD	147 (21.03)	395 (56.51)	AIMIM	2 (0.29)	8 (1.14)
74	BJP	311 (57.81)	RLD	210 (39.03)	101 (18.78)	IND (AK)	4 (0.74)	13 (2.42)
75	BJP	270 (57.69)	RLD	156 (33.33)	114 (24.36)	BSP	28 (5.98)	14 (2.99)
76	BJP	489 (78.24)	RLD	104 (16.64)	385 (61.6)	INC	22 (3.52)	10 (1.6)
77	BJP	290 (53.51)	RLD	237 (43.73)	53 (9.78)	INC	4 (0.74)	11 (2.03)
78	BJP	492 (69.39)	RLD	190 (26.8)	302 (42.59)	BSP	12 (1.69)	15 (2.12)
79	RLD	315 (61.64)	BJP	135 (26.42)	180 (35.22)	INC	54 (10.57)	7 (1.37)
80	RLD	183 (41.97)	BJP	118 (27.06)	65 (14.91)	ASPKR	111 (25.46)	24 (5.5)
81	RLD	551 (71.47)	BJP	212 (27.5)	339 (43.97)	INC	3 (0.39)	5 (0.65)
82	BJP	365 (48.86)	RLD	239 (31.99)	126 (16.87)	BSP	97 (12.99)	46 (6.16)
83	RLD	431 (67.55)	BJP	191 (29.94)	240 (37.61)	BSP	6 (0.94)	10 (1.57)
84	RLD	563 (63.19)	BJP	303 (34.01)	260 (29.18)	INC	11 (1.23)	14 (1.57)
85	RLD	317 (56.41)	BJP	229 (40.75)	88 (15.66)	AAP	10 (1.78)	6 (1.07)
86	RLD	395 (70.79)	BJP	156 (27.96)	239 (42.83)	AAP	3 (0.54)	4 (0.72)
87	RLD	413 (87.13)	BJP	43 (9.07)	370 (78.06)	IND (AK)	5 (1.05)	13 (2.74)
88	RLD	427 (63.92)	ASPKR	121 (18.11)	306 (45.81)	BJP	73 (10.93)	47 (7.04)
89	RLD	722 (87.41)	AIMIM	44 (5.33)	678 (82.08)	BJP	33 (4)	27 (3.27)
90	RLD	646 (90.86)	AIMIM	37 (5.2)	609 (85.66)	BJP	10 (1.41)	18 (2.53)
91	RLD	603 (76.82)	BJP	101 (12.87)	502 (63.95)	BSP	41 (5.22)	40 (5.1)
92	BJP	171 (40.14)	RLD	155 (36.38)	16 (3.76)	BSP	79 (18.54)	21 (4.93)
92A	BJP	219 (45.63)	BSP	159 (33.13)	60 (12.5)	RLD	79 (16.46)	23 (4.79)
93	RLD	501 (78.65)	BJP	113 (17.74)	388 (60.91)	IND (AKR)	7 (1.1)	16 (2.51)
94	RLD	648 (91.78)	BJP	23 (3.26)	625 (88.52)	AIMIM	21 (2.97)	14 (1.98)
95	RLD	514 (79.32)	BJP	112 (17.28)	402 (62.04)	AIMIM	9 (1.39)	13 (2.01)
96	RLD	701 (91.99)	AIMIM	24 (3.15)	677 (88.84)	BJP	9 (1.18)	28 (3.67)
97	RLD	411 (95.8)	AAP	4 (0.93)	407 (94.87)	AIMIM	3 (0.7)	11 (2.56)
98	RLD	413 (92.81)	BJP	8 (1.8)	405 (91.01)	IND (AK)	7 (1.57)	17 (3.82)
99	RLD	321 (76.98)	BJP	44 (10.55)	277 (66.43)	AIMIM	43 (10.31)	9 (2.16)
100	RLD	609 (84.35)	BJP	72 (9.97)	537 (74.38)	AIMIM	23 (3.19)	18 (2.49)
101	RLD	374 (44.63)	BJP	366 (43.68)	8 (0.95)	BSP	77 (9.19)	21 (2.51)
102	RLD	314 (63.43)	BJP	158 (31.92)	156 (31.51)	BSP	11 (2.22)	12 (2.42)
103	RLD	460 (56.17)	BJP	284 (34.68)	176 (21.49)	BSP	61 (7.45)	14 (1.71)
104	RLD	492 (62.92)	BJP	218 (27.88)	274 (35.04)	BSP	43 (5.5)	29 (3.71)

Contd....

Socio-Economic Amenities - Rural

Access to Education Facilities

Particulars	Number of Villages (% of Population)				
	Available	Not Available	If Not Available (Distance of Nearest Facility)		
			A	B	C
Govt. Primary School	103 (99)	5 (1)	1 (0)	0 (0)	0 (0)
Private Primary School	81 (93)	27 (7)	0 (0)	1 (0)	0 (0)
Govt. Middle School	73 (82)	35 (18)	17 (7)	4 (4)	0 (0)
Private Middle School	34 (45)	74 (55)	3 (1)	2 (1)	0 (0)
Govt. Secondary School	12 (16)	96 (84)	29 (17)	30 (34)	0 (0)
Private Secondary School	13 (14)	95 (86)	11 (7)	9 (8)	1 (3)
Govt. Senior Secondary School	7 (8)	101 (92)	37 (33)	34 (32)	2 (2)
Private Senior Secondary School	5 (8)	103 (92)	11 (6)	6 (5)	2 (4)
Govt. Arts and Science Degree College	0 (0)	108 (100)	10 (5)	21 (16)	26 (30)
Private Arts and Science Degree College	0 (0)	108 (100)	13 (14)	16 (18)	11 (10)
Govt. Engineering College	0 (0)	108 (100)	1 (0)	1 (0)	36 (37)
Private Engineering College	0 (0)	108 (100)	3 (5)	2 (1)	51 (46)
Govt. Medicine College	1 (1)	107 (99)	1 (0)	1 (1)	22 (22)
Private Medicine College	0 (0)	108 (100)	1 (4)	7 (9)	60 (52)
Govt. Management Institute	0 (0)	108 (100)	0 (0)	0 (0)	23 (18)
Private Management Institute	0 (0)	108 (100)	0 (0)	3 (2)	65 (66)
Govt. Polytechnic	0 (0)	108 (100)	0 (0)	0 (0)	82 (79)
Private Polytechnic	0 (0)	108 (100)	0 (0)	1 (1)	16 (13)
Govt. Vocational Training School/ITI	0 (0)	108 (100)	0 (0)	0 (0)	87 (83)
Private Vocational Training School/ITI	0 (0)	108 (100)	0 (0)	1 (1)	13 (10)
Govt. Non Formal Training Centre	9 (10)	99 (90)	6 (2)	14 (13)	33 (29)
Private Non Formal Training Centre	0 (0)	108 (100)	0 (0)	2 (3)	9 (8)
Govt. School For Disabled	0 (0)	108 (100)	0 (0)	1 (0)	38 (38)
Private School For Disabled	0 (0)	108 (100)	0 (0)	1 (1)	7 (8)
Government Others	0 (0)	108 (100)	0 (0)	0 (0)	2 (1)
Private Others	0 (0)	108 (100)	0 (0)	0 (0)	1 (0)

Note : Distance A : Less than 5 km; B : Between 5-10 km; C : 10+ km.; Source : Data Analysis is based on 2011 Census.

DISCLAIMER

The Terms of Use and Disclaimer of Datanet India Private Limited (hereinafter referred to as "Datanet") for use of this analysis report of **Budhana Assembly Constituency (Budhana Vidhan Sabha)** :-

1. **Assembly Factbook™** is a Registered Trade Mark owned by Datanet.
2. All the maps are sketched and graphical representation only and have not been drawn to the scale and also not to represent the actual geographical area or boundary of the unit.
3. The data for the aforesaid analysis is based on authentic sources and has been culled from the various publications of Census, CSO and NSSO for district and block level data, various central and state government departments, Central & State Elections Commissions and the concerned Returning Officers' releases, Electoral Rolls, Election results and allied publications, internal assessment, surveys, estimates and analysis. Therefore, certain adjustment of data at micro level may have been done to arrive closer to the macro data.
4. Data have been provided on an "As Is" and "As AVAILABLE" basis
5. The colours shown in the maps or diagram and charts of a particular party, alliance or AC are indicative and do not represent them.
6. This publication which includes maps, sheets, graphs and data would be the property under copyright of Datanet only. The user may use these for its internal study, analysis and research purposes. It's public display, re-selling or any commercial uses by the user are not allowed.
7. Datanet has taken due care and caution in compilation and processing of data and allied information, but does not guarantee the accuracy, adequacy or completeness of any information/analysis and will be not responsible for any errors or omissions or for the results obtained from the use of such information/analysis.
8. All the contents for the publication have been culled from various authentic sources and Datanet reasonably believes such sources to be reliable, but does not make any representations, express or implied as to the accuracy or fitness of use of such information. The information or contents of the information/analysis do not constitute advice and should not be relied upon in making (or refraining from making) any decision. Any reliance placed upon the information provided by Datanet is the sole responsibility and strictly at the user's risk.
9. In no event will Datanet be liable for any damages (including, without limitation, damages for loss of business projects, or loss of profits) arising in contract, tort or otherwise from the use of or inability to use any of its contents, or from any action taken (or refrained from being taken) as a result of using the analysis or any of its contents. Datanet its directors, owners, editors, officials, employees, distributor and agents or any associate will not be liable for any errors in the information contained or any consequences arising from the use of the contents of the provided information/analysis.
10. If any provision of these terms and conditions is held invalid or illegal or unenforceable for any reason by any court of competent jurisdiction, such provision shall be severed and the remainder of provisions of the terms and conditions shall continue in full force and effect as if the Term of Use had been executed with the invalid, illegal or unenforceable provision eliminated.
11. If there are any discrepancies in the information provided, please bring it to attention of Datanet for suitable rectification measures.

**Buy Online This Complete Book At
Datanet India eBooks Store**

www.indiastatpublications.com

or go directly at

[http://www.indiastatpublications.com/
Assembly_factbook/Uttar Pradesh/Muzaffarnagar/ Budhana](http://www.indiastatpublications.com/Assembly_factbook/Uttar%20Pradesh/Muzaffarnagar/Budhana)

 **indiastat**elections

ISBN : 978-93-5905-013-3



9 789359 105013 3