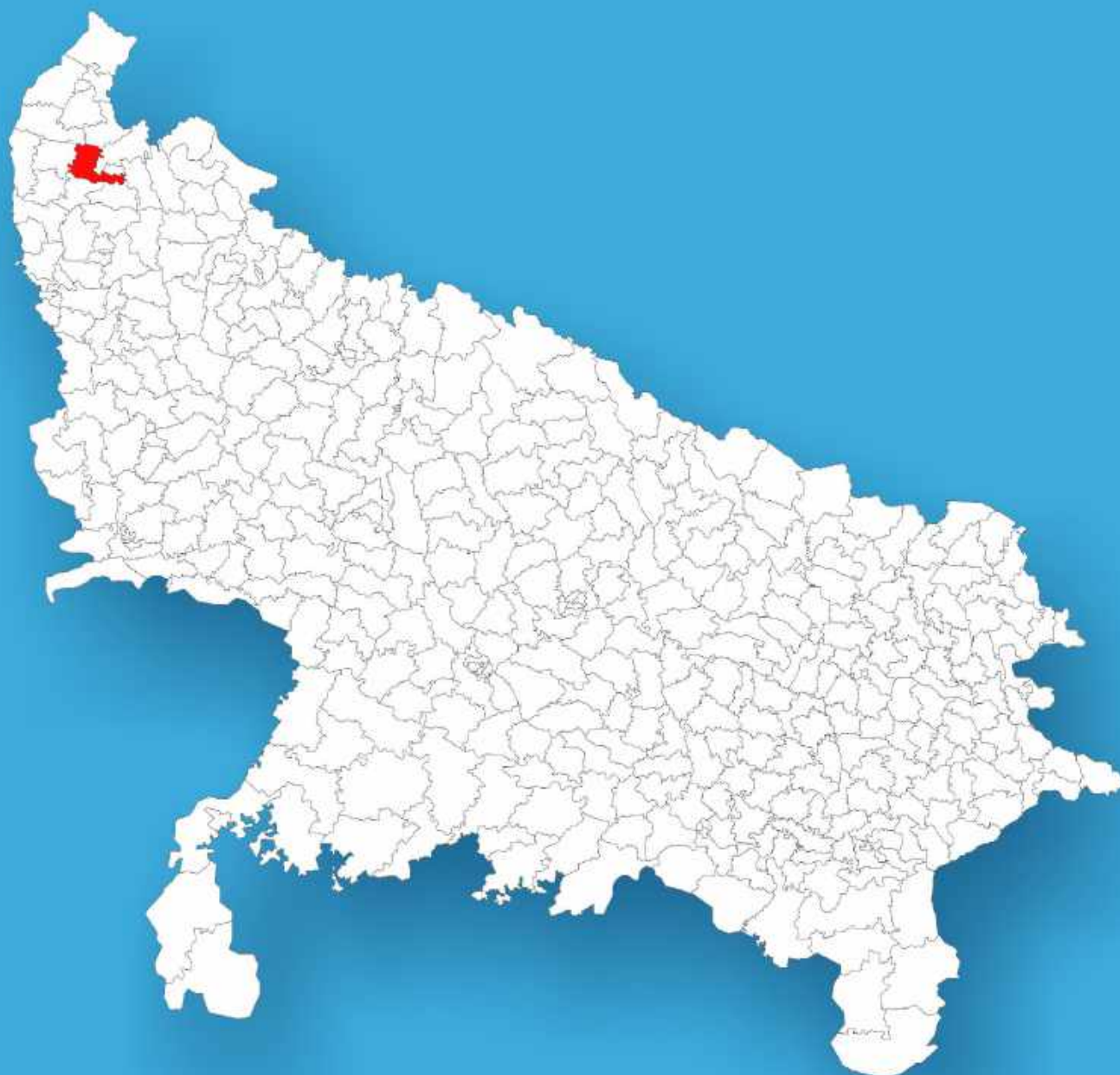




Uttar Pradesh

# Assembly Factbook™

Charthawal Assembly Constituency



Key Electoral Data of Charthawal  
Assembly Constituency (Vidhan Sabha)

Uttar Pradesh

# **Assembly Factbook™**

Charthawal Assembly Constituency



Charthawal Vidhan Sabha

**Editor & Director**

Dr. R.K. Thukral

**Research Editor**

Dr. Shafeeq Rahman

**Compiled, Researched and Published by  
Datanet India Pvt. Ltd.**

D-100, 1st Floor,

Okhla Industrial Area, Phase-I,

New Delhi- 110020.

Ph.: 91-11- 43580781-84

Email : support@indiastatpublications.com

Website : www.indiastatelections.com

**Online Book Store :**

www.indiastatpublications.com

**Report No. :** AFB/UP-012-0125

**ISBN :** 978-93-5905-227-4

**First Edition :** January, 2018

**Eighth Updated Edition :** January, 2025

**Price :** Rs.11500/-

US\$ 310

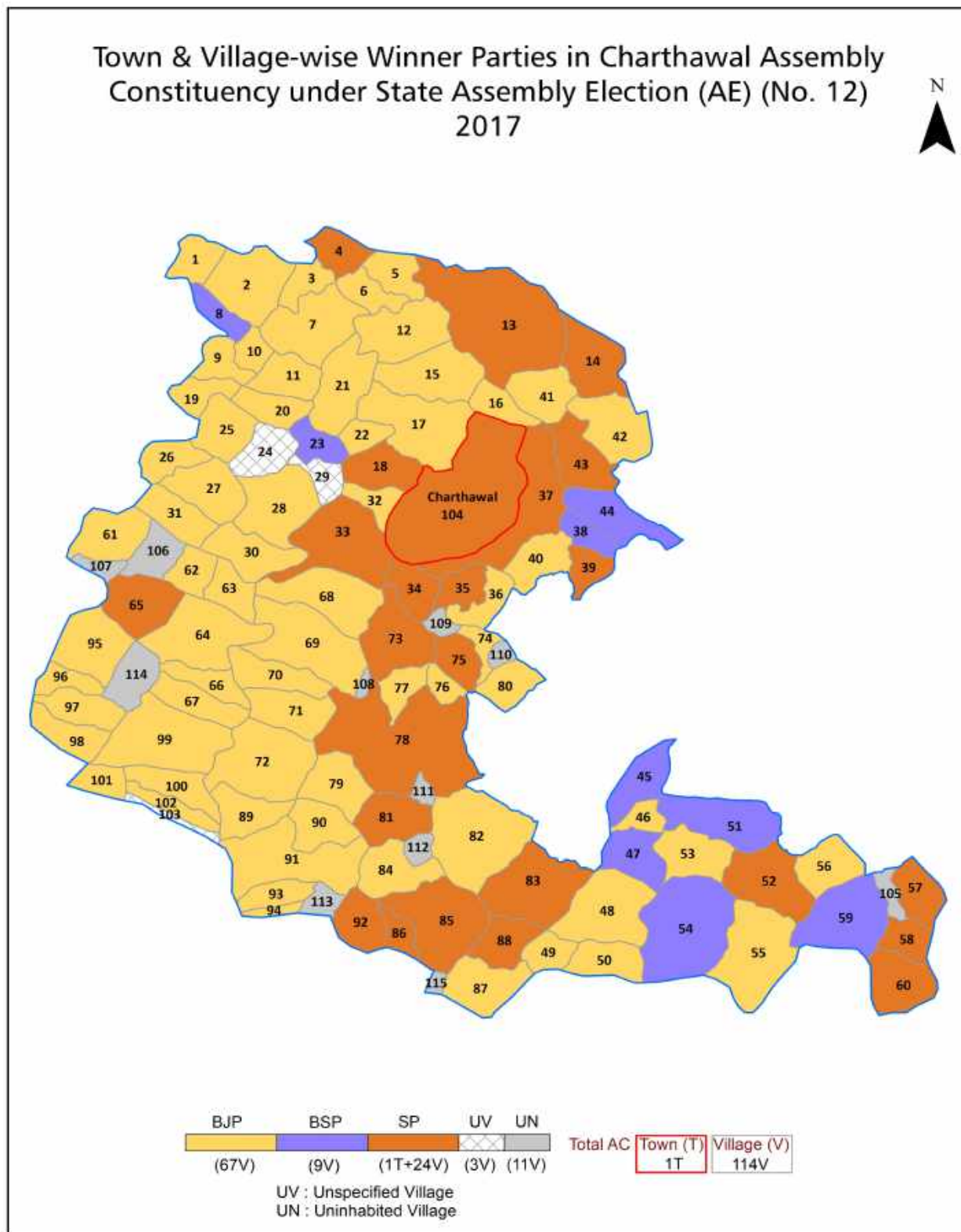
**© Datanet India Pvt. Ltd.**

All rights reserved. No part of this book may be reproduced, stored in a retrieval system or transmitted in any form or by any means, mechanical photocopying, photographing, scanning, recording or otherwise without the prior written permission of the publisher. Please refer to Disclaimer at page no. 275 for the use of this publication.

Printed in India

No.	Particulars	Page No.
	<b>Introduction</b>	
1	Assembly Constituency - (Vidhan Sabha) at a Glance   Features of Assembly as per Delimitation Commission of India (2008)	1-2
	<b>Location and Political Maps</b>	
2	Location Map   Boundaries of Assembly Constituency - (Vidhan Sabha) in District   Boundaries of Assembly Constituency under Parliamentary Constituency - (Lok Sabha)   Town & Village-wise Winner Parties-2024, 2022, 2019, 2017, 2014, 2012 and 2009	3-11
	<b>Administrative Setup (2011)</b>	
3	District   Sub-district   Towns   Villages   Inhabited Villages   Uninhabited Villages   Village Panchayat   Intermediate Panchayat	12-18
	<b>Demographics (2011)</b>	
4	Population   Households   Rural/Urban Population   Towns and Villages by Population Size   Sex Ratio (Total & 0-6 Years)   Religious Population   Social Population   Literacy Rate	19-20
	<b>Electoral Features</b>	
5	Important Dates of Last Elections Held   Electors by Gender   Service Electors   Voters   Voters Turnout   Polling Stations & Average Number of Electors per Polling Station   Electors by Age Group   Present Elected Representatives	21-26
	<b>Historical Summary Election Results</b>	
6	Vote Share of Major Parties   Winning Margin (Number & Percentage)   Polarity of Parties   Summary Result of Assembly Segment of Parliamentary Election 2024, 2019, 2014, 2009, 2004 and 1999   Summary Result of Assembly Elections 2022, 2017, 2012, 2007, 2002, 1996, 1993, 1991, 1989, 1985, 1980, 1977, 1974, 1969 and 1967	27-51
	<b>Polling Station Level Election Results</b>	
7	Name and Number of Polling Station 2024, 2022, 2019, 2017, 2014, 2012 and 2009   Polling Station-wise Electors, Voters & Voters Turnout 2024, 2022, 2019, 2017, 2014, 2012 and 2009   Polling Station wise Elections Results 2024, 2022, 2019, 2017, 2014, 2012 and 2009	52-242
8	<b>Panchayat and Local Bodies Election Results</b> Panchayat Result 2015   Urban Local Bodies Result 2012	243-253
	<b>Share of Assembly Constituency</b>	
9	Share of Assembly Constituency - (Vidhan Sabha) in State, District and Parliamentary Constituency - (Lok Sabha)	254
	<b>Socio-Economic Amenities (2011)</b>	
10	Access to Administrative Units   Agricultural, Manufacturing and Industrial Commodities   Demographic Indicators   Education   Health & Manpower   Drinking Water Supply   Sanitation   Entertainment and Recreations Infrastructure   Power   Food Allocation Distribution and Marketing of Agriculture Commodities Infrastructure   Transport and Road Infrastructure   Communication   Banking and Financial Services   Land Use   Irrigation Source	256-270
11	<b>Abbreviation &amp; Sources</b>	271-274
12	<b>Disclaimer</b>	275

## Location & Political Map



## Administrative Setup

### List of Village Panchayat & Intermediate Panchayat (Block) Name - 2011

Village Name	Village Panchayat Name	Intermediate Panchayat Name
Akbagarh	Akbargarh	Charthawal
Alamgirpur	Dudhli	Charthawal
Ali Pura	Ali Pura	Charthawal
Alipur Kalan	Alipur Kalan	Baghara
Alipurkhurd	Alipur Khurd	Baghara
Amirnagar	Amirnagar	Baghara
Arnaich	Arnaich	Charthawal
Atali	Atali	Baghara
Badh	Badh	Charthawal
Badhaikalan	Badhaikalan	Charthawal
Baghra	Baghra	Baghara
Bahadarpur	Bahadarpur 0205	Muzaffarnagar
Balwakheri	Balwakheri	Charthawal
Barwala	Barwala	Baghara
Behari	Behari 0206	Muzaffarnagar
Bhamela	Bhamela	Charthawal
Biralsa	Biralsa	Charthawal
Biralsi	Biralsi	Charthawal
Budhakhera	Dudhli	Charthawal
Budina Kalan	Budina Kalan	Baghara
Budinakhurd	-	Baghara
Charthawal Rural	Charthawal Rural	Charthawal
Chhetela	-	Baghara
Chhmau	Dudhli	Charthawal
Chokra	Chokra	Charthawal
Chroli	Chroli 0265	Baghara
Dehchand	Dehchand	Charthawal
Dhansani	Dhansari	Baghara
Dhindhawali	-	Baghara

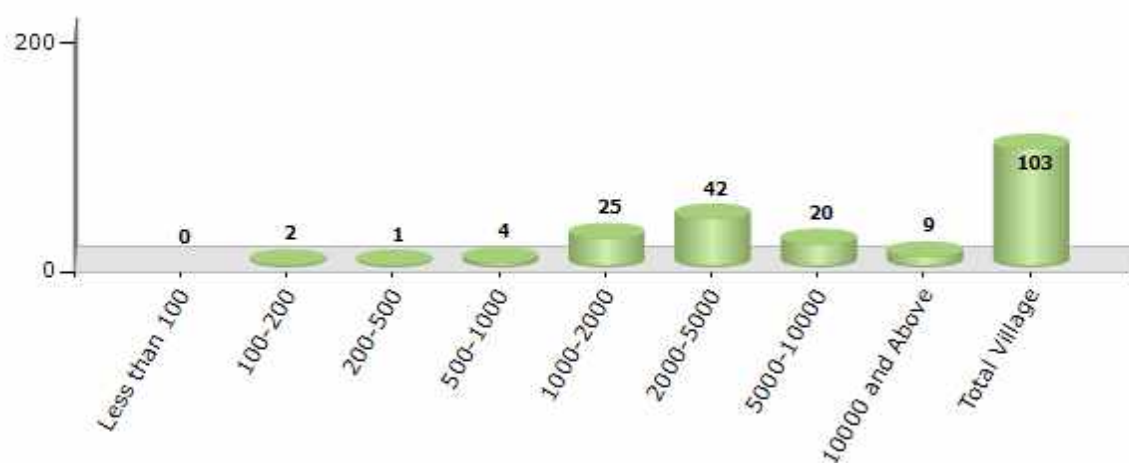
Contd....

## Demographics

### Number of Villages by Population Size - 2011

Less than 100	100-200	200-500	500-1000	1000-2000	2000-5000	5000-10000	10000 and Above	Total Village
0	2	1	4	25	42	20	9	103

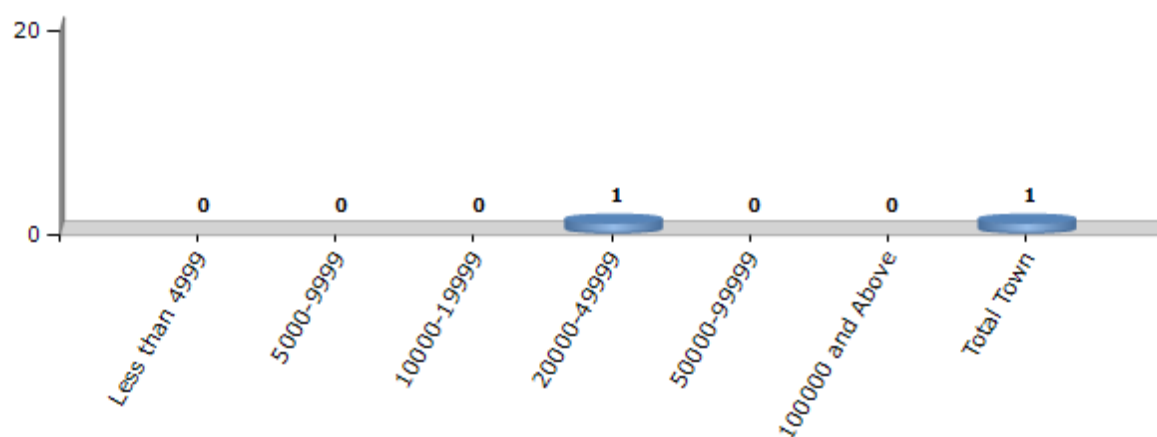
Number of Villages by Population Size - 2011



### Number of Towns by Population Size - 2011

Less than 4999	5000-9999	10000-19999	20000-49999	50000-99999	100000 and Above	Total Town
0	0	0	1	0	0	1

Number of Towns by Population Size - 2011



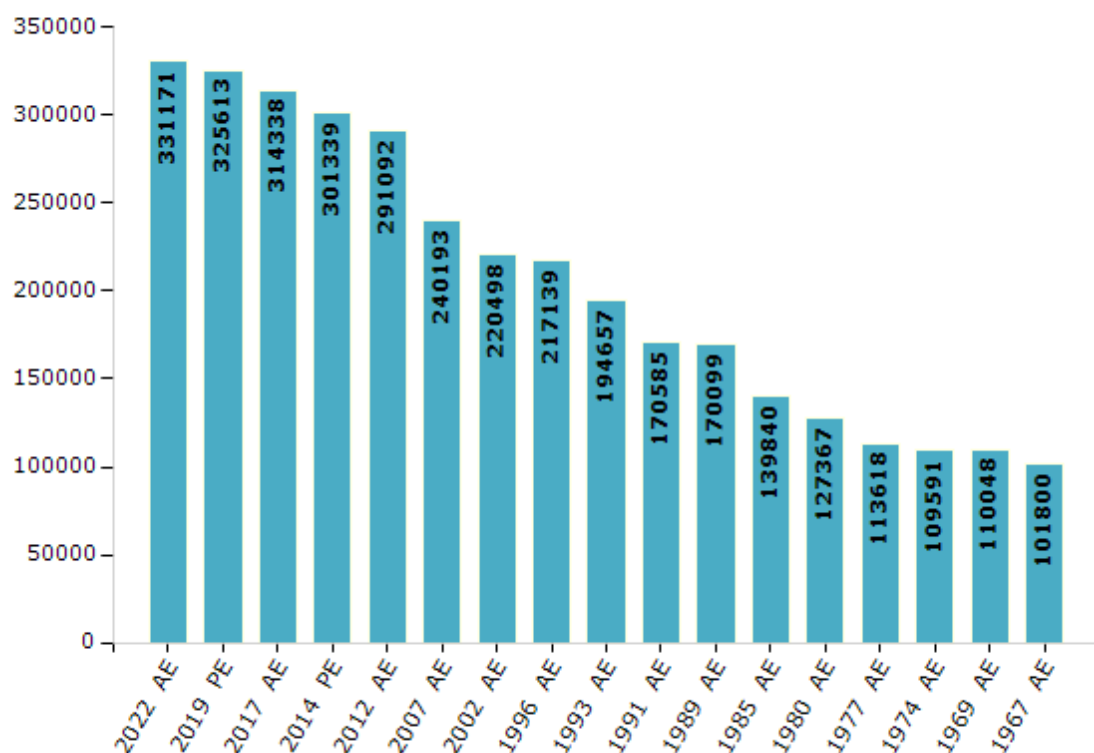
## Electoral Features

### Electors by Male & Female

Year	Male	Female	Others	Total
2022 AE	178716	152437	18	331171
2019 PE	177092	148505	16	325613
2017 AE	172470	141857	11	314338
2014 PE	168228	133104	7	301339
2012 AE	161945	129141	6	291092
2009 PE	-	-	-	-
2007 AE	129174	111019	-	240193
2004 PE	-	-	-	-
2002 AE	121318	99180	-	220498
1999 PE	-	-	-	-
1996 AE	130304	86835	-	217139
1993 AE	108120	86537	-	194657

Year	Male	Female	Others	Total
1991 AE	102348	68237	-	170585
1989 AE	102067	68032	-	170099
1985 AE	77057	62783	-	139840
1980 AE	68883	58484	-	127367
1977 AE	62745	50873	-	113618
1974 AE	60443	49148	-	109591
1969 AE	60550	49498	-	110048
1967 AE	-	-	-	101800
1962 AE	-	-	-	-
1957 AE	-	-	-	-
1952 AE	-	-	-	-

Number of Electors



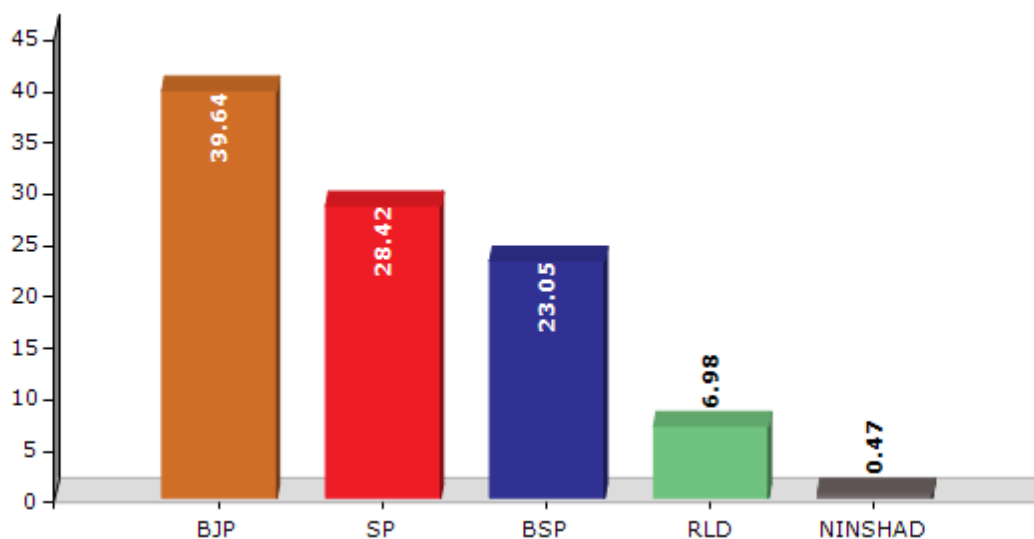
**Note :** AE : Assembly Election, PE : Assembly Segment of Parliamentary Election

## Historical Summary Election Results

### Summary Result of Assembly Election - 2017

Candidate Name	Party	Votes	Votes %
Vijay Kumar Kashyap	BJP	82046	39.64
Mukesh Kumar Chaudhary	SP	58815	28.42
Noor Saleem Rana	BSP	47704	23.05
Salman Zaidi	RLD	14442	6.98
Vishal Kumar	NINSHAD	975	0.47
Amita Singh	LD	549	0.27
Adesh Kumar	IND	444	0.21
Furakan	IND	385	0.19
Jaipal Singh Saini	JSP	305	0.15
Arsad Mansuri	ABVCP	281	0.14
	NOTA	1018	0.49

Votes Percentage of Top Parties - 2017



## Polling Station Level Election Results

### Number and Name of Polling Stations (PS) (2022)

Number of Polling Stations	Name of Polling Stations	Number of Polling Stations	Name of Polling Stations
1	Primary School Balwakhedi Room No. 1	22	Primary School Ronnie Harjipur Room No. 2
2	Primary School Balwakhedi Room No. 2	23	Primary School Ronnie Harjipur Room No. 3
3	Primary School Balwakhedi Room No. 3	24	Primary School Ronnie Harjipur Room No. 4
4	Upper Primary School (1-8) Alipura Room No. 1	25	Shaheed Pooran Singh Memorial Pre Secondary School Ronnie Harjipur Room No. 1
5	Primary School Badh Room No. 1	26	Upper Primary School (1-8) Bhamela Room No. 1
6	Primary School Indergarh Majra Badh Room No. 1	27	Upper Primary School (1-8) Bhamela Room No. 2
7	Primary School Tanda Room No. 1	28	Primary School Peepalshah Room No. 1
8	Primary School Tanda Room No. 2	29	Primary School Peepalshah Room No. 2
9	Upper Primary School (1-8) Gyanamajra Rodan Room No. 1	30	Primary School Peepalshah Room No. 3
10	Primary School Gyanamajra Rajputan Room No. 1	31	Primary School Akbargarh Room No. 1
11	Primary School Gyanamajra Rajputan Room No. 2	32	Primary School Akbargarh Room No. 2
12	Upper Primary School (1-8) Guniyajuddi Room No. 1	33	Upper Primary School (1-8) Sikanderpur Room No. 1
13	Upper Primary School (1-8) Guniyajuddi Room No. 2	34	Upper Primary School (1-8) Sikanderpur Room No. 2
14	Upper Primary School (1-8) Biralsi Room No. 1	35	Upper Primary School (1-8) Nyamu Room No. 1
15	Upper Primary School (1-8) Biralsi Room No. 2	36	Upper Primary School (1-8) Nyamu Room No. 2
16	Primary School Biralsi Room No. 1	37	Upper Primary School (1-8) Nyamu Room No. 3
17	Primary School Biralsi Room No. 2	38	Upper Primary School (1-8) Kanhahedi Room No. 1
18	Primary School Biralsi Room No. 3	39	Upper Primary School (1-8) Kanhahedi Room No. 2
19	Primary School Maganpur Room No. 1	40	Primary School Pilkhani Room No. 1
20	Primary School Harnaki Room No. 1	41	Primary School Dudhli Room No. 1
21	Primary School Ronnie Harjipur Room No. 1	42	Primary School Dudhli Room No. 2

Contd....

## Polling Station Level Election Results

### Polling Station-wise Votes Secured by Overall Top Five Parties in Charthawal Assembly in Assembly Election (AE) under Muzaffarnagar Parliamentary Constituency in Uttar Pradesh (2022)

Number of Polling Station	Winner - Pankaj Kumar Malik (SP)	Runner-up - Sapna Kashyap (BJP)	3rd - Salman Sayeed (BSP)	4th - Tahir Husain Ansari (AIMIM)	5th - Yasmeen Rao (INC)	NOTA	Other	Total Votes Secured
36	198	545	9	6	1	1	3	763
37	698	23	0	10	2	3	1	737
38	212	283	187	3	3	3	12	703
39	58	254	14	0	0	1	5	332
40	8	375	0	0	2	0	1	386
41	28	515	80	0	2	2	11	638
42	21	456	5	0	0	0	1	483
43	46	402	5	0	0	3	4	460
44	23	440	1	0	0	2	2	468
45	14	552	2	1	1	1	2	573
46	26	189	32	2	4	1	4	258
47	64	669	84	0	1	0	8	826
48	45	484	2	0	3	0	2	536
49	15	231	257	0	5	0	2	510
50	515	51	83	31	0	3	9	692
51	658	1	3	31	1	3	2	699
52	481	3	11	24	2	1	3	525
53	599	10	0	15	1	5	1	631
54	463	2	12	10	0	1	1	489
55	638	16	7	13	3	1	1	679
56	733	1	12	47	1	0	3	797
57	560	3	76	23	1	3	3	669
58	371	104	247	9	0	0	2	733
59	212	392	60	1	0	3	4	672
60	176	390	5	0	1	1	1	574
61	65	148	284	0	3	1	5	506
62	506	88	122	7	1	1	6	731
63	450	89	5	6	2	4	4	560
64	61	569	74	0	2	2	9	717
65	74	362	217	0	4	0	4	661
66	166	359	4	0	1	3	1	534
67	92	453	4	0	0	2	2	553
68	194	291	321	3	3	3	9	824
69	210	423	62	2	2	2	10	711
70	528	220	4	20	0	0	3	775

Contd....

## Polling Station Level Election Results

**Winner, Runner-up and 3rd Party Position & Winning Margin According to Polling Stations in Charthawal Assembly in Assembly Election (AE) under Muzaffarnagar Parliamentary Constituency in Uttar Pradesh (2022)**

Polling Station Number	Winner Party	Winner Votes (%)	Runner-up Party	Runner-up Votes (%)	Winning Margin Votes (%)	Third Party	Third Party Votes (%)	Other Votes (%)
71	BJP	241 (50.84)	BSP	197 (41.56)	44 (9.28)	SP	20 (4.22)	16 (3.38)
72	BJP	188 (55.79)	BSP	133 (39.47)	55 (16.32)	SP	11 (3.26)	5 (1.48)
73	BJP	622 (77.65)	SP	157 (19.6)	465 (58.05)	BSP	9 (1.12)	13 (1.62)
74	BJP	299 (54.07)	BSP	132 (23.87)	167 (30.2)	SP	105 (18.99)	17 (3.07)
75	BSP	220 (49)	BJP	160 (35.63)	60 (13.37)	SP	64 (14.25)	5 (1.11)
76	SP	358 (48.91)	BSP	298 (40.71)	60 (8.2)	BJP	60 (8.2)	16 (2.19)
77	SP	667 (80.65)	BJP	126 (15.24)	541 (65.41)	AIMIM	16 (1.93)	18 (2.18)
78	SP	530 (86.18)	BJP	57 (9.27)	473 (76.91)	AIMIM	19 (3.09)	9 (1.46)
79	BJP	478 (60.13)	SP	167 (21.01)	311 (39.12)	BSP	110 (13.84)	40 (5.03)
80	SP	791 (96)	AIMIM	12 (1.46)	779 (94.54)	BJP	9 (1.09)	12 (1.46)
81	SP	497 (71.82)	BSP	146 (21.1)	351 (50.72)	BJP	21 (3.03)	28 (4.05)
82	SP	809 (92.46)	AIMIM	24 (2.74)	785 (89.72)	BSP	22 (2.51)	20 (2.29)
83	SP	602 (92.9)	BSP	21 (3.24)	581 (89.66)	AIMIM	14 (2.16)	11 (1.7)
84	SP	826 (94.29)	BJP	20 (2.28)	806 (92.01)	AIMIM	19 (2.17)	11 (1.26)
85	SP	732 (83.75)	BSP	84 (9.61)	648 (74.14)	AIMIM	31 (3.55)	27 (3.09)
86	SP	331 (57.27)	BJP	241 (41.7)	90 (15.57)	BSP	2 (0.35)	4 (0.69)
87	SP	505 (82.65)	BJP	90 (14.73)	415 (67.92)	BSP	6 (0.98)	10 (1.64)
88	SP	575 (79.53)	AIMIM	110 (15.21)	465 (64.32)	BSP	27 (3.73)	11 (1.52)
89	SP	614 (78.82)	BSP	104 (13.35)	510 (65.47)	AIMIM	48 (6.16)	13 (1.67)
90	SP	550 (71.8)	BSP	111 (14.49)	439 (57.31)	AIMIM	61 (7.96)	44 (5.74)
91	SP	523 (81.09)	BJP	74 (11.47)	449 (69.62)	AIMIM	27 (4.19)	21 (3.26)
92	SP	432 (69.57)	BJP	123 (19.81)	309 (49.76)	AIMIM	40 (6.44)	26 (4.19)
93	SP	395 (91.22)	AIMIM	18 (4.16)	377 (87.06)	BJP	10 (2.31)	10 (2.31)
94	SP	758 (95.35)	AIMIM	22 (2.77)	736 (92.58)	BJP	6 (0.75)	9 (1.13)
95	SP	544 (66.34)	BJP	216 (26.34)	328 (40)	BSP	42 (5.12)	18 (2.2)
96	SP	405 (51.2)	BJP	356 (45.01)	49 (6.19)	BSP	9 (1.14)	21 (2.65)
97	SP	292 (48.34)	BJP	285 (47.19)	7 (1.15)	BSP	25 (4.14)	2 (0.33)
98	BJP	419 (62.82)	BSP	173 (25.94)	246 (36.88)	SP	57 (8.55)	18 (2.7)
99	BJP	143 (59.58)	BSP	68 (28.33)	75 (31.25)	SP	21 (8.75)	8 (3.33)
100	BSP	175 (68.63)	BJP	46 (18.04)	129 (50.59)	SP	25 (9.8)	9 (3.53)
101	BSP	329 (78.33)	BJP	54 (12.86)	275 (65.47)	SP	27 (6.43)	10 (2.38)
102	BJP	477 (65.25)	BSP	133 (18.19)	344 (47.06)	SP	105 (14.36)	16 (2.19)
103	BJP	180 (53.57)	BSP	132 (39.29)	48 (14.28)	SP	14 (4.17)	10 (2.98)
104	BJP	428 (53.97)	SP	343 (43.25)	85 (10.72)	BSP	6 (0.76)	16 (2.02)
105	SP	554 (71.03)	BJP	178 (22.82)	376 (48.21)	AIMIM	33 (4.23)	15 (1.92)

Contd....

## Socio-Economic Amenities - Rural

### Access to Education Facilities

Particulars	Number of Villages (% of Population)				
	Available	Not Available	If Not Available (Distance of Nearest Facility)		
			A	B	C
Govt. Primary School	97 (98)	6 (2)	1 (0)	0 (0)	0 (0)
Private Primary School	77 (93)	26 (7)	0 (0)	0 (0)	0 (0)
Govt. Middle School	71 (83)	32 (17)	13 (6)	6 (4)	0 (0)
Private Middle School	30 (52)	73 (48)	4 (2)	3 (1)	0 (0)
Govt. Secondary School	12 (20)	91 (80)	38 (26)	21 (17)	1 (0)
Private Secondary School	11 (25)	92 (75)	16 (13)	4 (2)	0 (0)
Govt. Senior Secondary School	11 (20)	92 (80)	40 (26)	19 (17)	1 (1)
Private Senior Secondary School	7 (20)	96 (80)	16 (15)	6 (3)	0 (0)
Govt. Arts and Science Degree College	1 (0)	102 (100)	5 (6)	21 (20)	37 (32)
Private Arts and Science Degree College	2 (7)	101 (93)	9 (14)	9 (6)	19 (14)
Govt. Engineering College	0 (0)	103 (100)	3 (3)	10 (9)	28 (28)
Private Engineering College	0 (0)	103 (100)	1 (7)	6 (7)	54 (41)
Govt. Medicine College	0 (0)	103 (100)	2 (3)	5 (7)	32 (32)
Private Medicine College	0 (0)	103 (100)	3 (8)	5 (5)	54 (43)
Govt. Management Institute	0 (0)	103 (100)	3 (3)	4 (6)	21 (21)
Private Management Institute	2 (8)	101 (92)	0 (0)	9 (10)	62 (50)
Govt. Polytechnic	1 (0)	102 (100)	2 (3)	7 (9)	66 (58)
Private Polytechnic	1 (0)	102 (100)	3 (9)	4 (4)	19 (15)
Govt. Vocational Training School/ITI	1 (0)	102 (100)	4 (4)	10 (12)	62 (57)
Private Vocational Training School/ITI	2 (5)	101 (95)	10 (12)	3 (2)	9 (6)
Govt. Non Formal Training Centre	3 (9)	100 (91)	3 (3)	11 (10)	34 (32)
Private Non Formal Training Centre	2 (8)	101 (92)	0 (0)	1 (0)	27 (16)
Govt. School For Disabled	0 (0)	103 (100)	2 (2)	9 (9)	11 (8)
Private School For Disabled	2 (1)	101 (99)	1 (7)	2 (2)	41 (39)
Government Others	0 (0)	103 (100)	1 (1)	3 (2)	1 (1)
Private Others	0 (0)	103 (100)	2 (9)	1 (0)	3 (3)

Note : Distance A : Less than 5 km; B : Between 5-10 km; C : 10+ km.; Source : Data Analysis is based on 2011 Census.

## DISCLAIMER

The Terms of Use and Disclaimer of Datanet India Private Limited (hereinafter referred to as "Datanet") for use of this analysis report of **Charthawal Assembly Constituency (Charthawal Vidhan Sabha)** :-

1. **Assembly Factbook™** is a Registered Trade Mark owned by Datanet.
2. All the maps are sketched and graphical representation only and have not been drawn to the scale and also not to represent the actual geographical area or boundary of the unit.
3. The data for the aforesaid analysis is based on authentic sources and has been culled from the various publications of Census, CSO and NSSO for district and block level data, various central and state government departments, Central & State Elections Commissions and the concerned Returning Officers' releases, Electoral Rolls, Election results and allied publications, internal assessment, surveys, estimates and analysis. Therefore, certain adjustment of data at micro level may have been done to arrive closer to the macro data.
4. Data have been provided on an "As Is" and "As AVAILABLE" basis
5. The colours shown in the maps or diagram and charts of a particular party, alliance or AC are indicative and do not represent them.
6. This publication which includes maps, sheets, graphs and data would be the property under copyright of Datanet only. The user may use these for its internal study, analysis and research purposes. It's public display, re-selling or any commercial uses by the user are not allowed.
7. Datanet has taken due care and caution in compilation and processing of data and allied information, but does not guarantee the accuracy, adequacy or completeness of any information/analysis and will be not responsible for any errors or omissions or for the results obtained from the use of such information/analysis.
8. All the contents for the publication have been culled from various authentic sources and Datanet reasonably believes such sources to be reliable, but does not make any representations, express or implied as to the accuracy or fitness of use of such information. The information or contents of the information/analysis do not constitute advice and should not be relied upon in making (or refraining from making) any decision. Any reliance placed upon the information provided by Datanet is the sole responsibility and strictly at the user's risk.
9. In no event will Datanet be liable for any damages (including, without limitation, damages for loss of business projects, or loss of profits) arising in contract, tort or otherwise from the use of or inability to use any of its contents, or from any action taken (or refrained from being taken) as a result of using the analysis or any of its contents. Datanet its directors, owners, editors, officials, employees, distributor and agents or any associate will not be liable for any errors in the information contained or any consequences arising from the use of the contents of the provided information/analysis.
10. If any provision of these terms and conditions is held invalid or illegal or unenforceable for any reason by any court of competent jurisdiction, such provision shall be severed and the remainder of provisions of the terms and conditions shall continue in full force and effect as if the Term of Use had been executed with the invalid, illegal or unenforceable provision eliminated.
11. If there are any discrepancies in the information provided, please bring it to attention of Datanet for suitable rectification measures.

**Buy Online This Complete Book At**  
**Datanet India eBooks Store**

[www.indiastatpublications.com](http://www.indiastatpublications.com)

or go directly at

[http://www.indiastatpublications.com/  
Assembly\\_factbook/Uttar Pradesh/Muzaffarnagar/ Charthawal](http://www.indiastatpublications.com/Assembly_factbook/Uttar%20Pradesh/Muzaffarnagar/Charthawal)

 **indiastat**elections

ISBN : 978-93-5905-227-4



9 789359 052274