



Uttar Pradesh

# Assembly Factbook™

Khatauli Assembly Constituency



Key Electoral Data of Khatauli  
Assembly Constituency (Vidhan Sabha)

Uttar Pradesh  
**Assembly Factbook**<sup>TM</sup>  
Khatauli Assembly Constituency



Khatauli Vidhan Sabha

**Editor & Director**

Dr. R.K. Thukral

**Research Editor**

Dr. Shafeeq Rahman

**Compiled, Researched and Published by  
Datanet India Pvt. Ltd.**

D-100, 1st Floor,

Okhla Industrial Area, Phase-I,

New Delhi- 110020.

Ph.: 91-11- 43580781-84

Email : support@indiastatpublications.com

Website : www.indiastatelections.com

**Online Book Store :**

www.indiastatpublications.com

**Report No. :** AFB/UP-015-0123

**ISBN :** 978-93-5905-611-1

**First Edition :** January, 2018

**Sixth Updated Edition :** January, 2023

**Price :** Rs.11500/-

US\$ 310

**© Datanet India Pvt. Ltd.**

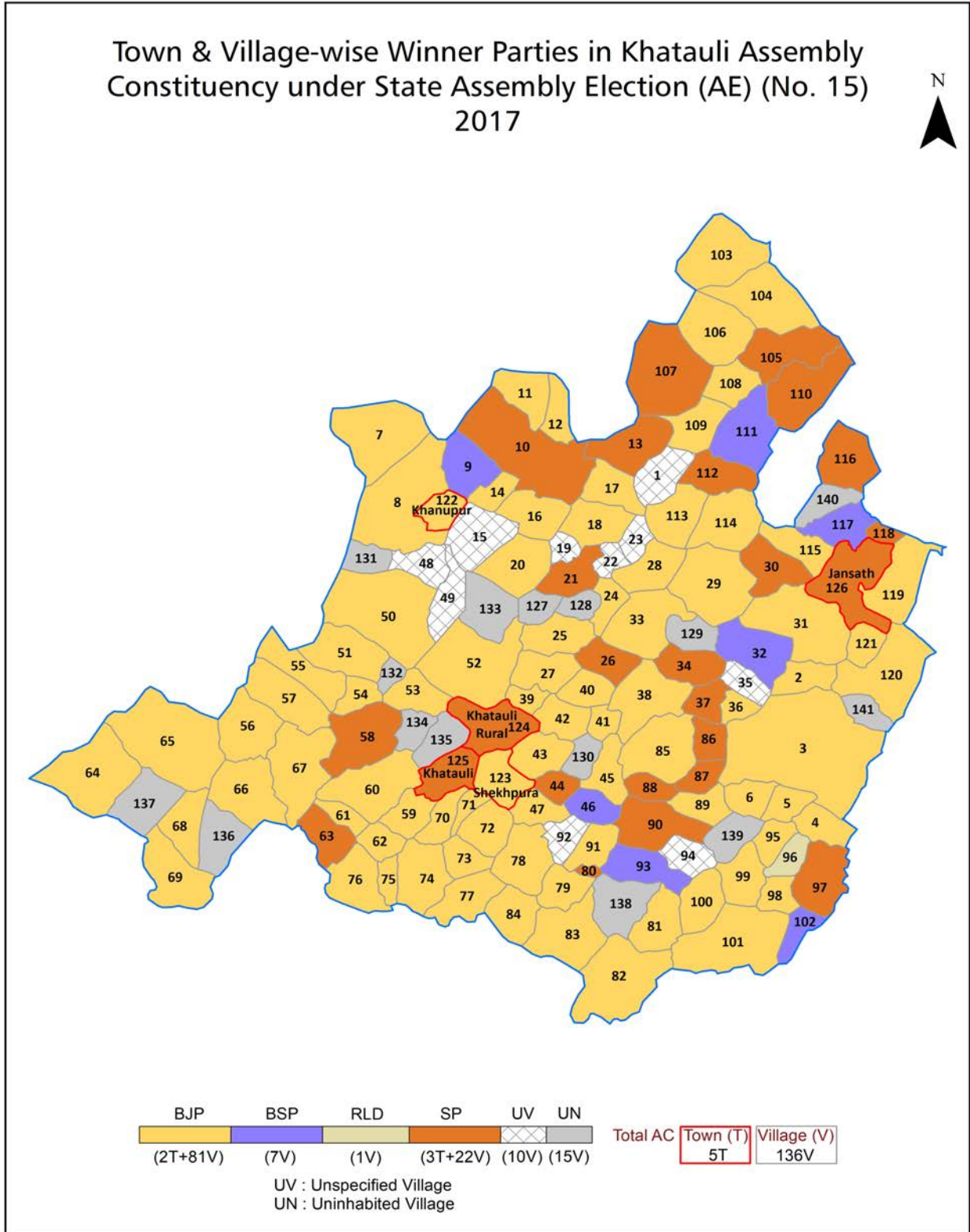
All rights reserved. No part of this book may be reproduced, stored in a retrieval system or transmitted in any form or by any means, mechanical photocopying, photographing, scanning, recording or otherwise without the prior written permission of the publisher. Please refer to Disclaimer at page no. 276 for the use of this publication.

Printed in India

## Contents

No.	Particulars	Page No.
	<b>Introduction</b>	
1	Assembly Constituency - (Vidhan Sabha) at a Glance   Features of Assembly as per Delimitation Commission of India (2008)	1-2
	<b>Location and Political Maps</b>	
2	Location Map   Boundaries of Assembly Constituency - (Vidhan Sabha) in District   Boundaries of Assembly Constituency under Parliamentary Constituency - (Lok Sabha)   Town & Village-wise Winner Parties-2022, 2019, 2017, 2014, 2012 and 2009	3-11
	<b>Administrative Setup (2011)</b>	
3	District   Sub-district   Towns   Villages   Inhabited Villages   Uninhabited Villages   Village Panchayat   Intermediate Panchayat	12-19
	<b>Demographics (2011)</b>	
4	Population   Households   Rural/Urban Population   Towns and Villages by Population Size   Sex Ratio (Total & 0-6 Years)   Religious Population   Social Population   Literacy Rate	20-21
	<b>Electoral Features</b>	
5	Important Dates of Last Elections Held   Electors by Gender   Service Electors   Voters   Voters Turnout   Polling Stations & Average Number of Electors per Polling Station   Electors by Age Group   Present Elected Representatives	22-27
	<b>Historical Summary Election Results</b>	
6	Vote Share of Major Parties   Winning Margin (Number & Percentage)   Polarity of Parties   Summary Result of Assembly Segment of Parliamentary Election 2019, 2014, 2009, 2004 and 1999   Summary Result of Assembly Elections 2022, 2017, 2012, 2007, 2002, 1996, 1993, 1991, 1989, 1985, 1980, 1977, 1974, 1969 and 1967	28-51
	<b>Polling Station Level Election Results</b>	
7	Name and Number of Polling Station 2022, 2019, 2017, 2014, 2012 and 2009   Polling Station-wise Electors, Voters & Voters Turnout 2022, 2019, 2017, 2014, 2012 and 2009   Polling Station wise Elections Results 2022, 2019, 2017, 2014, 2012 and 2009	52-239
	<b>Panchayat and Local Bodies Election Results</b>	
8	Panchayat Result 2015   Urban Local Bodies Result 2012	240-254
	<b>Share of Assembly Constituency</b>	
9	Share of Assembly Constituency - (Vidhan Sabha) in State, District and Parliamentary Constituency - (Lok Sabha)	255
	<b>Socio-Economic Amenities (2011)</b>	
10	Access to Administrative Units   Agricultural, Manufacturing and Industrial Commodities   Demographic Indicators   Education   Health & Manpower   Drinking Water Supply   Sanitation   Entertainment and Recreations Infrastructure   Power   Food Allocation Distribution and Marketing of Agriculture Commodities Infrastructure   Transport and Road Infrastructure   Communication   Banking and Financial Services   Land Use   Irrigation Source	257-271
11	<b>Abbreviation &amp; Sources</b>	272-275
12	<b>Disclaimer</b>	276

Location & Political Map



## Administrative Setup

### List of Village Panchayat & Intermediate Panchayat (Block) Name - 2011

Village Name	Village Panchayat Name	Intermediate Panchayat Name
Abdulla Nagar Urf Sonta	Sarai Rasulpur	Khatauli
Adampur Mochari	Chand Samand	Khatauli
Ahrora	Ahrora	Jansath
Akbarpur	Nawala	Khatauli
Amberpur	Amberpur	Khatauli
Anti	Anti 0132	Khatauli
Antwara	Antwara	Khatauli
Bahpur	Mohiuddinpur	Khatauli
Barsu	Barsu	Khatauli
Basayach	Basayach	Khatauli
Begarajpur	Begarajpur	Khatauli
Behrhassa	Behrhassa	Jansath
Bhaingi	Bhaingi	Khatauli
Bhainsi	Bhainsi	Khatauli
Bhaleri	Bhaleri	Jansath
Bhandur	Bhandur	Morna
Bhataura	Bhataura	Khatauli
Bhoopkheri	Bhoopkheri	Khatauli
Buwara Kalan	Buwara Kalan	Khatauli
Buwara Khurd	Puttha	Khatauli
Chand Samand	Chand Samand 0117	Khatauli
Chandaura	Chandaura	Khatauli
Chandauri	Chandauri	Khatauli
Chandsina	Chandsina	Khatauli
Chhacharpur	Chhacharpur	Khatauli
Chitaura	Pamnawali	Khatauli
Chitaura	Chitaura	Jansath
Dahaur	Dahaur	Khatauli
Dahkheri	Dahkheri	Jansath

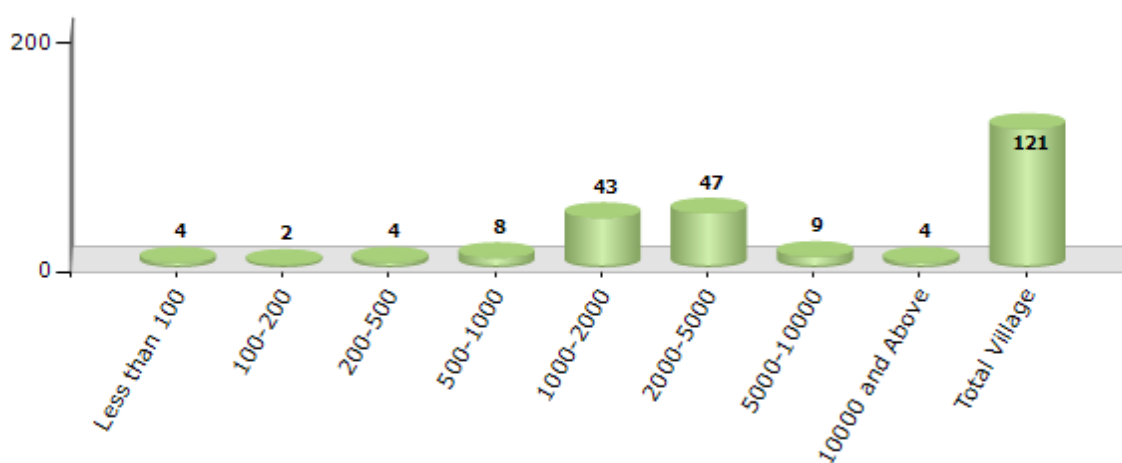
Contd....

**Demographics**

**Number of Villages by Population Size - 2011**

Less than 100	100-200	200-500	500-1000	1000-2000	2000-5000	5000-10000	10000 and Above	Total Village
4	2	4	8	43	47	9	4	121

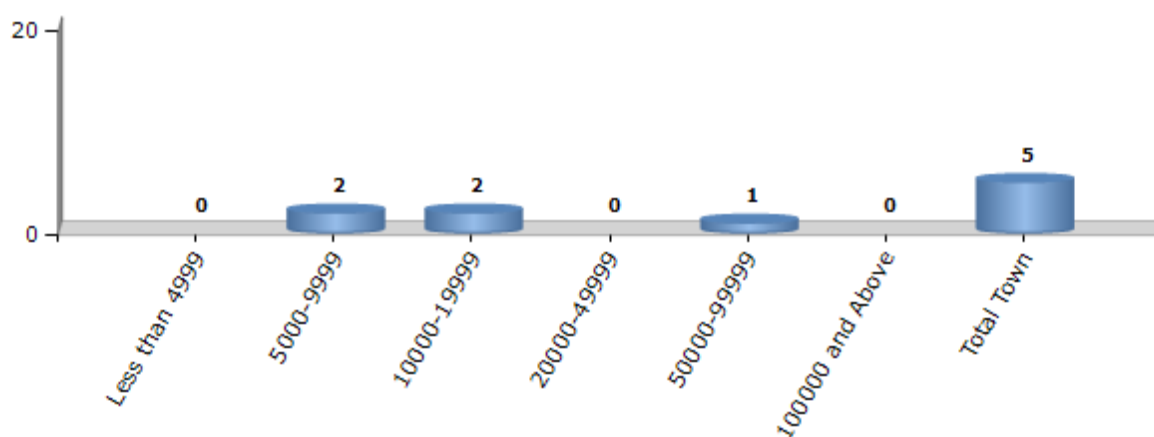
Number of Villages by Population Size - 2011



**Number of Towns by Population Size - 2011**

Less than 4999	5000-9999	10000-19999	20000-49999	50000-99999	100000 and Above	Total Town
0	2	2	0	1	0	5

Number of Towns by Population Size - 2011

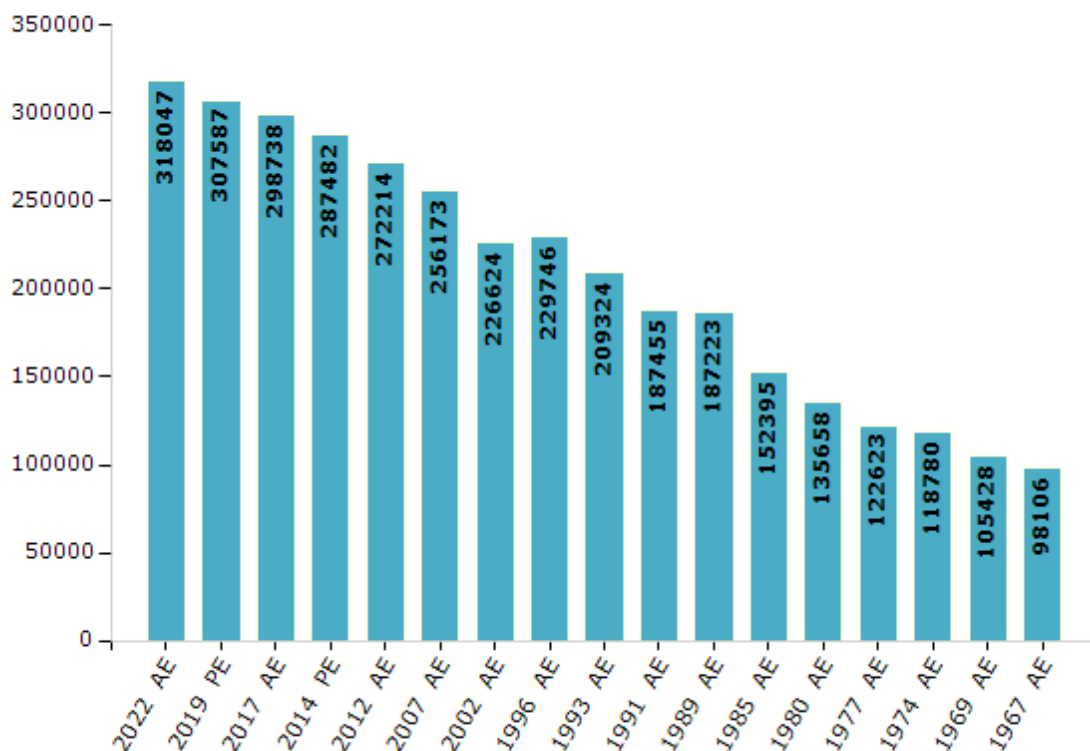


## Electoral Features

### Electors by Male & Female

Year	Male	Female	Others	Total	Year	Male	Female	Others	Total
2022 AE	169965	148063	19	318047	1991 AE	112498	74957	-	187455
2019 PE	164847	142725	15	307587	1989 AE	112346	74877	-	187223
2017 AE	160758	137961	19	298738	1985 AE	83848	68547	-	152395
2014 PE	156462	131008	12	287482	1980 AE	74282	61376	-	135658
2012 AE	149070	123135	9	272214	1977 AE	66485	56138	-	122623
2009 PE	-	-	-	-	1974 AE	64322	54458	-	118780
2007 AE	140905	115268	-	256173	1969 AE	59806	45622	-	105428
2004 PE	-	-	-	-	1967 AE	-	-	-	98106
2002 AE	123920	102704	-	226624	1962 AE	-	-	-	-
1999 PE	-	-	-	-	1957 AE	-	-	-	-
1996 AE	129106	100640	-	229746	1952 AE	-	-	-	-
1993 AE	113159	96165	-	209324					

Number of Electors



**Note :** AE : Assembly Election, PE : Assembly Segment of Parliamentary Election



## Historical Summary Election Results

### Summary Result of Assembly Election - 2017

Candidate Name	Party	Votes	Votes %
Vikram Singh	BJP	94771	44.47
Chandan Singh Chauhan	SP	63397	29.75
Shivan Singh Saini	BSP	37380	17.54
Shahnawaz Rana	RLD	12846	6.03
Brahm Singh	CPI	823	0.39
Janardan Sharma	HINUP	626	0.29
Yajpal	IND	598	0.28
Surendra Kumar	ABHM	332	0.16
Adesh	BBPP	315	0.15
Deepak Kumar	IND	315	0.15
Bharatvir	IND	312	0.15
Aashi Gaur	LD	207	0.1
Satayveer Singh	IND	201	0.09
Braj Bhushan	BASAPA	148	0.07
Maya	ABVCP	131	0.06
	NOTA	694	0.33

## Polling Station Level Election Results

### Number and Name of Polling Stations (PS) (2022)

Number of Polling Stations	Name of Polling Stations	Number of Polling Stations	Name of Polling Stations
1	Uchh Prathmik Vidhyalaya Sikhera Room No.-1	22	Prathmik Vidhyalaya Room No.-4 Katka
2	Uchh Prathmik Vidhyalaya Sikhera Room No.-2	23	Prathmik Vidhyalaya Room No.-1 Nagla Mubarik
3	Uchh Prathmik Vidhyalaya Sikhera Room No.-3	24	Prathmik Vidhyalaya Room No.-2 Nagla Mubarik
4	Uchh Prathmik Vidhyalaya Sikhera Room No.-4	25	Uchh Prathmik Vidhyalaya Chittora Room No.-1
5	Prathmik Vidhyalaya Room No.-1 Behra Assa	26	Uchh Prathmik Vidhyalaya Chittora Room No.-2
6	Prathmik Vidhyalaya Room No.-2 Behra Assa	27	Uchh Prathmik Vidhyalaya Chittora Room No.-3
7	Junior High School Room No.-1 Behra Assa	28	Uchh Prathmik Vidhyalaya Chittora Room No.-4
8	Junior High School Room No.-2 Behra Assa	29	Uchh Prathmik Vidhyalaya Chittora Room No.-5
9	Junior High School Room No.-1 Bhandoor	30	Uchh Prathmik Vidhyalaya Chittora Room No.-6
10	Junior High School Room No.-2 Bhandoor	31	Prathmik Vidhyalaya Room No.-1 Jandheri
11	Prathmik Vidhyalaya Room No.-1 Dhahkheri	32	Prathmik Vidhyalaya Room No.-2 Jandheri
12	Prathmik Vidhyalaya Room No.-3 Dhahkheri	33	Junior High School Room No.-1 Jandheri
13	Prathmik Vidhyalaya Room No.-2 Dhahkheri	34	Junior High School Room No.-2 Jandheri
14	Prathmik Vidhyalaya Room No.-4 Dhahkheri	35	Uchh Prathmik Vidhyalaya Room No.-1 Rataur
15	Prathmik Vidhyalaya Room No.-1 Nagla Mandaur	36	Uchh Prathmik Vidhyalaya Room No.-2 Rataur
16	Prathmik Vidhyalaya Room No.-2 Nagla Mandaur	37	Prathmik Vidhyalaya Khera Chaugawa
17	Prathmik Vidhyalaya Room No.-1 Nagla Kabeer	38	Prathmik Vidhyalaya Maksoodabad Mazra Khera Chaugawa
18	Prathmik Vidhyalaya Room No.-2 Nagla Kabeer	39	Prathmik Vidhyalaya Ahmadgarh Mazra Khera Chaugawa
19	Prathmik Vidhyalaya Room No.-1 Katka	40	Prathmik Vidhyalaya Hazipur Mazra Khera Chaugawa
20	Prathmik Vidhyalaya Room No.-3 Katka	41	Uchh Prathmik Vidhyalaya Nithari
21	Prathmik Vidhyalaya Room No.-2 Katka	42	Prathmik Vidhyalaya Sadpur

Contd....

## Polling Station Level Election Results

### Polling Station-wise Votes Secured by Overall Top Five Parties in Khatauli Assembly in Assembly Election (AE) under Muzaffarnagar Parliamentary Constituency in Uttar Pradesh (2022)

Number of Polling Station	Winner - Vikram Singh (BJP)	Runner-up - Rajpal Singh Saini (RLD)	3rd - Kartar Singh Bhadana (BSP)	4th - Gaurav Kumar Urf Gaurav Bhati (INC)	5th - Manoj Panwar (ASPKR)	NOTA	Other	Total Votes Secured
36	123	197	90	5	1	2	1	419
37	249	50	141	3	9	0	3	455
38	251	403	72	0	0	4	10	740
39	205	30	95	0	0	0	3	333
40	159	31	127	0	0	1	4	322
41	276	83	117	2	0	3	2	483
42	275	521	4	1	2	3	12	818
43	49	197	410	2	1	6	6	671
44	469	173	8	1	1	4	4	660
45	560	183	66	3	3	0	14	829
46	50	678	81	5	1	3	13	831
47	33	500	201	6	2	3	8	753
48	222	487	41	3	0	1	11	765
49	174	151	402	4	1	12	5	749
50	428	179	1	4	1	2	3	618
51	473	321	9	1	2	6	7	819
52	84	610	35	5	1	6	2	743
53	141	236	81	6	2	1	6	473
54	128	258	26	2	1	0	6	421
55	504	140	100	4	2	4	9	763
56	396	190	68	2	3	4	4	667
57	390	173	19	6	1	5	6	600
58	304	273	44	4	0	0	4	629
59	53	639	14	19	3	3	21	752
60	232	371	4	2	1	2	4	616
61	48	751	8	1	3	4	27	842
62	143	444	0	4	1	5	4	601
63	84	448	7	7	0	3	11	560
64	109	234	194	4	5	2	9	557
65	408	64	8	3	3	5	5	496
66	283	206	6	1	0	0	2	498
67	187	253	257	3	1	4	9	714
68	224	87	4	2	0	1	3	321
69	45	62	306	1	9	2	4	429
70	256	144	78	1	28	1	7	515

Contd....

## Polling Station Level Election Results

### Winner, Runner-up and 3rd Party Position & Winning Margin According to Polling Stations in Khatauli Assembly in Assembly Election (AE) under Muzaffarnagar Parliamentary Constituency in Uttar Pradesh (2022)

Polling Station Number	Winner Party	Winner Votes (%)	Runner-up Party	Runner-up Votes (%)	Winning Margin Votes (%)	Third Party	Third Party Votes (%)	Other Votes (%)
71	BJP	198 (45.52)	RLD	184 (42.3)	14 (3.22)	BSP	33 (7.59)	20 (4.6)
72	RLD	768 (86.49)	BJP	93 (10.47)	675 (76.02)	BSP	7 (0.79)	20 (2.25)
73	BJP	435 (80.26)	RLD	97 (17.9)	338 (62.36)	BSP	3 (0.55)	7 (1.29)
74	BJP	199 (43.07)	BSP	179 (38.74)	20 (4.33)	RLD	79 (17.1)	5 (1.08)
75	BSP	327 (48.66)	BJP	266 (39.58)	61 (9.08)	RLD	59 (8.78)	20 (2.98)
76	RLD	447 (62.87)	BJP	153 (21.52)	294 (41.35)	BSP	92 (12.94)	19 (2.67)
77	BJP	383 (77.85)	BSP	63 (12.8)	320 (65.05)	RLD	42 (8.54)	4 (0.81)
78	BJP	385 (52.6)	BSP	258 (35.25)	127 (17.35)	RLD	28 (3.83)	61 (8.33)
79	BJP	572 (72.87)	BSP	113 (14.39)	459 (58.48)	RLD	92 (11.72)	8 (1.02)
80	BJP	427 (58.9)	RLD	278 (38.34)	149 (20.56)	BSP	9 (1.24)	11 (1.52)
81	BSP	268 (42.47)	BJP	202 (32.01)	66 (10.46)	RLD	150 (23.77)	11 (1.74)
82	RLD	368 (64.22)	BJP	174 (30.37)	194 (33.85)	BSP	28 (4.89)	3 (0.52)
83	BSP	251 (65.36)	BJP	101 (26.3)	150 (39.06)	RLD	21 (5.47)	11 (2.86)
84	BJP	370 (68.14)	RLD	162 (29.83)	208 (38.31)	BSP	4 (0.74)	7 (1.29)
85	BJP	356 (68.33)	RLD	140 (26.87)	216 (41.46)	BSP	24 (4.61)	1 (0.19)
86	RLD	302 (70.73)	BJP	77 (18.03)	225 (52.7)	BSP	44 (10.3)	4 (0.94)
87	RLD	411 (61.34)	BSP	162 (24.18)	249 (37.16)	BJP	83 (12.39)	14 (2.09)
88	RLD	358 (44.2)	BJP	354 (43.7)	4 (0.5)	BSP	81 (10)	17 (2.1)
89	BJP	410 (72.57)	RLD	145 (25.66)	265 (46.91)	BSP	4 (0.71)	6 (1.06)
90	BJP	637 (73.47)	RLD	127 (14.65)	510 (58.82)	BSP	96 (11.07)	7 (0.81)
91	BJP	416 (85.77)	RLD	67 (13.81)	349 (71.96)	INC	1 (0.21)	1 (0.21)
92	BSP	264 (46.73)	BJP	250 (44.25)	14 (2.48)	RLD	47 (8.32)	4 (0.71)
93	BJP	456 (65.42)	RLD	188 (26.97)	268 (38.45)	BSP	43 (6.17)	10 (1.43)
94	RLD	257 (60.19)	BJP	139 (32.55)	118 (27.64)	BSP	18 (4.22)	13 (3.04)
95	BSP	72 (47.37)	BJP	51 (33.55)	21 (13.82)	RLD	18 (11.84)	11 (7.24)
96	RLD	334 (51.23)	BJP	285 (43.71)	49 (7.52)	BSP	14 (2.15)	19 (2.91)
97	RLD	304 (46.13)	BJP	303 (45.98)	1 (0.15)	BSP	31 (4.7)	21 (3.19)
98	BJP	402 (57.93)	RLD	166 (23.92)	236 (34.01)	BSP	99 (14.27)	27 (3.89)
99	BJP	523 (61.82)	BSP	217 (25.65)	306 (36.17)	RLD	98 (11.58)	8 (0.95)
100	BJP	553 (64.68)	RLD	192 (22.46)	361 (42.22)	BSP	90 (10.53)	20 (2.34)
101	BJP	370 (65.14)	RLD	111 (19.54)	259 (45.6)	BSP	81 (14.26)	6 (1.06)
102	BSP	325 (51.42)	BJP	212 (33.54)	113 (17.88)	RLD	41 (6.49)	54 (8.54)
103	BJP	303 (58.05)	RLD	201 (38.51)	102 (19.54)	SHS	10 (1.92)	8 (1.53)
104	RLD	306 (55.04)	BJP	235 (42.27)	71 (12.77)	SHS	5 (0.9)	10 (1.8)
105	BJP	328 (60.74)	RLD	195 (36.11)	133 (24.63)	SHS	12 (2.22)	5 (0.93)

Contd....

## Socio-Economic Amenities - Rural

### Access to Education Facilities

Particulars	Number of Villages (% of Population)				
	Available	Not Available	If Not Available (Distance of Nearest Facility)		
			A	B	C
Govt. Primary School	112 (98)	9 (2)	6 (1)	0 (0)	0 (0)
Private Primary School	74 (84)	47 (16)	1 (0)	1 (1)	0 (0)
Govt. Middle School	61 (64)	60 (36)	27 (14)	1 (1)	0 (0)
Private Middle School	36 (43)	85 (57)	10 (3)	3 (1)	2 (1)
Govt. Secondary School	7 (8)	114 (92)	19 (18)	21 (16)	2 (1)
Private Secondary School	15 (18)	106 (82)	38 (25)	15 (11)	3 (2)
Govt. Senior Secondary School	6 (5)	115 (95)	20 (19)	24 (19)	2 (1)
Private Senior Secondary School	10 (12)	111 (88)	30 (23)	19 (12)	5 (3)
Govt. Arts and Science Degree College	0 (0)	121 (100)	8 (7)	20 (17)	11 (9)
Private Arts and Science Degree College	2 (1)	119 (99)	23 (17)	34 (22)	20 (22)
Govt. Engineering College	0 (0)	121 (100)	0 (0)	5 (5)	13 (10)
Private Engineering College	0 (0)	121 (100)	1 (3)	5 (6)	94 (72)
Govt. Medicine College	0 (0)	121 (100)	1 (1)	3 (2)	10 (7)
Private Medicine College	0 (0)	121 (100)	1 (1)	14 (8)	88 (74)
Govt. Management Institute	0 (0)	121 (100)	0 (0)	3 (2)	9 (5)
Private Management Institute	0 (0)	121 (100)	2 (2)	1 (3)	93 (75)
Govt. Polytechnic	0 (0)	121 (100)	0 (0)	3 (2)	77 (63)
Private Polytechnic	0 (0)	121 (100)	1 (2)	3 (4)	33 (22)
Govt. Vocational Training School/ITI	0 (0)	121 (100)	0 (0)	4 (2)	26 (23)
Private Vocational Training School/ITI	2 (2)	119 (98)	20 (14)	38 (34)	26 (19)
Govt. Non Formal Training Centre	3 (3)	118 (97)	0 (0)	4 (3)	54 (42)
Private Non Formal Training Centre	0 (0)	121 (100)	1 (0)	4 (7)	21 (15)
Govt. School For Disabled	0 (0)	121 (100)	0 (0)	3 (2)	23 (19)
Private School For Disabled	0 (0)	121 (100)	1 (1)	1 (3)	43 (36)
Government Others	0 (0)	121 (100)	0 (0)	0 (0)	1 (0)
Private Others	1 (2)	120 (98)	0 (0)	0 (0)	0 (0)

Note : Distance A : Less than 5 km; B : Between 5-10 km; C : 10+ km.; Source : Data Analysis is based on 2011 Census.

## DISCLAIMER

The Terms of Use and Disclaimer of Datanet India Private Limited (hereinafter referred to as "Datanet") for use of this analysis report of **Khatauli Assembly Constituency (Khatauli Vidhan Sabha)** :-

1. **Assembly Factbook™** is a Registered Trade Mark owned by Datanet.
2. All the maps are sketched and graphical representation only and have not been drawn to the scale and also not to represent the actual geographical area or boundary of the unit.
3. The data for the aforesaid analysis is based on authentic sources and has been culled from the various publications of Census, CSO and NSSO for district and block level data, various central and state government departments, Central & State Elections Commissions and the concerned Returning Officers' releases, Electoral Rolls, Election results and allied publications, internal assessment, surveys, estimates and analysis. Therefore, certain adjustment of data at micro level may have been done to arrive closer to the macro data.
4. Data have been provided on an "As Is" and "As AVAILABLE" basis
5. The colours shown in the maps or diagram and charts of a particular party, alliance or AC are indicative and do not represent them.
6. This publication which includes maps, sheets, graphs and data would be the property under copyright of Datanet only. The user may use these for its internal study, analysis and research purposes. It's public display, re-selling or any commercial uses by the user are not allowed.
7. Datanet has taken due care and caution in compilation and processing of data and allied information, but does not guarantee the accuracy, adequacy or completeness of any information/analysis and will be not responsible for any errors or omissions or for the results obtained from the use of such information/analysis.
8. All the contents for the publication have been culled from various authentic sources and Datanet reasonably believes such sources to be reliable, but does not make any representations, express or implied as to the accuracy or fitness of use of such information. The information or contents of the information/analysis do not constitute advice and should not be relied upon in making (or refraining from making) any decision. Any reliance placed upon the information provided by Datanet is the sole responsibility and strictly at the user's risk.
9. In no event will Datanet be liable for any damages (including, without limitation, damages for loss of business projects, or loss of profits) arising in contract, tort or otherwise from the use of or inability to use any of its contents, or from any action taken (or refrained from being taken) as a result of using the analysis or any of its contents. Datanet its directors, owners, editors, officials, employees, distributor and agents or any associate will not be liable for any errors in the information contained or any consequences arising from the use of the contents of the provided information/analysis.
10. If any provision of these terms and conditions is held invalid or illegal or unenforceable for any reason by any court of competent jurisdiction, such provision shall be severed and the remainder of provisions of the terms and conditions shall continue in full force and effect as if the Term of Use had been executed with the invalid, illegal or unenforceable provision eliminated.
11. If there are any discrepancies in the information provided, please bring it to attention of Datanet for suitable rectification measures.

**Buy Online This Complete Book At**  
**Datanet India eBooks Store**

[www.indiastatpublications.com](http://www.indiastatpublications.com)

or go directly at

[http://www.indiastatpublications.com/  
Assembly\\_factbook/Uttar Pradesh/Muzaffarnagar/ Khatauli](http://www.indiastatpublications.com/Assembly_factbook/Uttar%20Pradesh/Muzaffarnagar/Khatauli)

 **india**stat**elections**

ISBN : 978-93-5905-611-1



9 789359 105611 1