



Uttar Pradesh

Assembly Factbook™

Sardhana Assembly Constituency



Key Electoral Data of Sardhana
Assembly Constituency (Vidhan Sabha)

Uttar Pradesh
Assembly FactbookTM
Sardhana Assembly Constituency



Sardhana Vidhan Sabha

Editor & Director

Dr. R.K. Thukral

Research Editor

Dr. Shafeeq Rahman

**Compiled, Researched and Published by
Datanet India Pvt. Ltd.**

D-100, 1st Floor,

Okhla Industrial Area, Phase-I,

New Delhi- 110020.

Ph.: 91-11- 43580781-84

Email : support@indiastatpublications.com

Website : www.indiastatelections.com

Online Book Store :

www.indiastatpublications.com

Report No. : AFB/UP-044-0123

ISBN : 978-93-5905-931-0

First Edition : January, 2018

Sixth Updated Edition : January, 2023

Price : Rs.11500/-

US\$ 310

© Datanet India Pvt. Ltd.

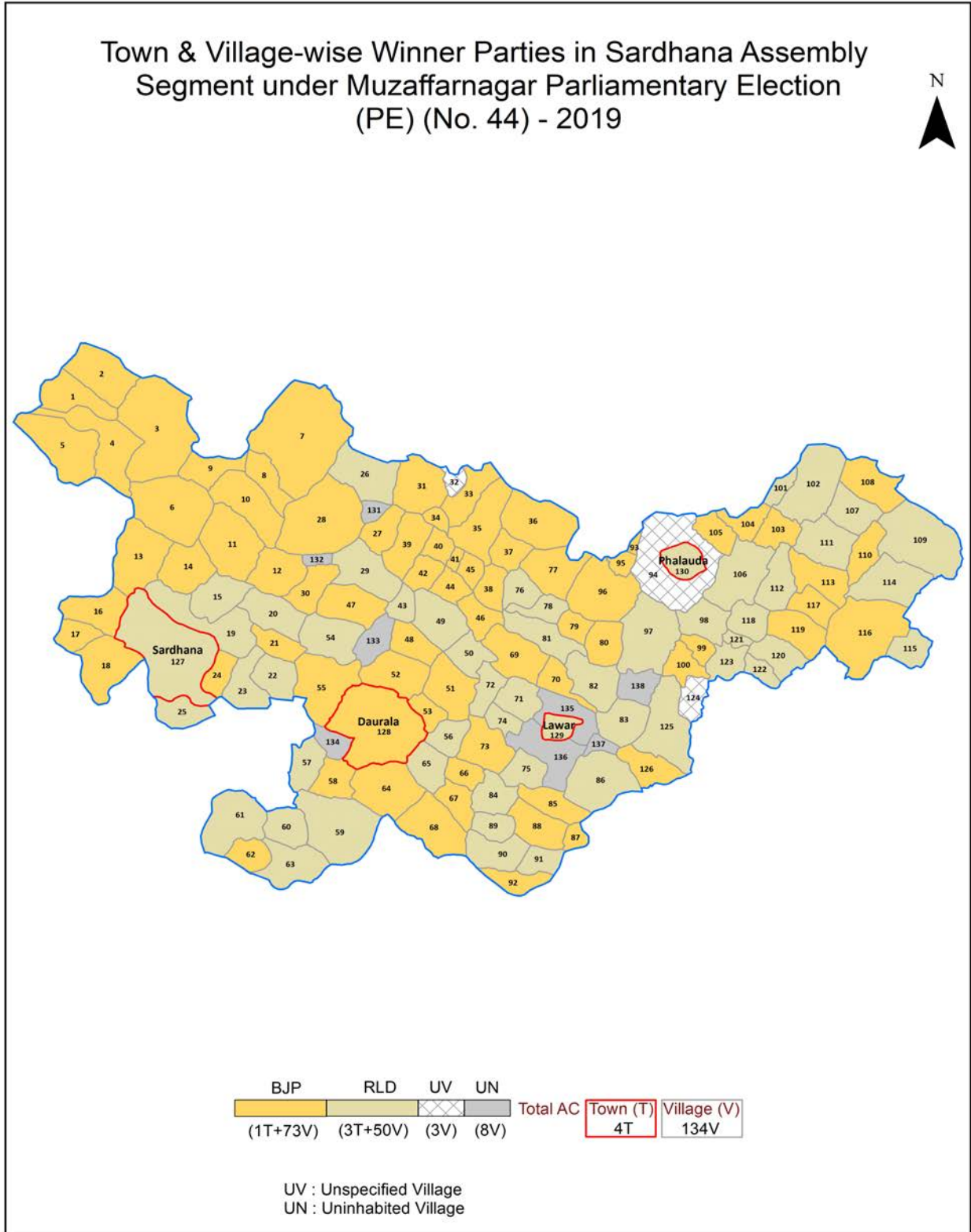
All rights reserved. No part of this book may be reproduced, stored in a retrieval system or transmitted in any form or by any means, mechanical photocopying, photographing, scanning, recording or otherwise without the prior written permission of the publisher. Please refer to Disclaimer at page no. 301 for the use of this publication.

Printed in India

Contents

No.	Particulars	Page No.
	Introduction	
1	Assembly Constituency - (Vidhan Sabha) at a Glance Features of Assembly as per Delimitation Commission of India (2008)	1-2
	Location and Political Maps	
2	Location Map Boundaries of Assembly Constituency - (Vidhan Sabha) in District Boundaries of Assembly Constituency under Parliamentary Constituency - (Lok Sabha) Town & Village-wise Winner Parties-2022, 2019, 2017, 2014, 2012 and 2009	3-11
	Administrative Setup (2011)	
3	District Sub-district Towns Villages Inhabited Villages Uninhabited Villages Village Panchayat Intermediate Panchayat	12-19
	Demographics (2011)	
4	Population Households Rural/Urban Population Towns and Villages by Population Size Sex Ratio (Total & 0-6 Years) Religious Population Social Population Literacy Rate	20-21
	Electoral Features	
5	Important Dates of Last Elections Held Electors by Gender Service Electors Voters Voters Turnout Polling Stations & Average Number of Electors per Polling Station Electors by Age Group Present Elected Representatives	22-27
	Historical Summary Election Results	
6	Vote Share of Major Parties Winning Margin (Number & Percentage) Polarity of Parties Summary Result of Assembly Segment of Parliamentary Election 2019, 2014, 2009, 2004 and 1999 Summary Result of Assembly Elections 2022, 2017, 2012, 2007, 2002, 1996, 1993, 1991, 1989, 1985, 1980, 1977, 1974, 1969, 1967, 1962, 1957 and 1952	28-55
	Polling Station Level Election Results	
7	Name and Number of Polling Station 2022, 2019, 2017, 2014, 2012 and 2009 Polling Station-wise Electors, Voters & Voters Turnout 2022, 2019, 2017, 2014, 2012 and 2009 Polling Station wise Elections Results 2022, 2019, 2017, 2014, 2012 and 2009	56-263
	Panchayat and Local Bodies Election Results	
8	Panchayat Result 2015 Urban Local Bodies Result 2012	264-279
	Share of Assembly Constituency	
9	Share of Assembly Constituency - (Vidhan Sabha) in State, District and Parliamentary Constituency - (Lok Sabha)	280
	Socio-Economic Amenities (2011)	
10	Access to Administrative Units Agricultural, Manufacturing and Industrial Commodities Demographic Indicators Education Health & Manpower Drinking Water Supply Sanitation Entertainment and Recreations Infrastructure Power Food Allocation Distribution and Marketing of Agriculture Commodities Infrastructure Transport and Road Infrastructure Communication Banking and Financial Services Land Use Irrigation Source	282-296
11	Abbreviation & Sources	297-300
12	Disclaimer	301

Location & Political Map



Administrative Setup

List of Village Panchayat & Intermediate Panchayat (Block) Name - 2011

Village Name	Village Panchayat Name	Intermediate Panchayat Name
Ahmadpur Urf Dandoopur	Ahmadpur Urf Dandoopur	Mawana Kalan
Ajhota	Ajhota	Daurala
Akbarpur Sadat	Akbarpur Sadat	Mawana Kalan
Akheypur	Akheypur	Mawana Kalan
Akhtyarpur	Akhtyarpur	Daurala
Alamgirpur-Faridpur	Alamgirpur-Faridpur	Sardhana
Amroli Urf Baragoan	Amroli Urf Baragoan	Mawana Kalan
Andawali	Andawali	Daurala
Assa	Assa	Mawana Kalan
Aterna	Aterna	Sardhana
Atmadnagar Allipur	Atmadnagar Allipur	Sardhana
Aurangnagar Rardhana	Aurangnagar Rardhana	Sardhana
Bahralla	Bahralla	Daurala
Baparsa	Gesupur Baphawat	Daurala
Barkali Nekpur	Barkali Nekpur	Daurala
Batjeora	Batjeora	Daurala
Batnor	Batnor	Mawana Kalan
Behjadka	Behjadka	Mawana Kalan
Bhagawanpur	Bhagawanpur	Mawana Kalan
Bhamori	Bhamori	Sardhana
Bharota	Bharota	Sardhana
Bihta	Bihta	Daurala
Bisola	Bisola	Mawana Kalan
Chandna	Chandna	Sardhana
Charla	Charla	Daurala
Chhabariya	Nagla Order	Sardhana
Chindauritappa Lawar	Chindauritappa Lawar	Daurala
Chirori	Chirori	Daurala
Dadri	Dadri	Sardhana

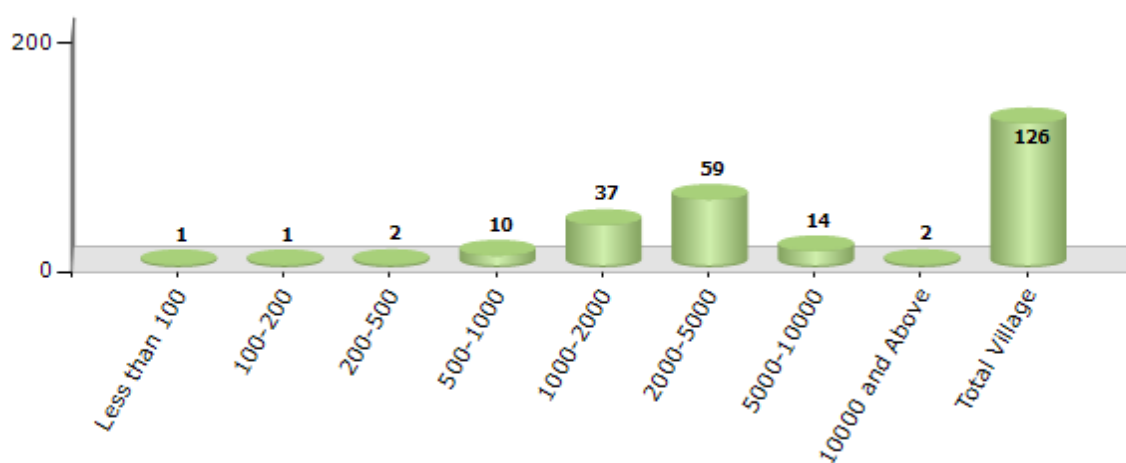
Contd....

Demographics

Number of Villages by Population Size - 2011

Less than 100	100-200	200-500	500-1000	1000-2000	2000-5000	5000-10000	10000 and Above	Total Village
1	1	2	10	37	59	14	2	126

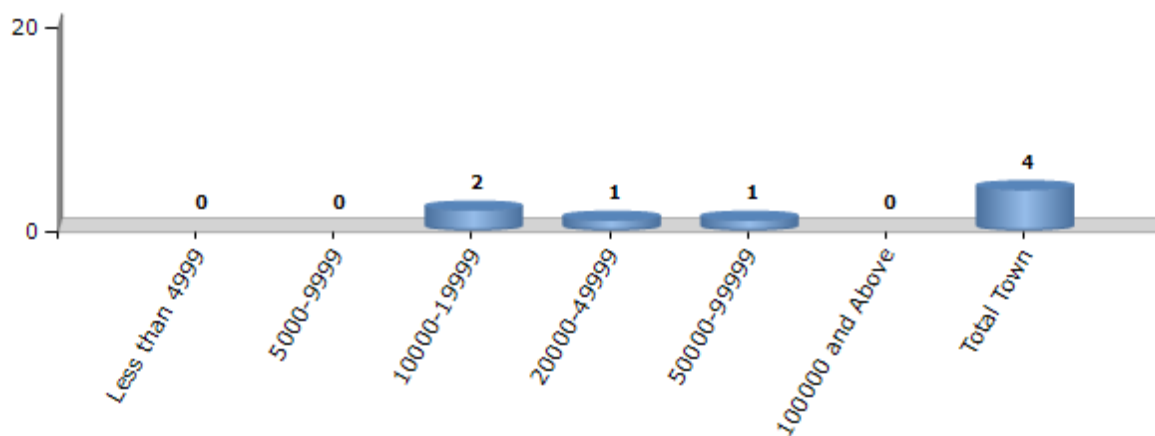
Number of Villages by Population Size - 2011



Number of Towns by Population Size - 2011

Less than 4999	5000-9999	10000-19999	20000-49999	50000-99999	100000 and Above	Total Town
0	0	2	1	1	0	4

Number of Towns by Population Size - 2011

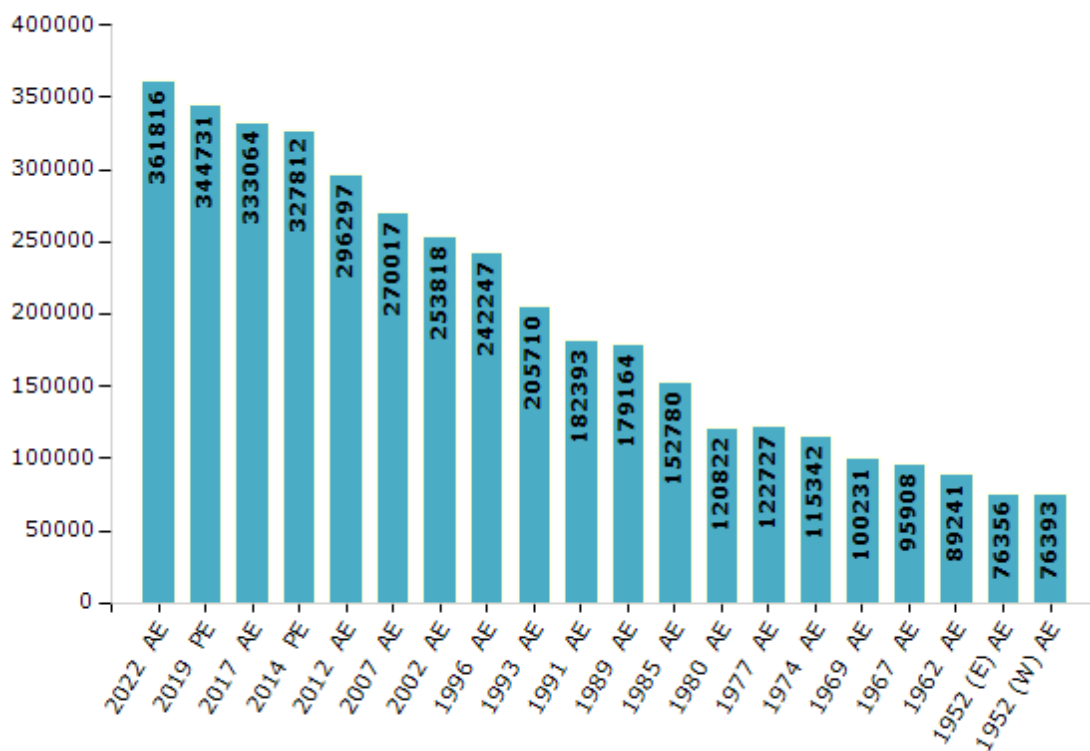


Electoral Features

Electors by Male & Female

Year	Male	Female	Others	Total	Year	Male	Female	Others	Total
2022 AE	197169	164588	59	361816	1991 AE	103339	79054	-	182393
2019 PE	189612	155072	47	344731	1989 AE	101489	77675	-	179164
2017 AE	184111	148906	47	333064	1985 AE	88772	64008	-	152780
2014 PE	180604	147181	27	327812	1980 AE	64490	56332	-	120822
2012 AE	163141	133145	11	296297	1977 AE	64931	57796	-	122727
2009 PE	-	-	-	-	1974 AE	63997	51345	-	115342
2007 AE	145367	124650	-	270017	1969 AE	54445	45786	-	100231
2004 PE	-	-	-	-	1967 AE	-	-	-	95908
2002 AE	139607	114211	-	253818	1962 AE	-	-	-	89241
1999 PE	-	-	-	-	1957 AE	-	-	-	-
1996 AE	132031	110216	-	242247	1952 (E) AE	-	-	-	76356
1993 AE	114326	91384	-	205710	1952 (W) AE	-	-	-	76393

Number of Electors



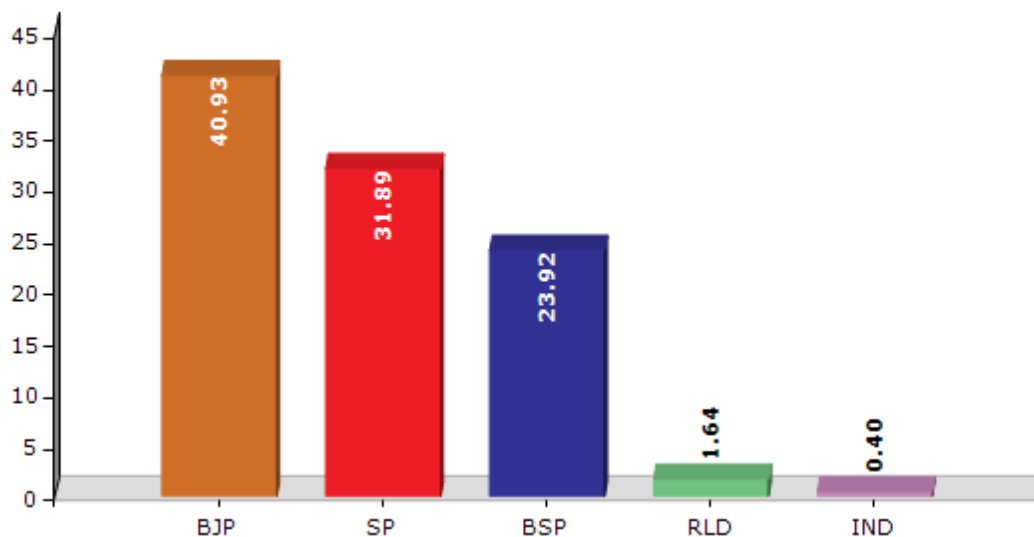
Note : AE : Assembly Election, PE : Assembly Segment of Parliamentary Election, (E) : Sardhana East, (W) : Sardhana West

Historical Summary Election Results

Summary Result of Assembly Election - 2017

Candidate Name	Party	Votes	Votes %
Sangeet Singh Som	BJP	97921	40.93
Atul Pradhan	SP	76296	31.89
Hafiz Imran Yaqoob	BSP	57239	23.92
Vakil Chaudhary	RLD	3920	1.64
Vasif Ali	IND	964	0.4
Vikas Verma	BHATARSP	583	0.24
Tarun Kumar	BBPP	433	0.18
Devender	IND	387	0.16
Naresh Kashyap	IND	273	0.11
Mamta	UDFS	148	0.06
	NOTA	1087	0.45

Votes Percentage of Top Parties - 2017



Polling Station Level Election Results

Number and Name of Polling Stations (PS) (2022)

Number of Polling Stations	Name of Polling Stations	Number of Polling Stations	Name of Polling Stations
1	Prathmik Vidhalaya Rajpur Momin	22	Ucch. Prathmik Vidhalaya (1To8) Bhamori Room No.2
2	Ucch Prathmik Vidhalaya (1To8)Aalamgir Pur Faridpur	23	Ucch. Prathmik Vidhalaya (1 To8)Bhamori Room No.3
3	Ucch Prathmik Vidhalaya Room No-1 Nahli	24	Ucch. Prathmik Vidhalaya (1 To8)Bhamori Room No.4
4	Ucch Prathmik Vidhalaya Room No-2 Nahli	25	Prathmik Vidhalaya No.1 Mahadev Room No.1
5	Prathmik Vidhalaya Nahli	26	Prathmik Vidhalaya No.1 Mahadev Room No.2
6	Janta Inter College Room-1 Khera	27	Ucch Prathmik Vidhalaya Mahadev
7	Janta Inter College Khera Room No.2	28	Ucch Prathmik Vidhalaya (1To 8)Chabaria R.No.1
8	Janta Inter College Khera Room No.3	29	Ucch Prathmik Vidhalaya (1 To8)Chabaria R.No.2
9	Ucch Prathmik Vidhalaya Khera Room No.1	30	Prathmik. Vidhalaya Chandana
10	Ucch Prathmik Vidhalaya Khera Room No.2	31	Ucch Prathmik. Vidhalaya (1To8) Juladha R.No.1
11	Ucch Prathmik Vidhalaya (1To 8)Khera Room No.3	32	Ucch Prathmik. Vidhalaya(1 To8) Juladha R.No.2
12	Jawahar Inter College Aurangnagar Rarhana Room No.1	33	Acharaya Nami Sagar Jain Inter College Sardhana Room No.1
13	Jawahar Inter College Aurangnagar Rarhana Room No.2	34	Acharaya Nami Sagar Jain Inter College Sardhana Room No.2
14	Jawahar Inter College Aurangnagar Rardhana Room No.3	35	Acharaya Nami Sagar Jain Inter College Sardhana Room No.3
15	Ucch Prathmik, Vidhalaya (1 To8)Aurang Nagar Rardhana Room.No.1	36	Acharaya Nami Sagar Jain Inter College Sardhana Room No.4
16	Ucch Prathmik, Vidhalaya (1 To8)Aurang Nagar Rardhana Room.No.2	37	Chandar Shekhar Ha.Sec.School Sardhana Room No.1
17	Ucch Prathmik, Vidhalaya (1To8)Aurang Nagar Rardhana Room.No.3	38	Chandar Shekhar Ha.Sec.School Sardhana Room No.2
18	Prathmik Vidhalaya Akalpura Majra Aaurang Nagar Rardhana	39	Chandar Shekhar Ha.Sec.School Sardhana Room No.3
19	Ucch Prathmik Vidhalaya (1 To8)Jalalpur Aakhepur Room No 1	40	Chandar Shekhar Ha.Sec.School Sardhana Room No.4
20	Ucch Prathmik Vidhalaya (1To8) Jalalpur Aakhepur Room No 2	41	Chandar Shekhar Ha.Sec.School Sardhana Room No.5
21	Ucch. Prathmik (1 To8)Vidhalaya Bhamori Room No.1	42	K.K. Public School Sardhana Room No.1

Contd....

Polling Station Level Election Results

Polling Station-wise Votes Secured by Overall Top Five Parties in Sardhana Assembly in Assembly Election (AE) under Muzaffarnagar Parliamentary Constituency in Uttar Pradesh (2022)

Number of Polling Station	Winner - Atul Pradhan (SP)	Runner-up - Sangeet Singh Som (BJP)	3rd - Sanjeev Dhama (BSP)	4th - Syed Rehanuddin (INC)	5th - Zeeshan Alam (AIMIM)	NOTA	Other	Total Votes Secured
36	563	16	0	1	18	1	0	599
37	590	129	6	2	5	2	1	735
38	394	236	27	3	3	1	3	667
39	606	98	4	4	9	0	4	725
40	146	419	8	1	2	2	0	578
41	61	534	27	2	0	1	7	632
42	399	76	3	0	15	1	1	495
43	344	27	3	1	24	1	0	400
44	639	76	3	4	19	1	0	742
45	543	101	3	3	8	0	0	658
46	485	45	1	4	2	0	0	537
47	493	265	15	5	12	1	2	793
48	272	251	47	3	0	5	0	578
49	329	289	70	1	0	7	0	696
50	373	283	42	0	7	1	2	708
51	398	59	5	4	25	3	2	496
52	411	19	0	4	26	0	1	461
53	399	228	2	2	35	4	2	672
54	314	113	16	2	37	1	1	484
55	83	643	6	0	1	1	1	735
56	27	354	0	1	0	3	1	386
57	362	27	0	0	5	0	0	394
58	479	13	0	0	9	1	0	502
59	390	108	1	1	3	2	1	506
60	423	62	0	2	6	2	0	495
61	543	8	2	0	4	4	2	563
62	751	44	0	2	9	2	2	810
63	489	136	27	2	16	1	6	677
64	467	243	4	1	2	2	1	720
65	574	103	0	2	28	0	2	709
66	272	282	1	0	13	1	1	570
67	89	287	0	0	0	0	0	376
68	129	370	2	2	0	0	1	504
69	78	270	1	0	2	1	1	353
70	186	166	26	0	0	0	2	380

Contd....

Polling Station Level Election Results

Winner, Runner-up and 3rd Party Position & Winning Margin According to Polling Stations in Sardhana Assembly in Assembly Election (AE) under Muzaffarnagar Parliamentary Constituency in Uttar Pradesh (2022)

Polling Station Number	Winner Party	Winner Votes (%)	Runner-up Party	Runner-up Votes (%)	Winning Margin Votes (%)	Third Party	Third Party Votes (%)	Other Votes (%)
71	SP	171 (59.38)	BJP	101 (35.07)	70 (24.31)	BSP	10 (3.47)	6 (2.08)
72	SP	310 (63.79)	BJP	156 (32.1)	154 (31.69)	AIMIM	16 (3.29)	4 (0.82)
73	SP	267 (63.88)	BJP	142 (33.97)	125 (29.91)	AIMIM	5 (1.2)	4 (0.96)
74	SP	483 (80.63)	BJP	109 (18.2)	374 (62.43)	INC	2 (0.33)	5 (0.83)
75	SP	293 (49.41)	BJP	287 (48.4)	6 (1.01)	BSP	6 (1.01)	7 (1.18)
76	SP	584 (79.24)	BJP	135 (18.32)	449 (60.92)	AIMIM	10 (1.36)	8 (1.09)
77	SP	425 (70.72)	BJP	164 (27.29)	261 (43.43)	INC	8 (1.33)	4 (0.67)
78	SP	419 (90.11)	BJP	32 (6.88)	387 (83.23)	AIMIM	7 (1.51)	7 (1.51)
79	SP	424 (98.38)	BJP	3 (0.7)	421 (97.68)	INC	2 (0.46)	2 (0.46)
80	BJP	410 (50.49)	SP	315 (38.79)	95 (11.7)	BSP	66 (8.13)	21 (2.59)
81	BJP	254 (58.39)	SP	179 (41.15)	75 (17.24)	INC	1 (0.23)	1 (0.23)
82	BJP	245 (85.66)	SP	38 (13.29)	207 (72.37)	INC	2 (0.7)	1 (0.35)
83	SP	418 (59.63)	BJP	228 (32.52)	190 (27.11)	BSP	43 (6.13)	12 (1.71)
84	BJP	210 (51.34)	SP	185 (45.23)	25 (6.11)	BSP	5 (1.22)	9 (2.2)
85	SP	365 (94.32)	BJP	19 (4.91)	346 (89.41)	AIMIM	1 (0.26)	2 (0.52)
86	SP	263 (68.13)	BJP	120 (31.09)	143 (37.04)	AIMIM	2 (0.52)	1 (0.26)
87	SP	566 (90.56)	AIMIM	37 (5.92)	529 (84.64)	BJP	15 (2.4)	7 (1.12)
88	SP	455 (85.53)	AIMIM	44 (8.27)	411 (77.26)	BJP	26 (4.89)	7 (1.32)
89	BJP	130 (55.08)	SP	98 (41.53)	32 (13.55)	BSP	3 (1.27)	5 (2.12)
90	SP	288 (49.66)	BJP	210 (36.21)	78 (13.45)	BSP	71 (12.24)	11 (1.9)
91	SP	150 (53.96)	BJP	119 (42.81)	31 (11.15)	BSP	9 (3.24)	0 (0)
92	BJP	149 (56.02)	SP	88 (33.08)	61 (22.94)	BSP	27 (10.15)	2 (0.75)
93	SP	397 (77.84)	BJP	60 (11.76)	337 (66.08)	INC	20 (3.92)	33 (6.47)
94	SP	464 (74.48)	BJP	125 (20.06)	339 (54.42)	BSP	11 (1.77)	23 (3.69)
95	SP	273 (55.38)	BJP	141 (28.6)	132 (26.78)	BSP	68 (13.79)	11 (2.23)
96	BJP	259 (57.68)	SP	178 (39.64)	81 (18.04)	BSP	4 (0.89)	8 (1.78)
97	SP	642 (86.99)	BJP	81 (10.98)	561 (76.01)	AIMIM	8 (1.08)	7 (0.95)
98	BJP	504 (66.23)	SP	196 (25.76)	308 (40.47)	BSP	36 (4.73)	25 (3.29)
99	BJP	397 (69.89)	SP	161 (28.35)	236 (41.54)	AIMIM	5 (0.88)	5 (0.88)
100	SP	213 (50.71)	BJP	177 (42.14)	36 (8.57)	BSP	20 (4.76)	10 (2.38)
101	SP	277 (66.27)	BJP	122 (29.19)	155 (37.08)	BSP	14 (3.35)	5 (1.2)
102	SP	290 (39.35)	BSP	218 (29.58)	72 (9.77)	BJP	202 (27.41)	27 (3.66)
103	BSP	421 (60.32)	SP	251 (35.96)	170 (24.36)	BJP	19 (2.72)	7 (1)
104	BJP	332 (52.04)	SP	300 (47.02)	32 (5.02)	AIMIM	3 (0.47)	3 (0.47)
105	SP	469 (72.27)	BJP	170 (26.19)	299 (46.08)	AIMIM	7 (1.08)	3 (0.46)

Contd....

Socio-Economic Amenities - Rural

Access to Education Facilities

Particulars	Number of Villages (% of Population)				
	Available	Not Available	If Not Available (Distance of Nearest Facility)		
			A	B	C
Govt. Primary School	83 (78)	43 (22)	3 (0)	1 (0)	0 (0)
Private Primary School	106 (93)	20 (7)	0 (0)	0 (0)	0 (0)
Govt. Middle School	92 (83)	34 (17)	11 (2)	3 (3)	0 (0)
Private Middle School	79 (72)	47 (28)	5 (2)	2 (1)	1 (1)
Govt. Secondary School	14 (15)	112 (85)	33 (18)	16 (14)	5 (4)
Private Secondary School	37 (36)	89 (64)	15 (13)	9 (8)	2 (1)
Govt. Senior Secondary School	8 (11)	118 (89)	37 (22)	21 (16)	10 (4)
Private Senior Secondary School	23 (26)	103 (74)	14 (13)	10 (9)	3 (4)
Govt. Arts and Science Degree College	0 (0)	126 (100)	10 (7)	16 (11)	60 (46)
Private Arts and Science Degree College	2 (1)	124 (99)	5 (9)	9 (7)	21 (18)
Govt. Engineering College	0 (0)	126 (100)	8 (9)	12 (9)	61 (45)
Private Engineering College	4 (5)	122 (95)	3 (2)	8 (7)	18 (13)
Govt. Medicine College	1 (0)	125 (100)	8 (8)	6 (5)	72 (54)
Private Medicine College	3 (4)	123 (96)	2 (2)	2 (2)	21 (17)
Govt. Management Institute	0 (0)	126 (100)	6 (5)	9 (8)	57 (43)
Private Management Institute	2 (3)	124 (97)	5 (5)	5 (4)	28 (20)
Govt. Polytechnic	1 (1)	125 (99)	8 (6)	9 (11)	78 (54)
Private Polytechnic	6 (8)	120 (92)	1 (1)	6 (5)	13 (11)
Govt. Vocational Training School/ITI	1 (0)	125 (100)	6 (8)	10 (7)	62 (48)
Private Vocational Training School/ITI	1 (1)	125 (99)	4 (6)	11 (7)	24 (18)
Govt. Non Formal Training Centre	3 (2)	123 (98)	3 (5)	9 (8)	67 (49)
Private Non Formal Training Centre	2 (1)	124 (99)	0 (0)	1 (3)	16 (12)
Govt. School For Disabled	1 (1)	125 (99)	0 (0)	8 (8)	59 (48)
Private School For Disabled	1 (0)	125 (100)	1 (3)	2 (2)	26 (16)
Government Others	1 (0)	125 (100)	1 (0)	1 (3)	12 (7)
Private Others	1 (0)	125 (100)	0 (0)	0 (0)	1 (1)

Note : Distance A : Less than 5 km; B : Between 5-10 km; C : 10+ km.; Source : Data Analysis is based on 2011 Census.

DISCLAIMER

The Terms of Use and Disclaimer of Datanet India Private Limited (hereinafter referred to as "Datanet") for use of this analysis report of **Sardhana Assembly Constituency (Sardhana Vidhan Sabha)** :-

1. **Assembly Factbook™** is a Registered Trade Mark owned by Datanet.
2. All the maps are sketched and graphical representation only and have not been drawn to the scale and also not to represent the actual geographical area or boundary of the unit.
3. The data for the aforesaid analysis is based on authentic sources and has been culled from the various publications of Census, CSO and NSSO for district and block level data, various central and state government departments, Central & State Elections Commissions and the concerned Returning Officers' releases, Electoral Rolls, Election results and allied publications, internal assessment, surveys, estimates and analysis. Therefore, certain adjustment of data at micro level may have been done to arrive closer to the macro data.
4. Data have been provided on an "As Is" and "As AVAILABLE" basis
5. The colours shown in the maps or diagram and charts of a particular party, alliance or AC are indicative and do not represent them.
6. This publication which includes maps, sheets, graphs and data would be the property under copyright of Datanet only. The user may use these for its internal study, analysis and research purposes. It's public display, re-selling or any commercial uses by the user are not allowed.
7. Datanet has taken due care and caution in compilation and processing of data and allied information, but does not guarantee the accuracy, adequacy or completeness of any information/analysis and will be not responsible for any errors or omissions or for the results obtained from the use of such information/analysis.
8. All the contents for the publication have been culled from various authentic sources and Datanet reasonably believes such sources to be reliable, but does not make any representations, express or implied as to the accuracy or fitness of use of such information. The information or contents of the information/analysis do not constitute advice and should not be relied upon in making (or refraining from making) any decision. Any reliance placed upon the information provided by Datanet is the sole responsibility and strictly at the user's risk.
9. In no event will Datanet be liable for any damages (including, without limitation, damages for loss of business projects, or loss of profits) arising in contract, tort or otherwise from the use of or inability to use any of its contents, or from any action taken (or refrained from being taken) as a result of using the analysis or any of its contents. Datanet its directors, owners, editors, officials, employees, distributor and agents or any associate will not be liable for any errors in the information contained or any consequences arising from the use of the contents of the provided information/analysis.
10. If any provision of these terms and conditions is held invalid or illegal or unenforceable for any reason by any court of competent jurisdiction, such provision shall be severed and the remainder of provisions of the terms and conditions shall continue in full force and effect as if the Term of Use had been executed with the invalid, illegal or unenforceable provision eliminated.
11. If there are any discrepancies in the information provided, please bring it to attention of Datanet for suitable rectification measures.

**Buy Online This Complete Book At
Datanet India eBooks Store**

www.indiastatpublications.com

or go directly at

[http://www.indiastatpublications.com/
Assembly_factbook/Uttar Pradesh/Muzaffarnagar/ Sardhana](http://www.indiastatpublications.com/Assembly_factbook/Uttar%20Pradesh/Muzaffarnagar/Sardhana)

 **indiastat**elections

ISBN : 978-93-5905-931-0



9 789359 059310