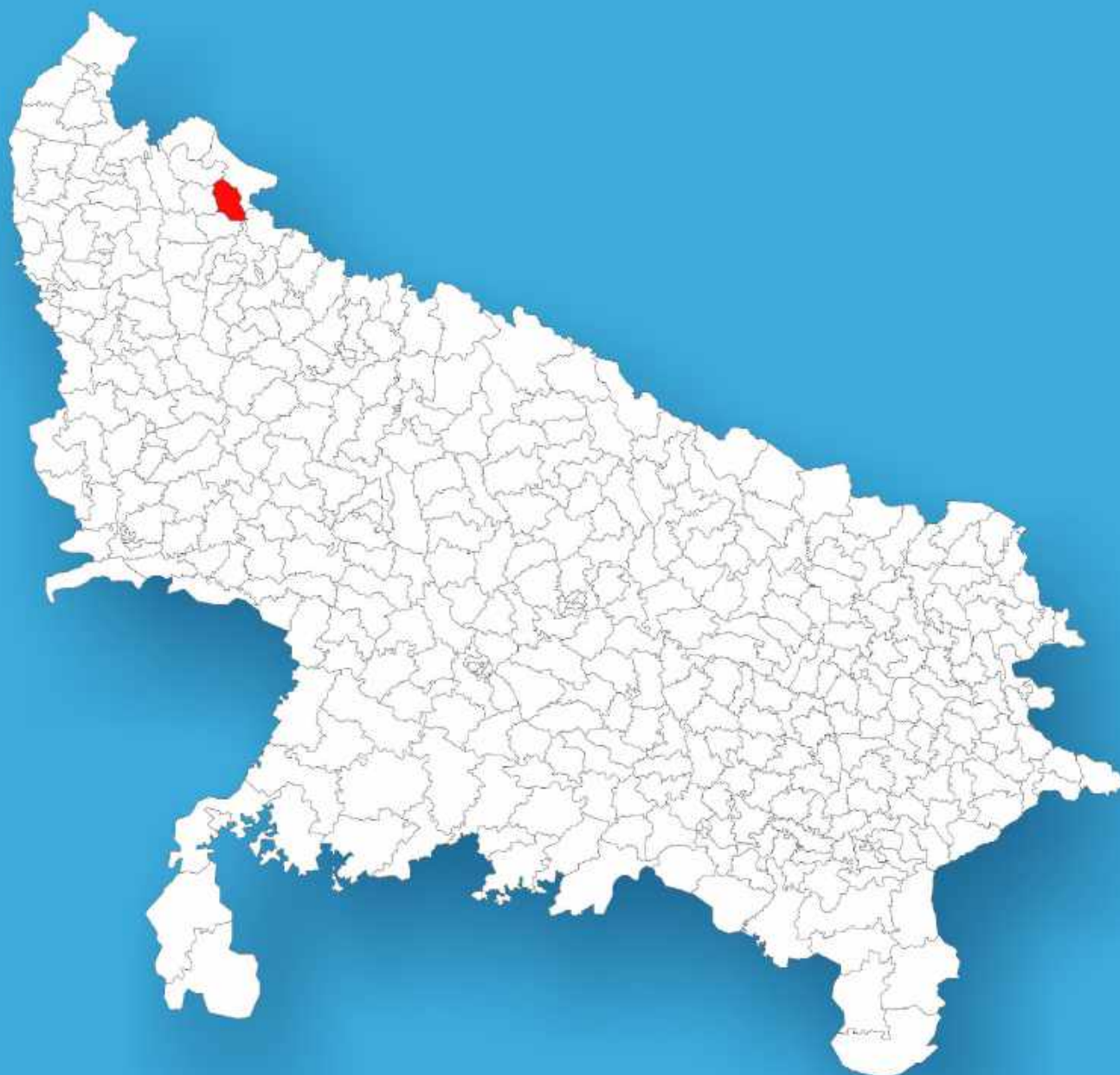




Uttar Pradesh

Assembly Factbook™

Dhampur Assembly Constituency



Key Electoral Data of Dhampur
Assembly Constituency (Vidhan Sabha)

Uttar Pradesh

Assembly Factbook™

Dhampur Assembly Constituency



Dhampur Vidhan Sabha

Editor & Director

Dr. R.K. Thukral

Research Editor

Dr. Shafeeq Rahman

**Compiled, Researched and Published by
Datanet India Pvt. Ltd.**

D-100, 1st Floor,

Okhla Industrial Area, Phase-I,

New Delhi- 110020.

Ph.: 91-11- 43580781-84

Email : support@indiastatpublications.com

Website : www.indiastatelections.com

Online Book Store :

www.indiastatpublications.com

Report No. : AFB/UP-020-0125

ISBN : 978-93-5905-001-0

First Edition : January, 2018

Eighth Updated Edition : January, 2025

Price : Rs.11500/-

US\$ 310

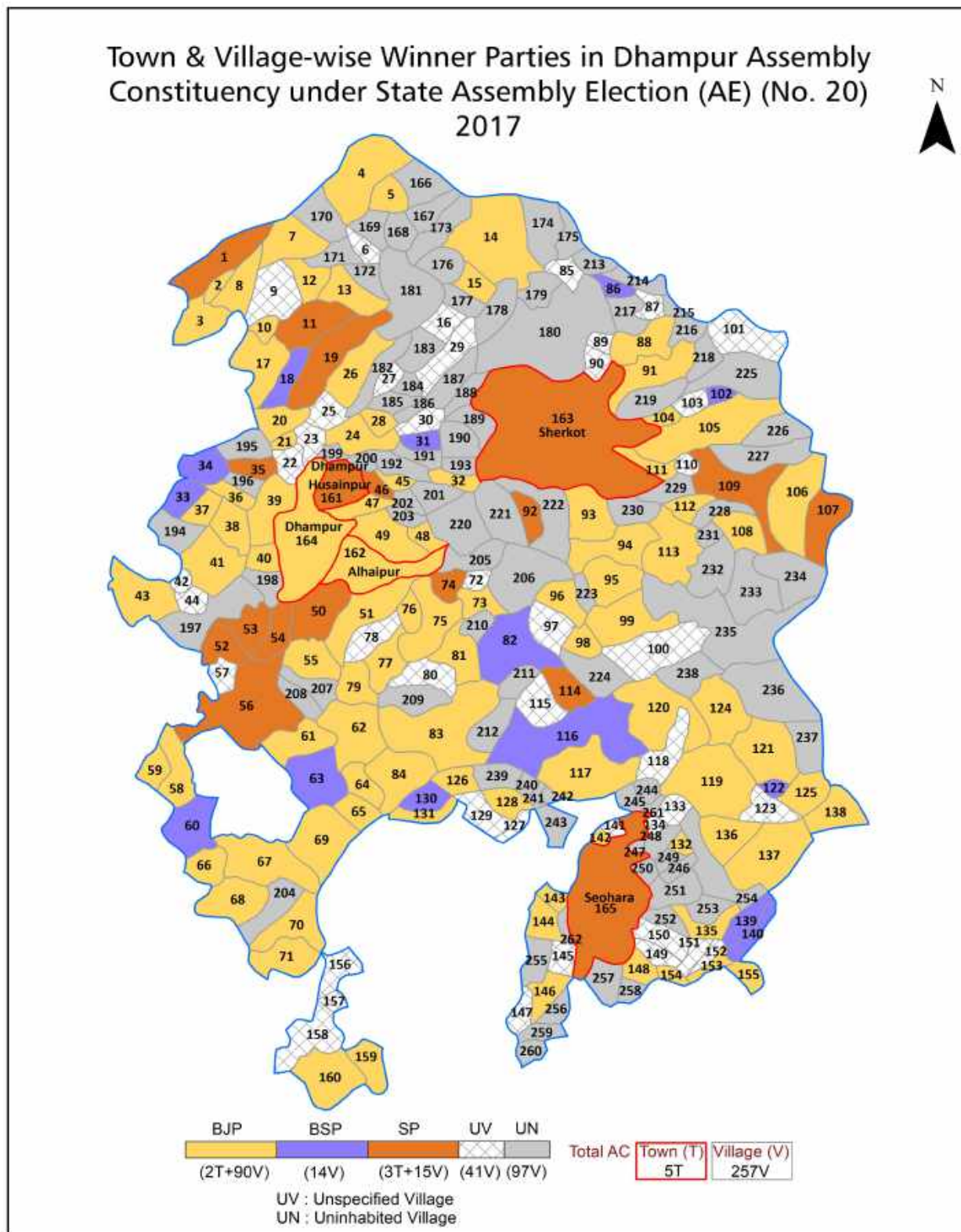
© Datanet India Pvt. Ltd.

All rights reserved. No part of this book may be reproduced, stored in a retrieval system or transmitted in any form or by any means, mechanical photocopying, photographing, scanning, recording or otherwise without the prior written permission of the publisher. Please refer to Disclaimer at page no. 275 for the use of this publication.

Printed in India

No.	Particulars	Page No.
	Introduction	
1	Assembly Constituency - (Vidhan Sabha) at a Glance Features of Assembly as per Delimitation Commission of India (2008)	1-2
	Location and Political Maps	
2	Location Map Boundaries of Assembly Constituency - (Vidhan Sabha) in District Boundaries of Assembly Constituency under Parliamentary Constituency - (Lok Sabha) Town & Village-wise Winner Parties-2024, 2022, 2019, 2017, 2014, 2012 and 2009	3-11
	Administrative Setup (2011)	
3	District Sub-district Towns Villages Inhabited Villages Uninhabited Villages Village Panchayat Intermediate Panchayat	12-21
	Demographics (2011)	
4	Population Households Rural/Urban Population Towns and Villages by Population Size Sex Ratio (Total & 0-6 Years) Religious Population Social Population Literacy Rate	22-23
	Electoral Features	
5	Important Dates of Last Elections Held Electors by Gender Service Electors Voters Voters Turnout Polling Stations & Average Number of Electors per Polling Station Electors by Age Group Present Elected Representatives	24-29
	Historical Summary Election Results	
6	Vote Share of Major Parties Winning Margin (Number & Percentage) Polarity of Parties Summary Result of Assembly Segment of Parliamentary Election 2024, 2019, 2014, 2009, 2004 and 1999 Summary Result of Assembly Elections 2022, 2017, 2012, 2007, 2002, 1996, 1993, 1991, 1989, 1985, 1980, 1977, 1974, 1969, 1967, 1962, 1957 and 1952	30-56
	Polling Station Level Election Results	
7	Name and Number of Polling Station 2024, 2022, 2019, 2017, 2014, 2012 and 2009 Polling Station-wise Electors, Voters & Voters Turnout 2024, 2022, 2019, 2017, 2014, 2012 and 2009 Polling Station wise Elections Results 2024, 2022, 2019, 2017, 2014, 2012 and 2009	57-238
8	Panchayat and Local Bodies Election Results Panchayat Result 2015 Urban Local Bodies Result 2012	239-253
	Share of Assembly Constituency	
9	Share of Assembly Constituency - (Vidhan Sabha) in State, District and Parliamentary Constituency - (Lok Sabha)	254
	Socio-Economic Amenities (2011)	
10	Access to Administrative Units Agricultural, Manufacturing and Industrial Commodities Demographic Indicators Education Health & Manpower Drinking Water Supply Sanitation Entertainment and Recreations Infrastructure Power Food Allocation Distribution and Marketing of Agriculture Commodities Infrastructure Transport and Road Infrastructure Communication Banking and Financial Services Land Use Irrigation Source	256-270
11	Abbreviation & Sources	271-274
12	Disclaimer	275

Location & Political Map



Administrative Setup

List of Village Panchayat & Intermediate Panchayat (Block) Name - 2011

Village Name	Village Panchayat Name	Intermediate Panchayat Name
Abunasirpur	Ramthera	Allahpur
Ajampur Jamni Bhan Ahatmali	Aurangshahpur Narayan	Allahpur
Ajampur Jamni Bhan Bila Ahatma	Aurangshahpur Narayan	Allahpur
Ajitpurdasi	Azizpur Dasi	Allahpur
Aladinpur Bhatpura	Aladdinpur Bhatpura	Allahpur
Alawalpur	Ditanpur	Allahpur
Amirpur	Amirpur	Budhanpur Seohara
Amkhera Shajarpur	Amkhera Shzarpur	Allahpur
Asfabad Bhavan Bila Ahatmali	Asafabad Bhawan	Allahpur
Aurangshahpur Banwari	Ourangshahpur Banwari	Allahpur
Badshahpur Laxmisain	Kadshahpur Laxmi Khurd	Allahpur
Badshahpur Shah Mo.Ahatmali	Nurpur Chibri	Allahpur
Badshahpur Shahmo Bila Ahatmal	Nurpur Chibri	Allahpur
Bakshanpur	Bakshanpur	Allahpur
Bal Kishan Pur	Bal Kishanpur	Allahpur
Bamnoli	Jamalpur Alam	Allahpur
Bamnoli	Bamnauli	Budhanpur Seohara
Basera Khadar	Mukaripur	Allahpur
Begpur Girdhar	Palanpur	Budhanpur Seohara
Berkhera Tanda Ahatmali	Berkhera Tanda	Allahpur
Berkhera Tanda Bila Ahatmali	Berkhera Tanda	Allahpur
Buapur Nathu	Buthapur Natthu	Allahpur
Burhannagar	Pipal Sana	Allahpur
Chak Mohmad Nagar	Chak M. Nagar	Allahpur
Chak Shahjani	Chakshahjari	Allahpur
Chaknindru	Nidru Khas	Allahpur
Chakrajmal	Chakrajmal	Allahpur
Datanagar	Jamalpur Mahipat	Budhanpur Seohara
Dildarpur	Dindarpur	Budhanpur Seohara

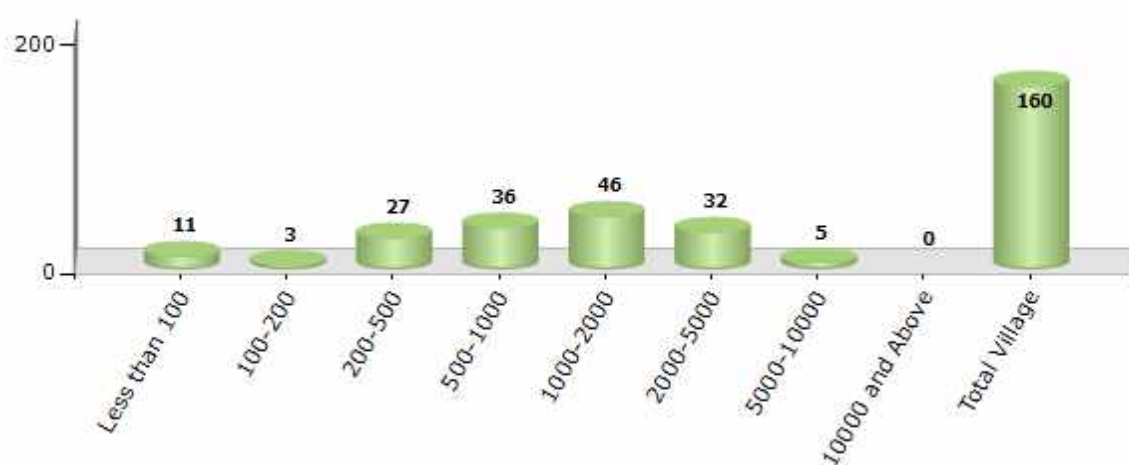
Contd....

Demographics

Number of Villages by Population Size - 2011

Less than 100	100-200	200-500	500-1000	1000-2000	2000-5000	5000-10000	10000 and Above	Total Village
11	3	27	36	46	32	5	0	160

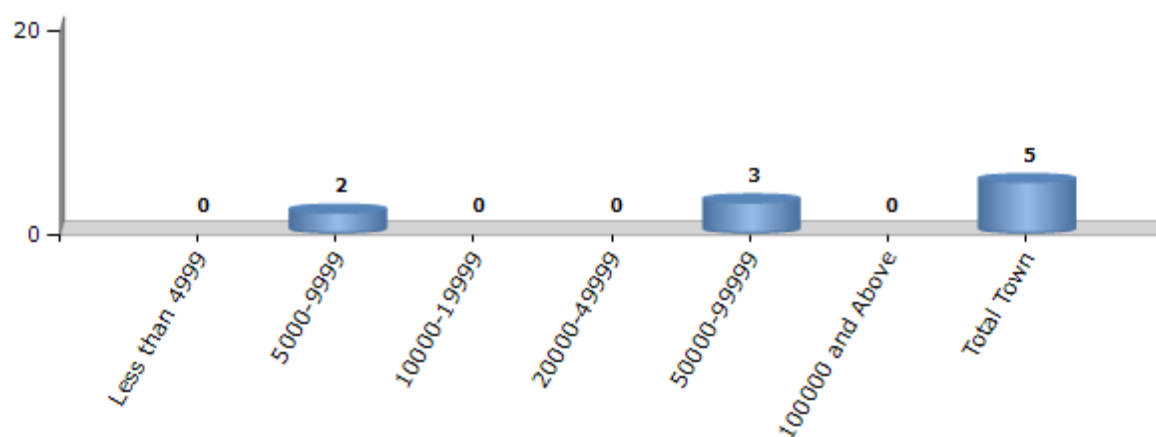
Number of Villages by Population Size - 2011



Number of Towns by Population Size - 2011

Less than 4999	5000-9999	10000-19999	20000-49999	50000-99999	100000 and Above	Total Town
0	2	0	0	3	0	5

Number of Towns by Population Size - 2011

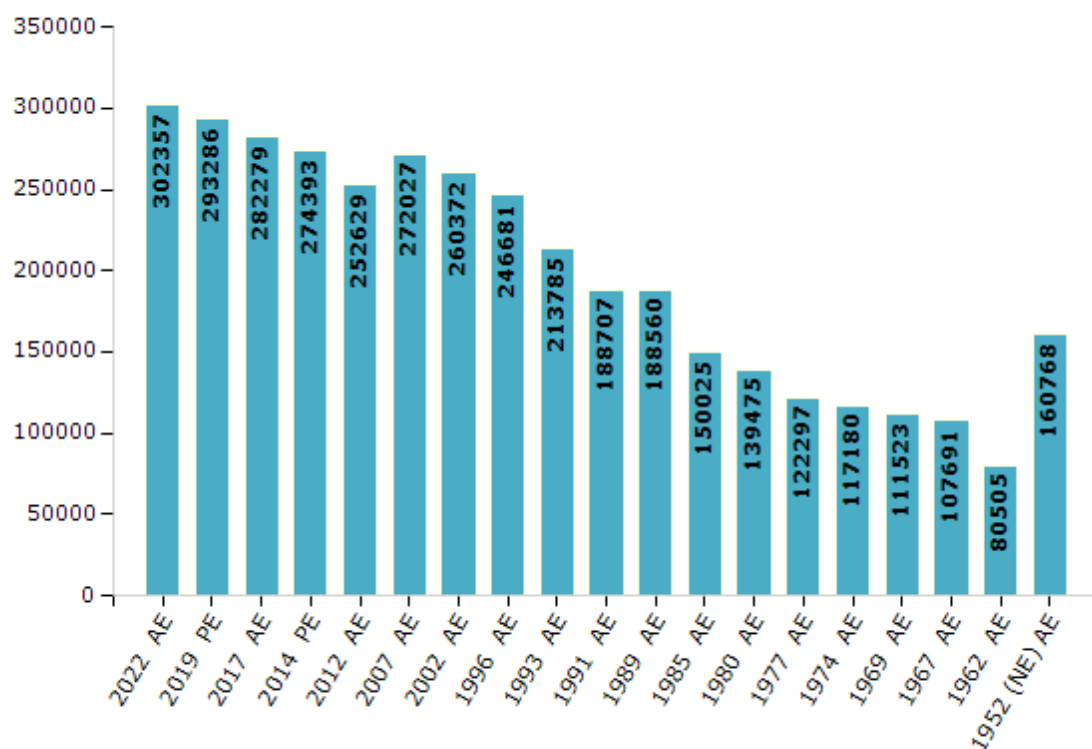


Electoral Features

Electors by Male & Female

Year	Male	Female	Others	Total	Year	Male	Female	Others	Total
2022 AE	160776	141558	23	302357	1991 AE	113216	75491	-	188707
2019 PE	156789	136485	12	293286	1989 AE	113142	75418	-	188560
2017 AE	151741	130532	6	282279	1985 AE	89129	60896	-	150025
2014 PE	147484	126904	5	274393	1980 AE	76253	63222	-	139475
2012 AE	137630	114996	3	252629	1977 AE	66169	56128	-	122297
2009 PE	-	-	-	-	1974 AE	63408	53772	-	117180
2007 AE	144571	127456	-	272027	1969 AE	56763	54760	-	111523
2004 PE	-	-	-	-	1967 AE	-	-	-	107691
2002 AE	138748	121624	-	260372	1962 AE	-	-	-	80505
1999 PE	-	-	-	-	1957 AE	-	-	-	-
1996 AE	134963	111718	-	246681	1952 (NE) AE	-	-	-	160768
1993 AE	118875	94910	-	213785					

Number of Electors



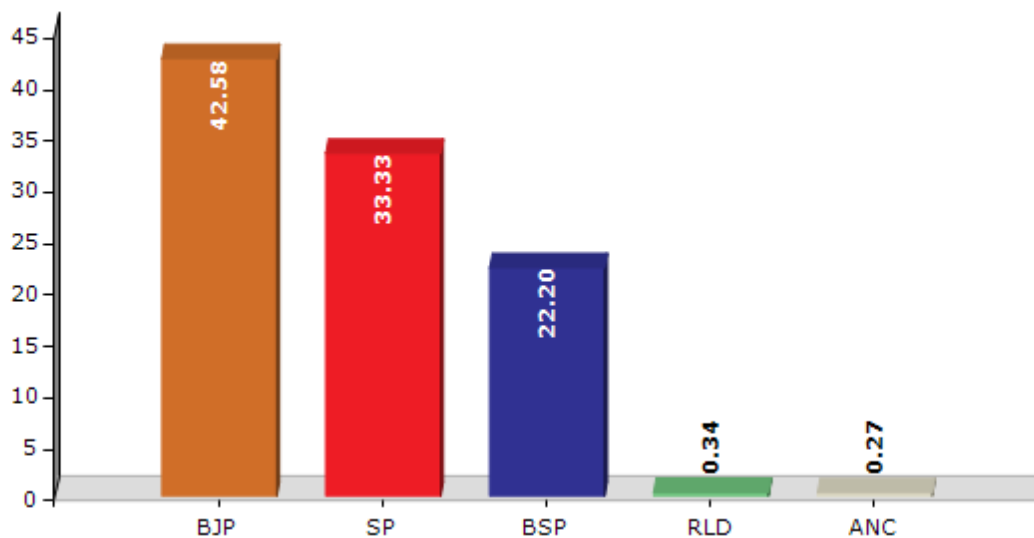
Note : AE : Assembly Election, PE : Assembly Segment of Parliamentary Election, (NE) : Dhampur North East Cum Nagina East

Historical Summary Election Results

Summary Result of Assembly Election - 2017

Candidate Name	Party	Votes	Votes %
Ashok Kumar Rana	BJP	82169	42.58
Tha. Mool Chand Chauhan	SP	64305	33.33
Muhammad Ghazi	BSP	42836	22.2
Naimuddin	RLD	659	0.34
Firasat	ANC	519	0.27
Kampi	BMF	467	0.24
Laxman	IND	349	0.18
Mohd. Danish	IND	342	0.18
Bhoopendra Kumar	AKSP	295	0.15
	NOTA	1020	0.53

Votes Percentage of Top Parties - 2017



Polling Station Level Election Results

Number and Name of Polling Stations (PS) (2022)

Number of Polling Stations	Name of Polling Stations	Number of Polling Stations	Name of Polling Stations
1	P.V. Tibri R.No. 1	21	P.V. Azampur Jamnibhan R.No. 1
2	P.V. Tibri R.No. 2	22	P.V. Azampur Jamnibhan R.No. 2
2A	P.V. Tibri R.No. 4	23	P.V. Azampur Jamnibhan R.No. 3
3	P.V. Tibri R.No. 3	24	P.V. Sadtabad
4	P.V. Burhan Nagar	25	P.V. Nwada Saidpur Jalal Urf Bhootpuri R.No. 1
5	P.V. Ourangshahpur Banwari	26	P.V. Nwada Saidpur Jalal Urf Bhootpuri R.No. 2
6	P.V. Husainpur Hameed R.No. 1	27	P.V. Fahtehpur Jamal R.No. 1
7	P.V. Husainpur Hameed R.No. 2	28	P.V. Fahtehpur Jamal R.No. 2
8	P.V. Dhurara	29	P.V. Mohd.Pur Jamal
9	P.V. Kopa	30	P.V. Hafizabad Shrki R.No. 1
10	P.V. Shahalipur Nichal R.No. 1	31	P.V. Hafizabad Shrki R.No. 2
11	P.V. Shahalipur Nichal R.No. 2	32	P.V. Hafizabad Shrki R.No. 3
12	Panchayat Ghar Nathadoi R.No. 1	33	Kisan J.H.School Mubarakpur Tappa Bharti Room 1
13	Panchayat Ghar Nathadoi R.No. 2	34	Kisan J.H.School Mubarakpur Tappa Bharti Room 2
14	P.V. Kodupura	35	P.V. Asphabad Bhawan
15	P.V. Noorpur Chhibri R.No. 1	36	P.V. Umarpur Bangar
16	P.V. Noorpur Chhibri R.No. 2	37	Panchyat Ghar Mohd.Pur Sada
17	P.V. Noorpur Chhibri R.No. 3	38	P.V. Gajraula
18	P.V. Badshahpur Laxmisain	39	P.V. Phatehpur Lal
19	P.V. Mohd.Alipur Lalman R.No. 1	40	P.V. Shekhpur Bhavra
20	P.V. Mohd.Alipur Lalman R.No. 2	41	P.V. Chak Shahjani

Contd....

Polling Station Level Election Results

Polling Station-wise Votes Secured by Overall Top Five Parties in Dhampur Assembly in Assembly Election (AE) under Nagina Parliamentary Constituency in Uttar Pradesh (2022)

Number of Polling Station	Winner - Ashok Kumar Rana (BJP)	Runner-up - Naim Ul Hasan (SP)	3rd - Thakur Moolchand Chauhan (BSP)	4th - Hussain Ahmad (INC)	5th - Vivek Kumar (ASPKR)	NOTA	Other	Total Votes Secured
35	233	236	212	4	0	0	1	686
36	160	1	472	4	3	0	5	645
37	334	8	154	2	1	0	0	499
38	279	20	385	6	1	0	3	694
39	375	11	311	6	4	0	3	710
40	303	30	301	3	1	0	2	640
41	926	8	48	2	3	0	3	990
42	187	26	389	2	6	0	0	610
43	161	377	57	1	1	0	0	597
44	221	41	199	0	4	0	0	465
45	236	10	283	6	1	0	2	538
46	16	544	4	1	2	0	1	568
47	118	380	5	2	0	0	0	505
48	166	14	296	8	2	0	4	490
49	398	73	20	1	2	0	3	497
50	364	13	116	3	1	0	3	500
51	187	3	313	2	0	0	0	505
52	494	85	256	0	0	0	1	836
53	327	44	74	1	0	0	0	446
54	540	162	130	2	3	0	2	839
55	396	57	318	3	1	0	3	778
56	6	686	17	1	1	0	1	712
57	10	360	14	1	2	0	0	387
58	7	439	3	0	0	0	0	449
59	27	326	4	0	2	0	0	359
60	241	35	238	0	2	0	0	516
61	175	206	488	10	2	0	7	888
62	45	405	13	3	1	0	0	467
63	359	236	93	3	2	0	0	693
64	452	164	242	6	2	0	0	866
65	40	221	203	4	3	0	0	471
66	201	149	65	0	4	0	0	419
67	316	73	63	2	0	0	0	454
68	140	573	18	1	2	0	1	735
69	83	406	14	1	4	0	1	509

Contd....

Polling Station Level Election Results

Winner, Runner-up and 3rd Party Position & Winning Margin According to Polling Stations in Dhampur Assembly in Assembly Election (AE) under Nagina Parliamentary Constituency in Uttar Pradesh (2022)

Polling Station Number	Winner Party	Winner Votes (%)	Runner-up Party	Runner-up Votes (%)	Winning Margin Votes (%)	Third Party	Third Party Votes (%)	Other Votes (%)
70	SP	304 (69.41)	BJP	105 (23.97)	199 (45.44)	BSP	26 (5.94)	3 (0.68)
71	SP	547 (82.5)	BJP	99 (14.93)	448 (67.57)	BSP	13 (1.96)	4 (0.6)
72	SP	268 (65.21)	BJP	125 (30.41)	143 (34.8)	BSP	16 (3.89)	2 (0.49)
73	BJP	426 (91.81)	BSP	22 (4.74)	404 (87.07)	SP	15 (3.23)	1 (0.22)
74	BJP	424 (93.39)	BSP	18 (3.96)	406 (89.43)	SP	9 (1.98)	3 (0.66)
75	SP	322 (50.23)	BJP	303 (47.27)	19 (2.96)	BSP	16 (2.5)	0 (0)
76	SP	357 (53.52)	BJP	294 (44.08)	63 (9.44)	BSP	15 (2.25)	1 (0.15)
77	BJP	339 (47.21)	SP	325 (45.26)	14 (1.95)	BSP	47 (6.55)	7 (0.97)
78	BJP	438 (54.61)	SP	311 (38.78)	127 (15.83)	BSP	47 (5.86)	6 (0.75)
79	SP	450 (78.95)	BJP	99 (17.37)	351 (61.58)	BSP	16 (2.81)	5 (0.88)
80	BJP	317 (53.19)	SP	215 (36.07)	102 (17.12)	BSP	61 (10.23)	3 (0.5)
81	SP	514 (87.86)	BJP	34 (5.81)	480 (82.05)	BSP	32 (5.47)	5 (0.85)
82	SP	627 (88.19)	BSP	49 (6.89)	578 (81.3)	BJP	30 (4.22)	5 (0.7)
83	BJP	382 (55.77)	SP	269 (39.27)	113 (16.5)	BSP	28 (4.09)	6 (0.88)
84	BJP	703 (89.33)	BSP	54 (6.86)	649 (82.47)	SP	29 (3.68)	1 (0.13)
85	SP	847 (95.6)	BSP	31 (3.5)	816 (92.1)	BJP	5 (0.56)	3 (0.34)
86	SP	793 (96.47)	BSP	22 (2.68)	771 (93.79)	BJP	4 (0.49)	3 (0.36)
87	SP	372 (54.71)	BJP	263 (38.68)	109 (16.03)	BSP	43 (6.32)	2 (0.29)
88	SP	380 (66.2)	BJP	166 (28.92)	214 (37.28)	BSP	28 (4.88)	0 (0)
89	SP	268 (55.72)	BJP	193 (40.12)	75 (15.6)	BSP	17 (3.53)	3 (0.62)
90	BJP	388 (70.29)	SP	129 (23.37)	259 (46.92)	BSP	34 (6.16)	1 (0.18)
91	BJP	470 (91.8)	SP	22 (4.3)	448 (87.5)	BSP	20 (3.91)	0 (0)
92	BJP	266 (60.18)	SP	166 (37.56)	100 (22.62)	BSP	9 (2.04)	1 (0.23)
93	BJP	442 (90.76)	BSP	38 (7.8)	404 (82.96)	SP	7 (1.44)	0 (0)
94	BJP	410 (85.59)	BSP	46 (9.6)	364 (75.99)	SP	21 (4.38)	2 (0.42)
95	BJP	288 (50.62)	SP	239 (42)	49 (8.62)	BSP	40 (7.03)	2 (0.35)
96	BJP	487 (80.5)	SP	90 (14.88)	397 (65.62)	BSP	23 (3.8)	5 (0.83)
97	BJP	393 (69.43)	SP	134 (23.67)	259 (45.76)	BSP	38 (6.71)	1 (0.18)
98	SP	453 (78.1)	BJP	98 (16.9)	355 (61.2)	BSP	27 (4.66)	2 (0.34)
99	BJP	676 (88.37)	SP	46 (6.01)	630 (82.36)	BSP	39 (5.1)	4 (0.52)
100	BJP	614 (82.75)	SP	73 (9.84)	541 (72.91)	BSP	54 (7.28)	1 (0.13)
101	BJP	394 (88.54)	BSP	47 (10.56)	347 (77.98)	SP	4 (0.9)	0 (0)
102	BJP	345 (88.92)	BSP	32 (8.25)	313 (80.67)	SP	10 (2.58)	1 (0.26)
103	SP	640 (83.44)	BJP	103 (13.43)	537 (70.01)	BSP	21 (2.74)	3 (0.39)
104	SP	513 (85.64)	BJP	73 (12.19)	440 (73.45)	BSP	9 (1.5)	4 (0.67)

Contd....

Socio-Economic Amenities - Rural

Access to Education Facilities

Particulars	Number of Villages (% of Population)				
	Available	Not Available	If Not Available (Distance of Nearest Facility)		
			A	B	C
Govt. Primary School	99 (78)	61 (22)	4 (1)	1 (1)	0 (0)
Private Primary School	41 (44)	119 (56)	2 (1)	1 (0)	0 (0)
Govt. Middle School	46 (42)	114 (58)	36 (16)	11 (5)	0 (0)
Private Middle School	30 (32)	130 (68)	9 (5)	0 (0)	0 (0)
Govt. Secondary School	8 (8)	152 (92)	28 (19)	21 (10)	0 (0)
Private Secondary School	15 (16)	145 (84)	39 (24)	6 (4)	1 (1)
Govt. Senior Secondary School	4 (7)	156 (93)	31 (19)	24 (11)	2 (3)
Private Senior Secondary School	8 (12)	152 (88)	35 (22)	12 (10)	2 (1)
Govt. Arts and Science Degree College	0 (0)	160 (100)	18 (12)	34 (21)	15 (12)
Private Arts and Science Degree College	2 (4)	158 (96)	19 (15)	7 (4)	7 (5)
Govt. Engineering College	0 (0)	160 (100)	7 (3)	5 (6)	13 (9)
Private Engineering College	0 (0)	160 (100)	14 (7)	1 (0)	51 (39)
Govt. Medicine College	0 (0)	160 (100)	4 (2)	1 (1)	51 (33)
Private Medicine College	0 (0)	160 (100)	6 (3)	0 (0)	12 (8)
Govt. Management Institute	0 (0)	160 (100)	0 (0)	5 (2)	37 (24)
Private Management Institute	0 (0)	160 (100)	0 (0)	2 (1)	48 (28)
Govt. Polytechnic	0 (0)	160 (100)	0 (0)	2 (0)	88 (57)
Private Polytechnic	0 (0)	160 (100)	0 (0)	0 (0)	6 (4)
Govt. Vocational Training School/ITI	0 (0)	160 (100)	1 (0)	5 (5)	90 (61)
Private Vocational Training School/ITI	0 (0)	160 (100)	0 (0)	0 (0)	3 (3)
Govt. Non Formal Training Centre	0 (0)	160 (100)	14 (14)	11 (5)	29 (17)
Private Non Formal Training Centre	0 (0)	160 (100)	0 (0)	0 (0)	0 (0)
Govt. School For Disabled	0 (0)	160 (100)	7 (3)	3 (2)	35 (23)
Private School For Disabled	0 (0)	160 (100)	1 (0)	2 (1)	0 (0)
Government Others	0 (0)	160 (100)	4 (2)	1 (1)	2 (2)
Private Others	0 (0)	160 (100)	0 (0)	0 (0)	0 (0)

Note : Distance A : Less than 5 km; B : Between 5-10 km; C : 10+ km.; Source : Data Analysis is based on 2011 Census.

DISCLAIMER

The Terms of Use and Disclaimer of Datanet India Private Limited (hereinafter referred to as "Datanet") for use of this analysis report of **Dhampur Assembly Constituency (Dhampur Vidhan Sabha)** :-

1. **Assembly Factbook™** is a Registered Trade Mark owned by Datanet.
2. All the maps are sketched and graphical representation only and have not been drawn to the scale and also not to represent the actual geographical area or boundary of the unit.
3. The data for the aforesaid analysis is based on authentic sources and has been culled from the various publications of Census, CSO and NSSO for district and block level data, various central and state government departments, Central & State Elections Commissions and the concerned Returning Officers' releases, Electoral Rolls, Election results and allied publications, internal assessment, surveys, estimates and analysis. Therefore, certain adjustment of data at micro level may have been done to arrive closer to the macro data.
4. Data have been provided on an "As Is" and "As AVAILABLE" basis
5. The colours shown in the maps or diagram and charts of a particular party, alliance or AC are indicative and do not represent them.
6. This publication which includes maps, sheets, graphs and data would be the property under copyright of Datanet only. The user may use these for its internal study, analysis and research purposes. It's public display, re-selling or any commercial uses by the user are not allowed.
7. Datanet has taken due care and caution in compilation and processing of data and allied information, but does not guarantee the accuracy, adequacy or completeness of any information/analysis and will be not responsible for any errors or omissions or for the results obtained from the use of such information/analysis.
8. All the contents for the publication have been culled from various authentic sources and Datanet reasonably believes such sources to be reliable, but does not make any representations, express or implied as to the accuracy or fitness of use of such information. The information or contents of the information/analysis do not constitute advice and should not be relied upon in making (or refraining from making) any decision. Any reliance placed upon the information provided by Datanet is the sole responsibility and strictly at the user's risk.
9. In no event will Datanet be liable for any damages (including, without limitation, damages for loss of business projects, or loss of profits) arising in contract, tort or otherwise from the use of or inability to use any of its contents, or from any action taken (or refrained from being taken) as a result of using the analysis or any of its contents. Datanet its directors, owners, editors, officials, employees, distributor and agents or any associate will not be liable for any errors in the information contained or any consequences arising from the use of the contents of the provided information/analysis.
10. If any provision of these terms and conditions is held invalid or illegal or unenforceable for any reason by any court of competent jurisdiction, such provision shall be severed and the remainder of provisions of the terms and conditions shall continue in full force and effect as if the Term of Use had been executed with the invalid, illegal or unenforceable provision eliminated.
11. If there are any discrepancies in the information provided, please bring it to attention of Datanet for suitable rectification measures.

Buy Online This Complete Book At
Datanet India eBooks Store

www.indiastatpublications.com

or go directly at

[http://www.indiastatpublications.com/
Assembly_factbook/Uttar Pradesh/Nagina/ Dhampur](http://www.indiastatpublications.com/Assembly_factbook/Uttar%20Pradesh/Nagina/Dhampur)

 **indiastat**elections

ISBN : 978-93-5905-001-0



9 789359 050010