



Uttar Pradesh

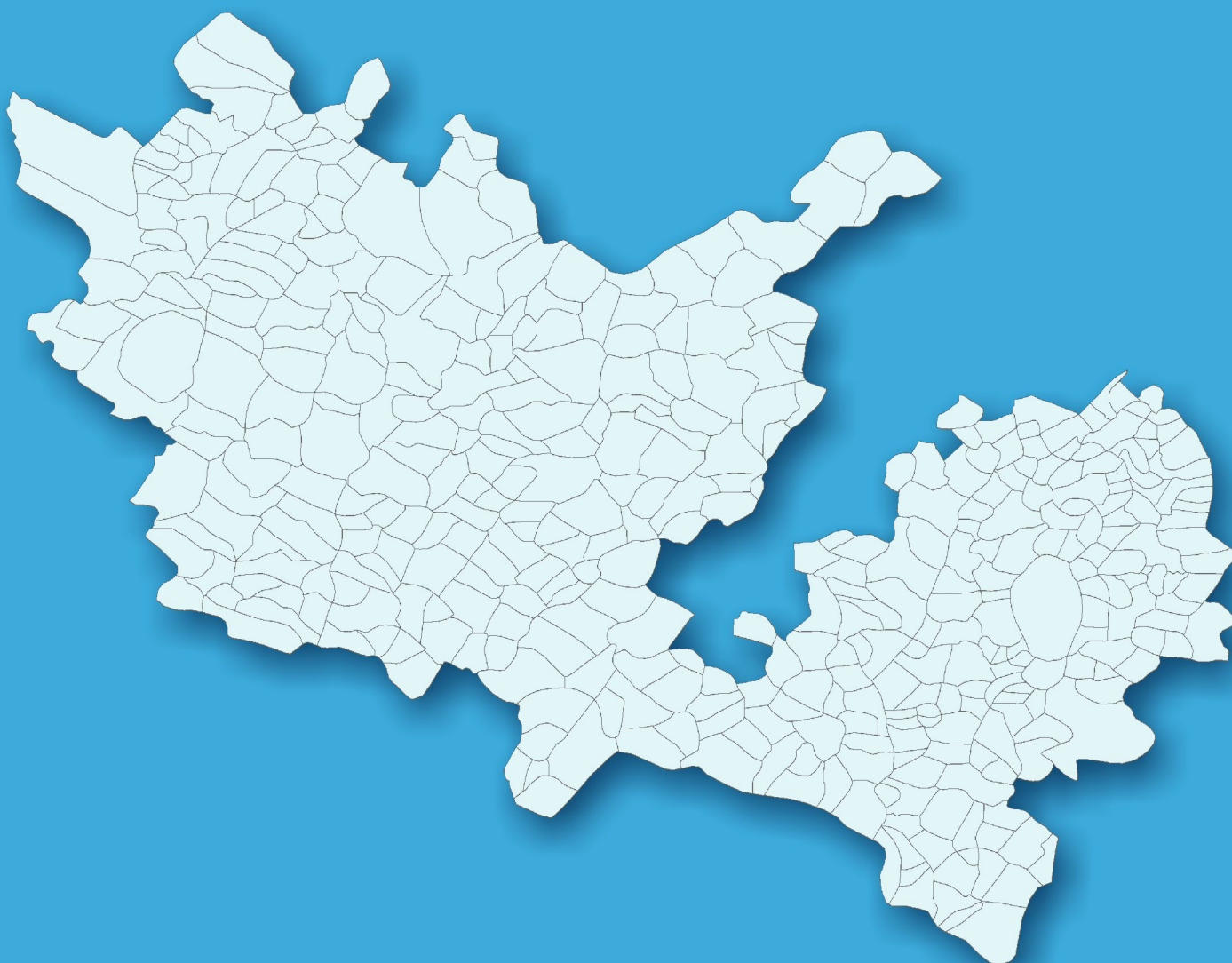
# Assembly Factbook™

Nagina Assembly Constituency



Key Electoral Data of Nagina  
Assembly Constituency (Vidhan Sabha)

Uttar Pradesh  
**Assembly Factbook**<sup>TM</sup>  
Nagina Assembly Constituency



Nagina Vidhan Sabha

**Editor & Director**

Dr. R.K. Thukral

**Research Editor**

Dr. Shafeeq Rahman

**Compiled, Researched and Published by  
Datanet India Pvt. Ltd.**

D-100, 1st Floor,

Okhla Industrial Area, Phase-I,

New Delhi- 110020.

Ph.: 91-11- 43580781-84

Email : support@indiastatpublications.com

Website : www.indiastatelections.com

**Online Book Store :**

www.indiastatpublications.com

**Report No. :** AFB/UP-018-0125

**ISBN :** 978-93-5905-912-9

**First Edition :** January, 2018

**Eighth Updated Edition :** January, 2025

**Price :** Rs.11500/-

US\$ 310

**© Datanet India Pvt. Ltd.**

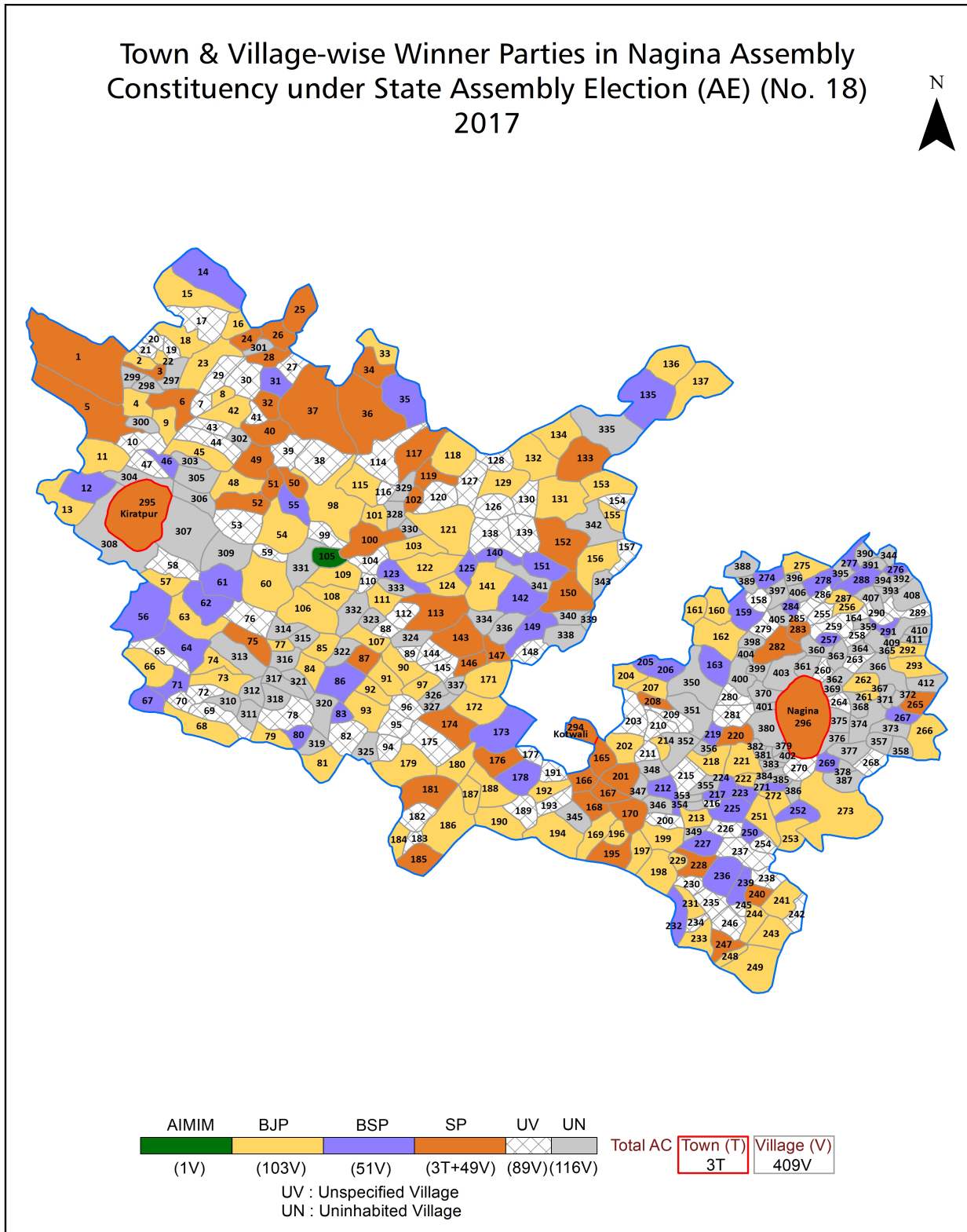
All rights reserved. No part of this book may be reproduced, stored in a retrieval system or transmitted in any form or by any means, mechanical photocopying, photographing, scanning, recording or otherwise without the prior written permission of the publisher. Please refer to Disclaimer at page no. 313 for the use of this publication.

Printed in India

# Contents

No.	Particulars	Page No.
	<b>Introduction</b>	
1	Assembly Constituency - (Vidhan Sabha) at a Glance   Features of Assembly as per Delimitation Commission of India (2008)	1-2
	<b>Location and Political Maps</b>	
2	Location Map   Boundaries of Assembly Constituency - (Vidhan Sabha) in District   Boundaries of Assembly Constituency under Parliamentary Constituency - (Lok Sabha)   Town & Village-wise Winner Parties-2024, 2022, 2019, 2017, 2014, 2012 and 2009	3-11
	<b>Administrative Setup (2011)</b>	
3	District   Sub-district   Towns   Villages   Inhabited Villages   Uninhabited Villages   Village Panchayat   Intermediate Panchayat	12-28
	<b>Demographics (2011)</b>	
4	Population   Households   Rural/Urban Population   Towns and Villages by Population Size   Sex Ratio (Total & 0-6 Years)   Religious Population   Social Population   Literacy Rate	29-30
	<b>Electoral Features</b>	
5	Important Dates of Last Elections Held   Electors by Gender   Service Electors   Voters   Voters Turnout   Polling Stations & Average Number of Electors per Polling Station   Electors by Age Group   Present Elected Representatives	31-36
	<b>Historical Summary Election Results</b>	
6	Vote Share of Major Parties   Winning Margin (Number & Percentage)   Polarity of Parties   Summary Result of Assembly Segment of Parliamentary Election 2024, 2019, 2014, 2009, 2004 and 1999   Summary Result of Assembly Elections 2022, 2017, 2012, 2007, 2002, 1996, 1993, 1991, 1989, 1985, 1980, 1977, 1974, 1969, 1967, 1962, 1957 and 1952	37-63
	<b>Polling Station Level Election Results</b>	
7	Name and Number of Polling Station 2024, 2022, 2019, 2017, 2014, 2012 and 2009   Polling Station-wise Electors, Voters & Voters Turnout 2024, 2022, 2019, 2017, 2014, 2012 and 2009   Polling Station wise Elections Results 2024, 2022, 2019, 2017, 2014, 2012 and 2009	64-274
	<b>Panchayat and Local Bodies Election Results</b>	
8	Panchayat Result 2015   Urban Local Bodies Result 2012	275-291
	<b>Share of Assembly Constituency</b>	
9	Share of Assembly Constituency - (Vidhan Sabha) in State, District and Parliamentary Constituency - (Lok Sabha)	292
	<b>Socio-Economic Amenities (2011)</b>	
10	Access to Administrative Units   Agricultural, Manufacturing and Industrial Commodities   Demographic Indicators   Education   Health & Manpower   Drinking Water Supply   Sanitation   Entertainment and Recreations Infrastructure   Power   Food Allocation Distribution and Marketing of Agriculture Commodities Infrastructure   Transport and Road Infrastructure   Communication   Banking and Financial Services   Land Use   Irrigation Source	294-308
11	<b>Abbreviation &amp; Sources</b>	309-312
12	<b>Disclaimer</b>	313

Location & Political Map



## Administrative Setup

### List of Village Panchayat & Intermediate Panchayat (Block) Name - 2011

Village Name	Village Panchayat Name	Intermediate Panchayat Name
Abdipur Kal1An	Khurampur Dallu	Kotwali
Abdipur Kishna	Roshanpur Pratap	Kotwali
Abdul Ajeejpur	Said Kheri	Kotwali
Abulfazalpur Khas	Abbul Fajalpur Khas	Kiratpur
Ajampur Mohan	Phakhanpur	Kotwali
Ajampur Yarmohammad	Padala	Kiratpur
Ajpura Chouhan	Begampur	Kotwali
Akbrabad	Akbarabad	Kiratpur
Alampur	Kalapur Bujurg	Kiratpur
Alampur Ganga	Mojpur Kushal	Kiratpur
Aleali Pur	Alealipur	Kotwali
Alipur Ganga	Nenpura	Kotwali
Alipur Man	Alipur Mam	Kotwali
Allehdadpur	Kajipur Imma	Kotwali
Allehyarpur	Alhaiyarpur	Kiratpur
Amannagar	Shah Alipur Sattar	Kiratpur
Anand Kheri	Begampur Chapmal	Kotwali
Anwarpur Chatar	Anverpur Chatar	Kiratpur
Arjanipur	Kalapur Bujurg	Kiratpur
Asdulla Pur Kal1An	Kalakheri	Kotwali
Asdullapur Pirthi	Asdullapur Prathi	Kotwali
Ashrafpur	Dudhali	Kiratpur
Aurang Jebpur Sembhal	Zamalpur Bhagar	Kotwali
Aurangjebpur Fazil	Gopalpur	Kiratpur
Aurangjebpur Gulal	Abbul Khas	Kiratpur
Aurangjebpur Hardas	Khailapur	Kotwali
Aurangjebpur Mahmud	Aurangjebpur Mahmood	Kiratpur
Aurangpur Fatta	Bhojpur	Kiratpur
Aurangpur Hriday	Aurangapur Hriday	Kiratpur

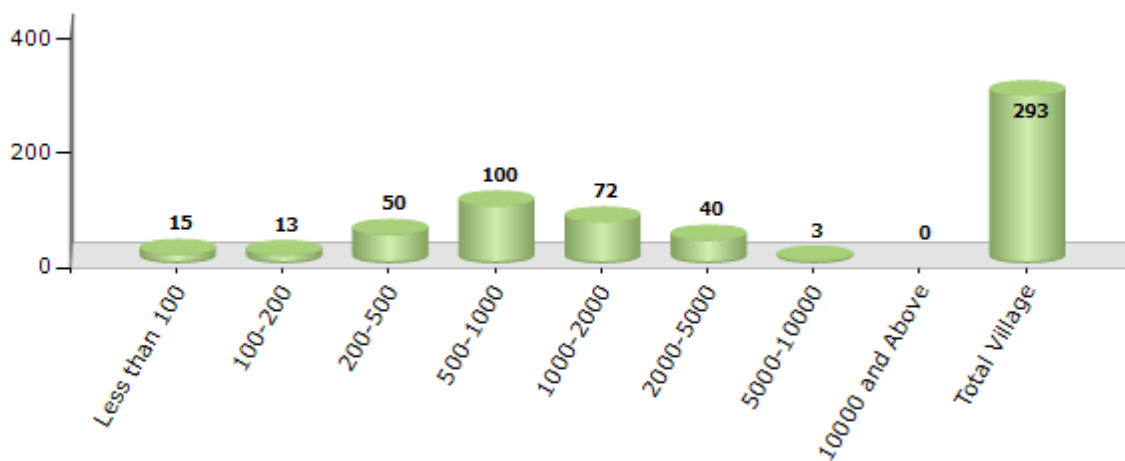
Contd....

## Demographics

### Number of Villages by Population Size - 2011

Less than 100	100-200	200-500	500-1000	1000-2000	2000-5000	5000-10000	10000 and Above	Total Village
15	13	50	100	72	40	3	0	293

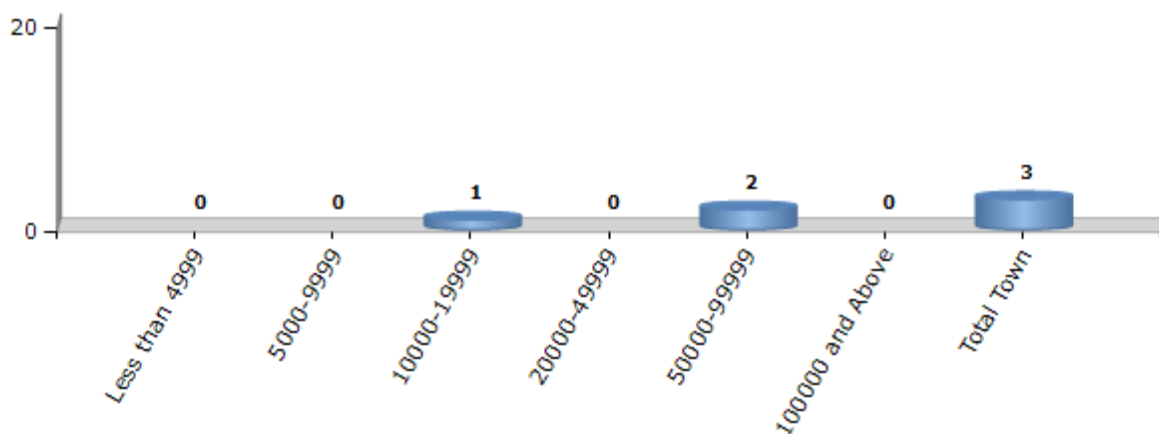
Number of Villages by Population Size - 2011



### Number of Towns by Population Size - 2011

Less than 4999	5000-9999	10000-19999	20000-49999	50000-99999	100000 and Above	Total Town
0	0	1	0	2	0	3

Number of Towns by Population Size - 2011

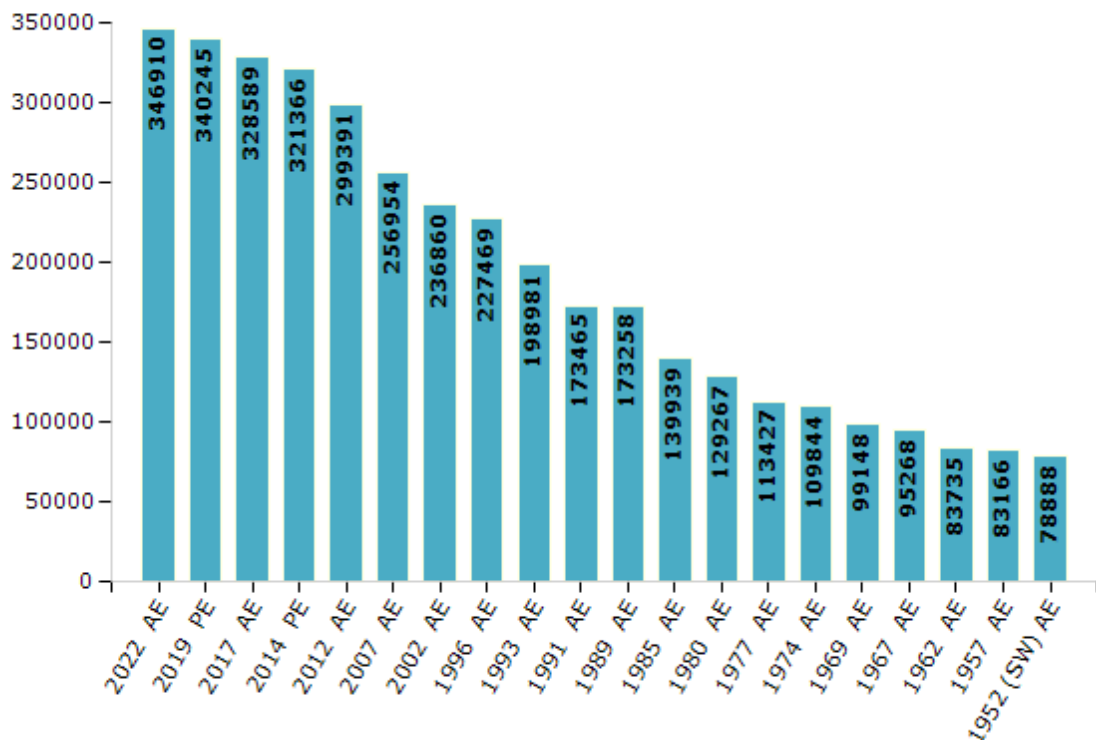


## Electoral Features

### Electors by Male & Female

Year	Male	Female	Others	Total	Year	Male	Female	Others	Total
2022 AE	183945	162953	12	346910	1991 AE	104145	69320	-	173465
2019 PE	180478	159753	14	340245	1989 AE	104047	69211	-	173258
2017 AE	175092	153478	19	328589	1985 AE	83472	56467	-	139939
2014 PE	170037	151302	27	321366	1980 AE	69161	60106	-	129267
2012 AE	161727	137632	32	299391	1977 AE	60229	53198	-	113427
2009 PE	-	-	-	-	1974 AE	58336	51508	-	109844
2007 AE	137233	119721	-	256954	1969 AE	51335	47813	-	99148
2004 PE	-	-	-	-	1967 AE	-	-	-	95268
2002 AE	127414	109446	-	236860	1962 AE	-	-	-	83735
1999 PE	-	-	-	-	1957 AE	-	-	-	83166
1996 AE	131233	96236	-	227469	1952 (SW) AE	-	-	-	78888
1993 AE	110375	88606	-	198981					

Number of Electors



Note : AE : Assembly Election, PE : Assembly Segment of Parliamentary Election, (SW) : Nagina South West Cum Dhampur North West

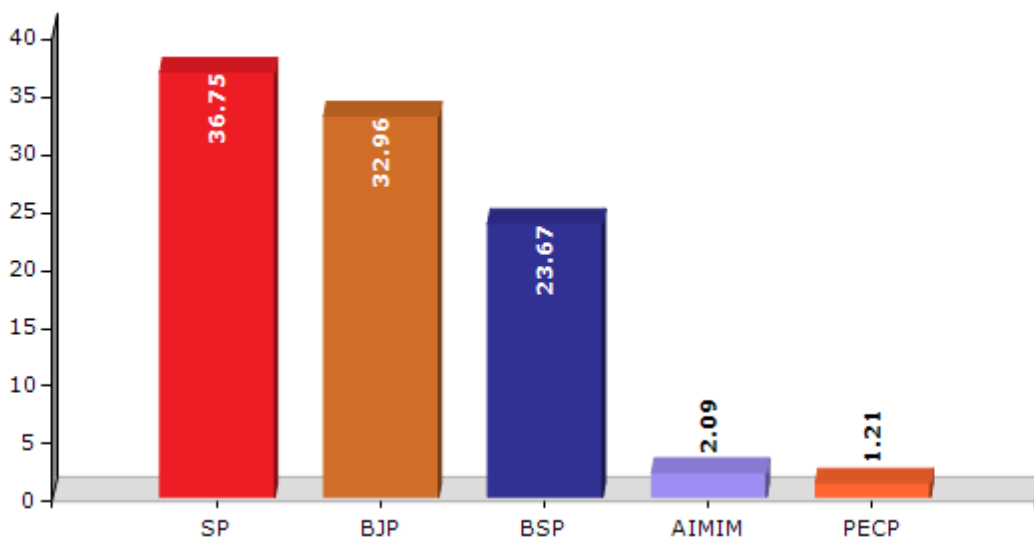


## Historical Summary Election Results

### Summary Result of Assembly Election - 2017

Candidate Name	Party	Votes	Votes %
Manoj Kumar Paras	SP	77145	36.75
Omwati Devi	BJP	69178	32.96
Virendra Pal	BSP	49693	23.67
Neelam	AIMIM	4385	2.09
Dr.Phool Singh Chaudhary	PECP	2541	1.21
Yadram Singh Chandel	RLD	2113	1.01
ChandrVir Singh	IND	685	0.33
Vijay	IND	636	0.3
Manohar	IND	555	0.26
Chiranjee Lal	BLSP	493	0.23
Jagdish Singh	IND	449	0.21
Sarvesh Alias Shabnam	VIP	287	0.14
Sapna	NAAP	171	0.08
Satendra Kumar	GKP	141	0.07
	NOTA	1431	0.68

Votes Percentage of Top Parties - 2017



## Polling Station Level Election Results

### Number and Name of Polling Stations (PS) (2022)

Number of Polling Stations	Name of Polling Stations	Number of Polling Stations	Name of Polling Stations
1	P V Islampur Shahli Room No1	22	P V Sarkada Khedi Room No 1
2	P V Islampur Shahli Room No 2	23	P V Sarkada Khedi Room No 2
3	P V Anwarpur Chatar	24	P V Aurangpur Fatta
4	P V Padli	25	P V Sikri Room No 1
5	P V Raipur Mojampur Narayan Room No 1	26	P V Sikri Rom No 2
6	P V Raipur Mojampur Naraynan Room No 2	27	P V Kithoda Mufti
7	P V Rajarampur Ppratap	28	P V Umarpur
8	P V Kishanpur	29	Purv M.Vi Bhaneda Room No 1
9	P V Alipur Sukhanand	30	Purv M .Vi.Bhaneda Room No 2
10	P V Bhojpur	31	Purv M .Vi.Bhaneda Room No 3
11	Purv M K.M.Vidhaalya Bhojpur Room No 1	32	P V Bhaneda First Room No 1
12	Purv M K.M.Vidhaalya Bhojpur Room No 2	33	P V Bhaneda First Room No 2
13	P V Budgara Room No 1	34	P V Bhaneda Second Room No 1
14	P V Budgara Room No 2	35	P V Bhaneda Second Room No 2
15	P V Budgara Room No 3	36	P V Nangla Islam
16	P V Budgari Room No 1	37	P V Rasulpur Alimuddin
17	P V Budgari Room No 2	38	P V Sahpur Sukha
18	P V Mohdasgarpur	39	P V Sultanpur Sadat
19	P V Dargohpur	40	P V Badshahpur Maidas
20	P V Bahadarpur Sharfuddin Husain Room No 1	41	P V Bhagwanpur
21	P V Bahadarpur Sharfuddin Husain Room No 2	42	Islamia Ansar Inter College Kiratpur Room No 1

Contd....

## Polling Station Level Election Results

### Polling Station-wise Votes Secured by Overall Top Five Parties in Nagina Assembly in Assembly Election (AE) under Nagina Parliamentary Constituency in Uttar Pradesh (2022)

Number of Polling Station	Winner - Manoj Kumar Paras (SP)	Runner-up - Dr Yashwant Singh (BJP)	3rd - Brajpal (BSP)	4th - Lalita (AIMIM)	5th - Shrimati Henreita (INC)	NOTA	Other	Total Votes Secured
36	319	92	142	51	4	2	9	619
37	47	215	93	0	1	3	5	364
38	84	443	234	0	3	2	8	774
39	17	381	99	0	3	4	5	509
40	376	2	3	3	0	2	4	390
41	11	142	151	0	2	2	3	311
42	352	29	5	45	3	4	5	443
43	320	8	3	51	27	2	9	420
44	286	8	6	31	25	2	8	366
45	344	4	1	22	1	5	3	380
46	311	149	8	57	7	7	8	547
47	463	9	5	33	4	2	2	518
48	505	15	1	37	6	2	3	569
49	182	173	1	6	2	0	1	365
50	60	318	1	4	1	3	5	392
51	397	16	3	8	8	2	3	437
52	641	12	2	86	7	6	9	763
53	677	15	9	44	3	9	1	758
54	312	123	50	22	0	1	8	516
55	353	10	3	23	20	0	3	412
56	503	55	3	16	1	3	2	583
57	296	3	0	33	5	3	3	343
58	412	99	12	23	1	1	4	552
59	479	43	4	15	9	4	1	555
60	173	302	5	6	4	0	1	491
61	656	12	5	19	9	7	3	711
62	90	558	4	1	4	6	15	678
63	299	56	2	18	8	6	3	392
64	203	154	3	7	2	0	2	371
65	462	18	6	60	5	3	5	559
66	382	17	10	6	2	2	3	422
67	312	27	3	10	3	3	7	365
68	68	561	10	3	3	0	3	648
69	264	426	8	12	5	3	1	719
70	291	205	5	5	1	0	6	513

Contd....

## Polling Station Level Election Results

**Winner, Runner-up and 3rd Party Position & Winning Margin According to Polling Stations in Nagina Assembly in Assembly Election (AE) under Nagina Parliamentary Constituency in Uttar Pradesh (2022)**

Polling Station Number	Winner Party	Winner Votes (%)	Runner-up Party	Runner-up Votes (%)	Winning Margin Votes (%)	Third Party	Third Party Votes (%)	Other Votes (%)
71	BJP	368 (53.57)	BSP	204 (29.69)	164 (23.88)	SP	80 (11.64)	35 (5.09)
72	SP	293 (46.43)	BJP	262 (41.52)	31 (4.91)	BSP	51 (8.08)	25 (3.96)
73	SP	480 (82.47)	AIMIM	72 (12.37)	408 (70.1)	BJP	18 (3.09)	12 (2.06)
74	SP	497 (82.56)	AIMIM	60 (9.97)	437 (72.59)	BJP	18 (2.99)	27 (4.49)
75	SP	437 (73.32)	BSP	62 (10.4)	375 (62.92)	BJP	59 (9.9)	38 (6.38)
76	SP	458 (84.81)	AIMIM	36 (6.67)	422 (78.14)	BSP	29 (5.37)	17 (3.15)
77	SP	393 (87.33)	AIMIM	29 (6.44)	364 (80.89)	BSP	10 (2.22)	18 (4)
78	SP	465 (86.75)	AIMIM	42 (7.84)	423 (78.91)	BSP	15 (2.8)	14 (2.61)
79	SP	348 (58.88)	BJP	174 (29.44)	174 (29.44)	BSP	31 (5.25)	38 (6.43)
80	SP	466 (81.04)	BJP	34 (5.91)	432 (75.13)	INC	27 (4.7)	48 (8.35)
81	SP	321 (80.86)	AIMIM	44 (11.08)	277 (69.78)	BJP	18 (4.53)	14 (3.53)
82	SP	465 (71.98)	BJP	96 (14.86)	369 (57.12)	BSP	61 (9.44)	24 (3.72)
83	SP	240 (43.64)	BJP	134 (24.36)	106 (19.28)	BSP	129 (23.45)	47 (8.55)
84	SP	461 (86.82)	BJP	21 (3.95)	440 (82.87)	AIMIM	16 (3.01)	33 (6.21)
85	SP	359 (83.29)	BSP	39 (9.05)	320 (74.24)	AIMIM	18 (4.18)	15 (3.48)
86	SP	217 (43.66)	BSP	193 (38.83)	24 (4.83)	BJP	67 (13.48)	20 (4.02)
87	SP	350 (47.23)	BJP	249 (33.6)	101 (13.63)	BSP	92 (12.42)	50 (6.75)
88	SP	558 (82.79)	BJP	53 (7.86)	505 (74.93)	AIMIM	24 (3.56)	39 (5.79)
89	SP	349 (65.23)	BJP	106 (19.81)	243 (45.42)	AIMIM	46 (8.6)	34 (6.36)
90	SP	236 (40.62)	BJP	216 (37.18)	20 (3.44)	BSP	102 (17.56)	27 (4.65)
91	SP	511 (85.45)	BJP	31 (5.18)	480 (80.27)	AIMIM	20 (3.34)	36 (6.02)
92	SP	131 (41.85)	BJP	73 (23.32)	58 (18.53)	BSP	72 (23)	37 (11.82)
93	BSP	390 (49.49)	BJP	276 (35.03)	114 (14.46)	SP	107 (13.58)	15 (1.9)
94	BJP	426 (91.42)	SP	18 (3.86)	408 (87.56)	BSP	18 (3.86)	4 (0.86)
95	BSP	582 (69.87)	BJP	126 (15.13)	456 (54.74)	SP	112 (13.45)	13 (1.56)
96	SP	327 (56.09)	BJP	174 (29.85)	153 (26.24)	AIMIM	42 (7.2)	40 (6.86)
97	SP	351 (51.92)	BJP	297 (43.93)	54 (7.99)	AIMIM	20 (2.96)	8 (1.18)
98	BJP	532 (58.14)	BSP	311 (33.99)	221 (24.15)	SP	55 (6.01)	17 (1.86)
99	SP	236 (44.28)	BJP	158 (29.64)	78 (14.64)	BSP	132 (24.77)	7 (1.31)
100	BSP	275 (51.4)	SP	124 (23.18)	151 (28.22)	BJP	115 (21.5)	21 (3.93)
101	SP	390 (68.18)	AIMIM	163 (28.5)	227 (39.68)	BJP	7 (1.22)	12 (2.1)
102	SP	405 (64.39)	BSP	109 (17.33)	296 (47.06)	AIMIM	64 (10.17)	51 (8.11)
103	BJP	208 (43.97)	SP	124 (26.22)	84 (17.75)	BSP	114 (24.1)	27 (5.71)
104	BSP	459 (85)	BJP	50 (9.26)	409 (75.74)	SP	23 (4.26)	8 (1.48)
105	SP	321 (81.89)	BJP	60 (15.31)	261 (66.58)	BSP	5 (1.28)	6 (1.53)

Contd....

## Socio-Economic Amenities - Rural

### Access to Education Facilities

Particulars	Number of Villages (% of Population)				
	Available	Not Available	If Not Available (Distance of Nearest Facility)		
			A	B	C
Govt. Primary School	170 (70)	123 (30)	28 (5)	2 (0)	0 (0)
Private Primary School	43 (25)	250 (75)	5 (1)	1 (0)	0 (0)
Govt. Middle School	71 (40)	222 (60)	70 (17)	6 (1)	1 (0)
Private Middle School	24 (16)	269 (84)	47 (11)	6 (1)	1 (0)
Govt. Secondary School	4 (2)	289 (98)	39 (12)	42 (13)	9 (3)
Private Secondary School	6 (7)	287 (93)	92 (28)	43 (15)	3 (1)
Govt. Senior Secondary School	2 (1)	291 (99)	39 (12)	52 (16)	15 (6)
Private Senior Secondary School	4 (4)	289 (96)	69 (22)	53 (18)	8 (3)
Govt. Arts and Science Degree College	0 (0)	293 (100)	7 (3)	11 (4)	50 (17)
Private Arts and Science Degree College	2 (1)	291 (99)	22 (7)	39 (13)	66 (22)
Govt. Engineering College	0 (0)	293 (100)	3 (1)	10 (4)	53 (21)
Private Engineering College	2 (1)	291 (99)	10 (3)	15 (6)	113 (37)
Govt. Medicine College	0 (0)	293 (100)	7 (3)	26 (10)	92 (33)
Private Medicine College	1 (0)	292 (100)	7 (2)	4 (2)	43 (14)
Govt. Management Institute	1 (0)	292 (100)	0 (0)	7 (3)	72 (24)
Private Management Institute	3 (1)	290 (99)	5 (1)	2 (1)	83 (27)
Govt. Polytechnic	0 (0)	293 (100)	3 (2)	7 (2)	183 (60)
Private Polytechnic	1 (0)	292 (100)	3 (2)	3 (1)	23 (11)
Govt. Vocational Training School/ITI	1 (0)	292 (100)	17 (5)	24 (8)	143 (50)
Private Vocational Training School/ITI	2 (0)	291 (100)	2 (1)	6 (3)	26 (9)
Govt. Non Formal Training Centre	7 (2)	286 (98)	6 (2)	7 (2)	61 (23)
Private Non Formal Training Centre	1 (0)	292 (100)	0 (0)	3 (1)	9 (2)
Govt. School For Disabled	0 (0)	293 (100)	2 (1)	1 (0)	44 (14)
Private School For Disabled	1 (0)	292 (100)	0 (0)	1 (0)	38 (12)
Government Others	1 (0)	292 (100)	0 (0)	0 (0)	4 (2)
Private Others	0 (0)	293 (100)	0 (0)	0 (0)	0 (0)

Note : Distance A : Less than 5 km; B : Between 5-10 km; C : 10+ km.; Source : Data Analysis is based on 2011 Census.

## DISCLAIMER

The Terms of Use and Disclaimer of Datanet India Private Limited (hereinafter referred to as "Datanet") for use of this analysis report of **Nagina Assembly Constituency (Nagina Vidhan Sabha)** :-

1. **Assembly Factbook™** is a Registered Trade Mark owned by Datanet.
2. All the maps are sketched and graphical representation only and have not been drawn to the scale and also not to represent the actual geographical area or boundary of the unit.
3. The data for the aforesaid analysis is based on authentic sources and has been culled from the various publications of Census, CSO and NSSO for district and block level data, various central and state government departments, Central & State Elections Commissions and the concerned Returning Officers' releases, Electoral Rolls, Election results and allied publications, internal assessment, surveys, estimates and analysis. Therefore, certain adjustment of data at micro level may have been done to arrive closer to the macro data.
4. Data have been provided on an "As Is" and "As AVAILABLE" basis
5. The colours shown in the maps or diagram and charts of a particular party, alliance or AC are indicative and do not represent them.
6. This publication which includes maps, sheets, graphs and data would be the property under copyright of Datanet only. The user may use these for its internal study, analysis and research purposes. It's public display, re-selling or any commercial uses by the user are not allowed.
7. Datanet has taken due care and caution in compilation and processing of data and allied information, but does not guarantee the accuracy, adequacy or completeness of any information/analysis and will be not responsible for any errors or omissions or for the results obtained from the use of such information/analysis.
8. All the contents for the publication have been culled from various authentic sources and Datanet reasonably believes such sources to be reliable, but does not make any representations, express or implied as to the accuracy or fitness of use of such information. The information or contents of the information/analysis do not constitute advice and should not be relied upon in making (or refraining from making) any decision. Any reliance placed upon the information provided by Datanet is the sole responsibility and strictly at the user's risk.
9. In no event will Datanet be liable for any damages (including, without limitation, damages for loss of business projects, or loss of profits) arising in contract, tort or otherwise from the use of or inability to use any of its contents, or from any action taken (or refrained from being taken) as a result of using the analysis or any of its contents. Datanet its directors, owners, editors, officials, employees, distributor and agents or any associate will not be liable for any errors in the information contained or any consequences arising from the use of the contents of the provided information/analysis.
10. If any provision of these terms and conditions is held invalid or illegal or unenforceable for any reason by any court of competent jurisdiction, such provision shall be severed and the remainder of provisions of the terms and conditions shall continue in full force and effect as if the Term of Use had been executed with the invalid, illegal or unenforceable provision eliminated.
11. If there are any discrepancies in the information provided, please bring it to attention of Datanet for suitable rectification measures.

**Buy Online This Complete Book At**  
**Indiastat Publication Book Store**

[www.indiastatpublications.com](http://www.indiastatpublications.com)

or go directly at

[http://www.indiastatpublications.com/  
Assembly\\_factbook/Uttar Pradesh/Nagina/ Nagina](http://www.indiastatpublications.com/Assembly_factbook/Uttar%20Pradesh/Nagina/Nagina)

 **india**stat**elections**

ISBN : 978-93-5905-912-9



9 789359 059129