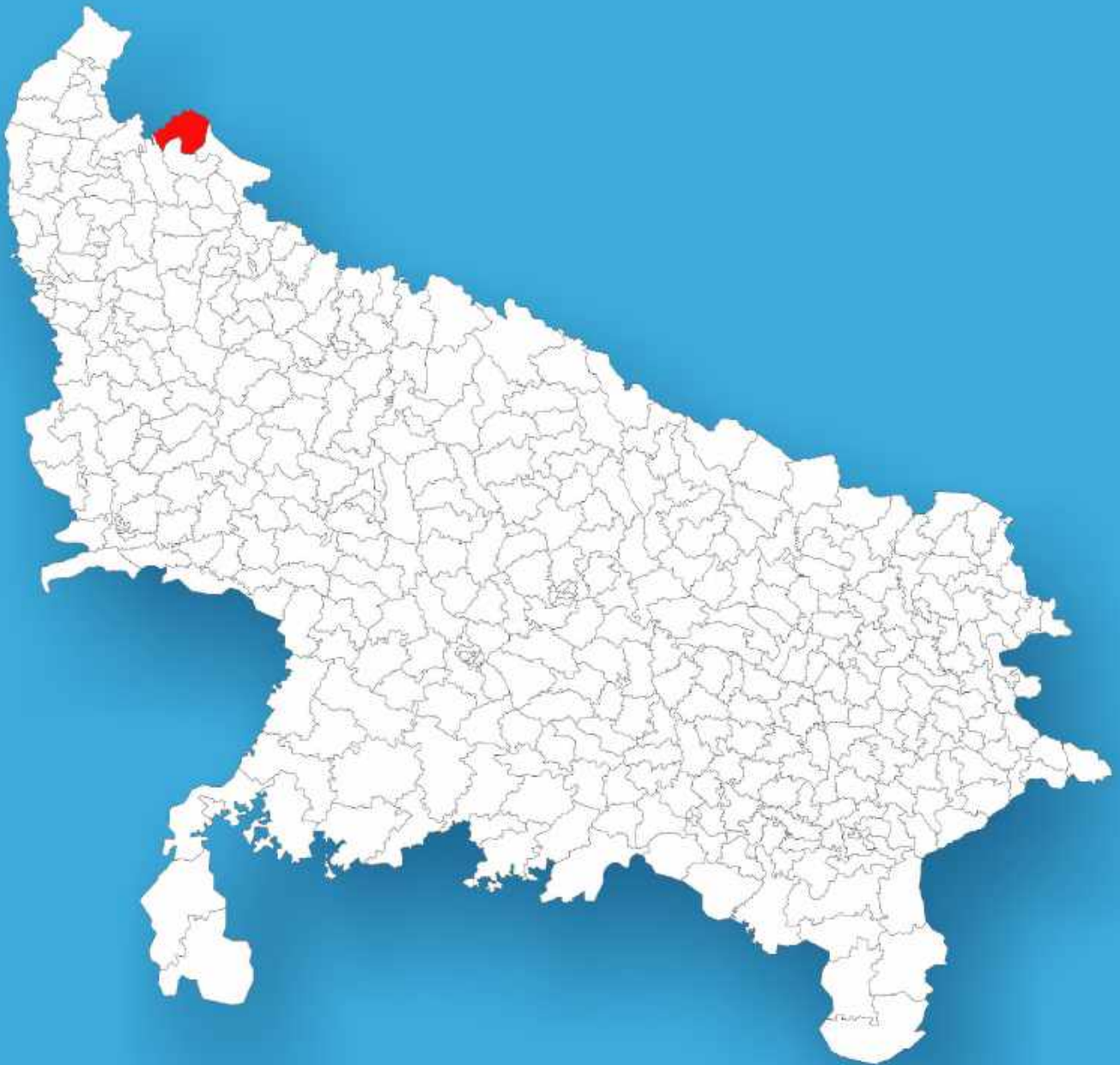




Uttar Pradesh

Assembly Factbook™

Najibabad Assembly Constituency



Key Electoral Data of Najibabad
Assembly Constituency (Vidhan Sabha)

Uttar Pradesh
Assembly FactbookTM
Najibabad Assembly Constituency



Najibabad Vidhan Sabha

Editor & Director

Dr. R.K. Thukral

Research Editor

Dr. Shafeeq Rahman

**Compiled, Researched and Published by
Datanet India Pvt. Ltd.**

D-100, 1st Floor,

Okhla Industrial Area, Phase-I,

New Delhi- 110020.

Ph.: 91-11- 43580781-84

Email : support@indiastatpublications.com

Website : www.indiastatelections.com

Online Book Store :

www.indiastatpublications.com

Report No. : AFB/UP-017-0125

ISBN : 978-93-5905-007-2

First Edition : January, 2018

Eighth Updated Edition : January, 2025

Price : Rs.11500/-

US\$ 310

© Datanet India Pvt. Ltd.

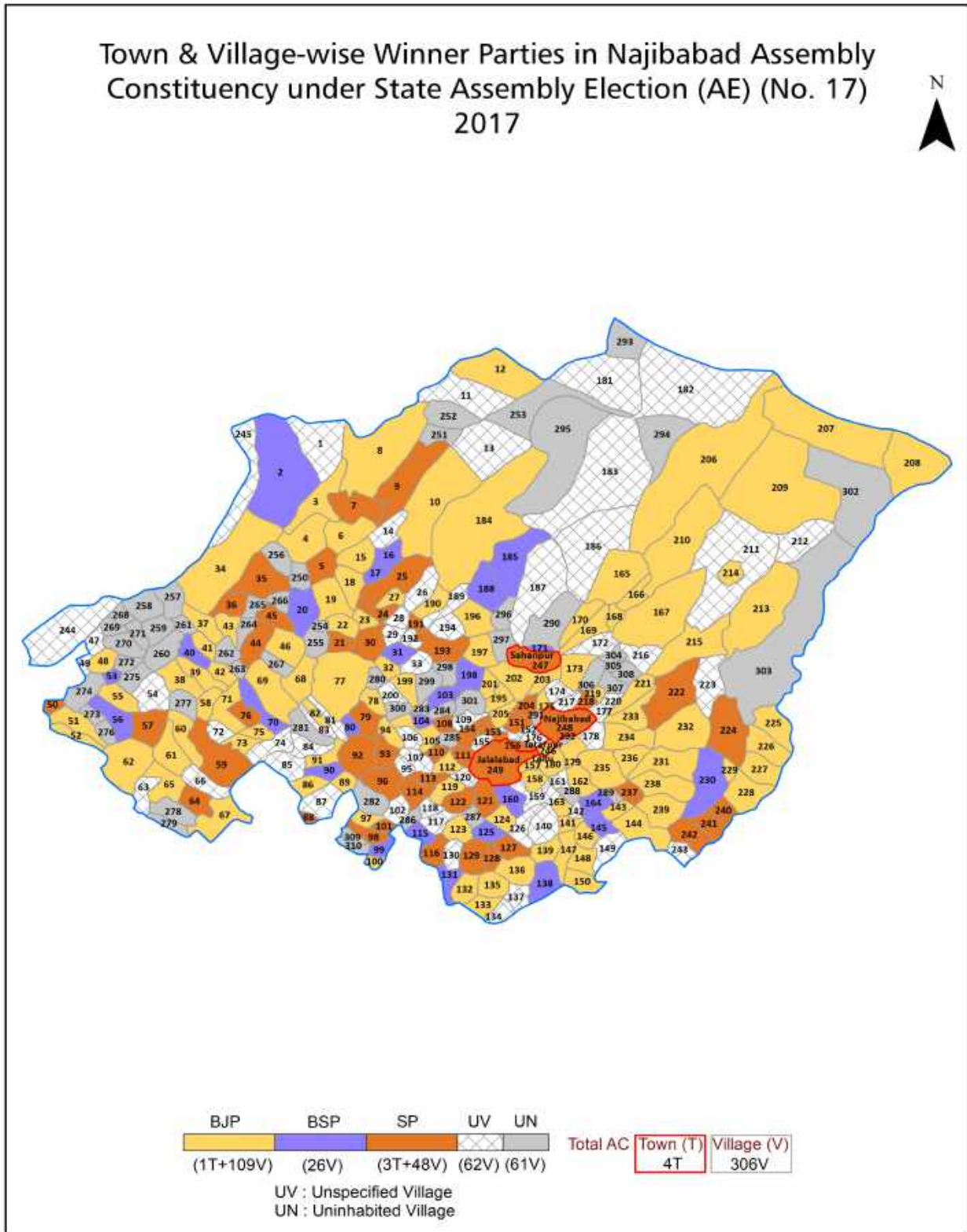
All rights reserved. No part of this book may be reproduced, stored in a retrieval system or transmitted in any form or by any means, mechanical photocopying, photographing, scanning, recording or otherwise without the prior written permission of the publisher. Please refer to Disclaimer at page no. 306 for the use of this publication.

Printed in India

Contents

No.	Particulars	Page No.
	Introduction	
1	Assembly Constituency - (Vidhan Sabha) at a Glance Features of Assembly as per Delimitation Commission of India (2008)	1-2
	Location and Political Maps	
2	Location Map Boundaries of Assembly Constituency - (Vidhan Sabha) in District Boundaries of Assembly Constituency under Parliamentary Constituency - (Lok Sabha) Town & Village-wise Winner Parties-2024, 2022, 2019, 2017, 2014, 2012 and 2009	3-11
	Administrative Setup (2011)	
3	District Sub-district Towns Villages Inhabited Villages Uninhabited Villages Village Panchayat Intermediate Panchayat	12-24
	Demographics (2011)	
4	Population Households Rural/Urban Population Towns and Villages by Population Size Sex Ratio (Total & 0-6 Years) Religious Population Social Population Literacy Rate	25-26
	Electoral Features	
5	Important Dates of Last Elections Held Electors by Gender Service Electors Voters Voters Turnout Polling Stations & Average Number of Electors per Polling Station Electors by Age Group Present Elected Representatives	27-32
	Historical Summary Election Results	
6	Vote Share of Major Parties Winning Margin (Number & Percentage) Polarity of Parties Summary Result of Assembly Segment of Parliamentary Election 2024, 2019, 2014, 2009, 2004 and 1999 Summary Result of Assembly Elections 2022, 2017, 2012, 2007, 2002, 1996, 1993, 1991, 1989, 1985, 1980, 1977, 1974, 1969, 1967, 1962, 1957 and 1952	33-59
	Polling Station Level Election Results	
7	Name and Number of Polling Station 2024, 2022, 2019, 2017, 2014, 2012 and 2009 Polling Station-wise Electors, Voters & Voters Turnout 2024, 2022, 2019, 2017, 2014, 2012 and 2009 Polling Station wise Elections Results 2024, 2022, 2019, 2017, 2014, 2012 and 2009	60-269
	Panchayat and Local Bodies Election Results	
8	Panchayat Result 2015 Urban Local Bodies Result 2012	270-284
	Share of Assembly Constituency	
9	Share of Assembly Constituency - (Vidhan Sabha) in State, District and Parliamentary Constituency - (Lok Sabha)	285
	Socio-Economic Amenities (2011)	
10	Access to Administrative Units Agricultural, Manufacturing and Industrial Commodities Demographic Indicators Education Health & Manpower Drinking Water Supply Sanitation Entertainment and Recreations Infrastructure Power Food Allocation Distribution and Marketing of Agriculture Commodities Infrastructure Transport and Road Infrastructure Communication Banking and Financial Services Land Use Irrigation Source	287-301
11	Abbreviation & Sources	302-305
12	Disclaimer	306

Location & Political Map



Administrative Setup

List of Village Panchayat & Intermediate Panchayat (Block) Name - 2011

Village Name	Village Panchayat Name	Intermediate Panchayat Name
Abul Fajalpur Tabaila	Sadatpur	Najibabad
Ahamadpur Sadat	Ahempur	Najibabad
Ahmadpur Majid	Jatpura	Najibabad
Ajampur Mohammad Ali	Azampur	Najibabad
Akbarpur Aonla	Gharmal Pur	Najibabad
Akbarpur Chauganna Bila Ahatma	Akbarpur Chaugawan	Najibabad
Alawalpur Nainu	Alawalpur	Najibabad
Alipura	Alipura	Najibabad
Amanullapur	Amanullapur	Najibabad
Arafpur Khajuri	Shahjahabad	Najibabad
Argu Pura Pyara	Sarvanpur	Najibabad
Asdullapur	Gazipur	Najibabad
Aslampur Jhojha	Rasulpur	Najibabad
Aurangabad	Najibabad	Najibabad
Aurangpur Basanta	Aurangdar Basanta	Najibabad
Aurangpur Bhikko	Aurangabad	Najibabad
Aurangpur Fatah Khan	Abdullapur	Najibabad
Azampur Gazi	Kanakpur	Najibabad
Baibalwala	Jaspur	Najibabad
Bakarpur	Bakarpur	Najibabad
Bans Gopalpur	Naglaumnan	Najibabad
Barampur	Barampur	Najibabad
Barkatpur	Pundari Khurd	Najibabad
Bashirpur	Puranpur Narottam	Najibabad
Begampur Bhonawala	Sikandarpur Bani	Najibabad
Bhadula	Bhadula	Najibabad
Bhaguwala	Bhagupur	Najibabad
Bhatauli	Alawalpur Nainu	Najibabad
Bhogpur	Bhojpur	Najibabad

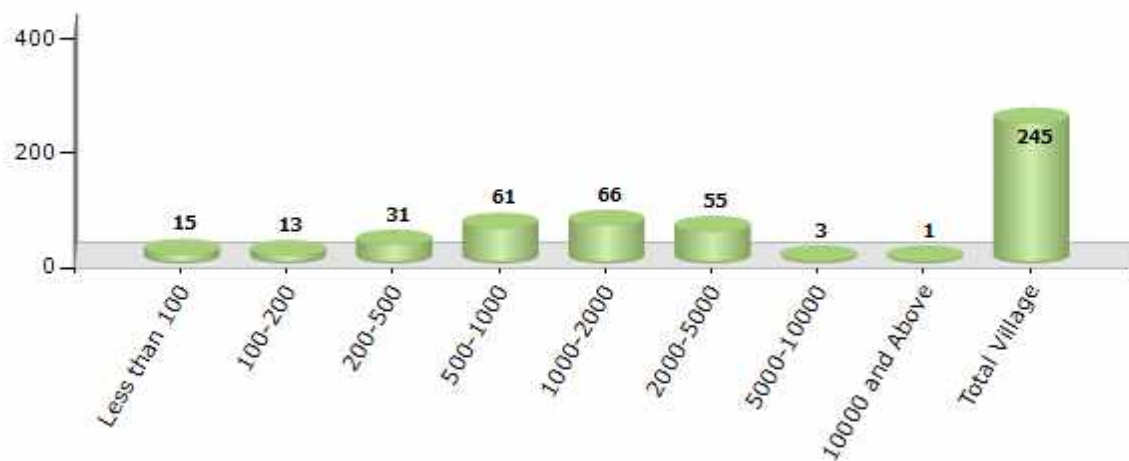
Contd....

Demographics

Number of Villages by Population Size - 2011

Less than 100	100-200	200-500	500-1000	1000-2000	2000-5000	5000-10000	10000 and Above	Total Village
15	13	31	61	66	55	3	1	245

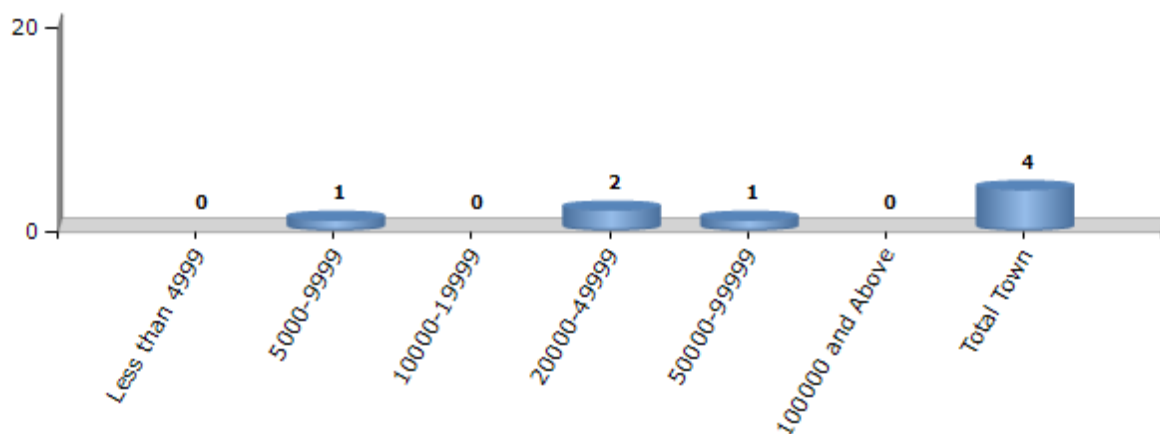
Number of Villages by Population Size - 2011



Number of Towns by Population Size - 2011

Less than 4999	5000-9999	10000-19999	20000-49999	50000-99999	100000 and Above	Total Town
0	1	0	2	1	0	4

Number of Towns by Population Size - 2011

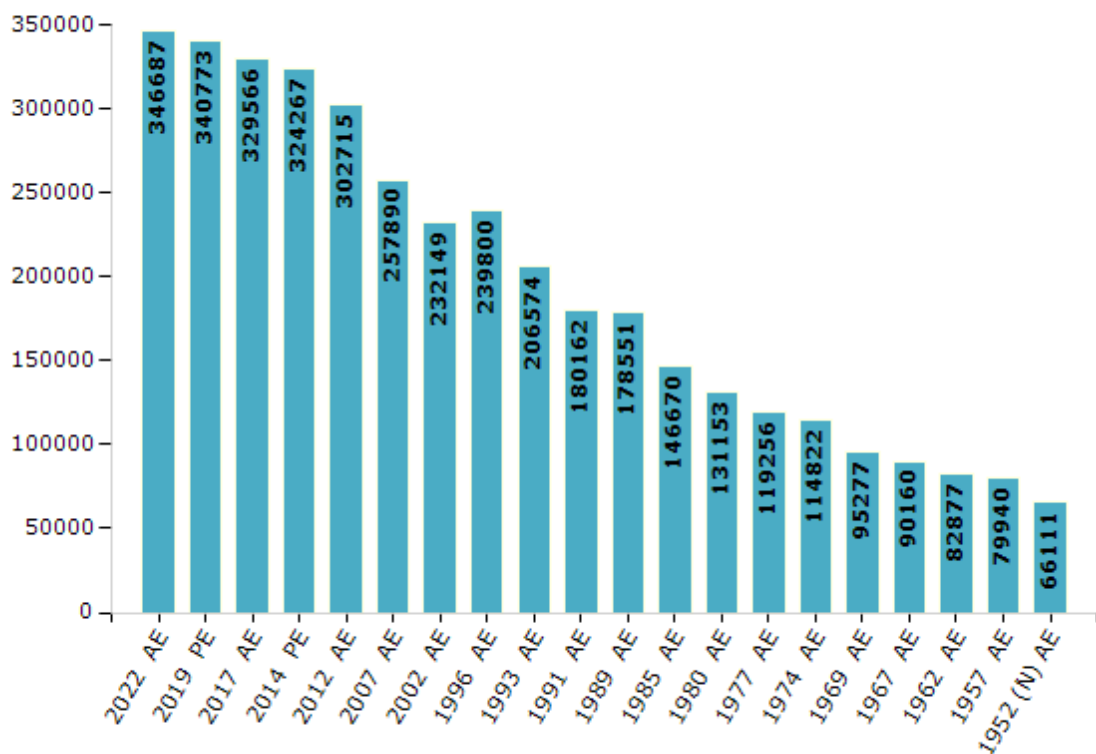


Electoral Features

Electors by Male & Female

Year	Male	Female	Others	Total	Year	Male	Female	Others	Total
2022 AE	184090	162576	21	346687	1991 AE	108135	72027	-	180162
2019 PE	180129	160626	18	340773	1989 AE	97232	81319	-	178551
2017 AE	174699	154846	21	329566	1985 AE	87042	59628	-	146670
2014 PE	170737	153505	25	324267	1980 AE	70293	60860	-	131153
2012 AE	164005	138697	13	302715	1977 AE	64601	54655	-	119256
2009 PE	-	-	-	-	1974 AE	62090	52732	-	114822
2007 AE	138295	119595	-	257890	1969 AE	50208	45069	-	95277
2004 PE	-	-	-	-	1967 AE	-	-	-	90160
2002 AE	125069	107080	-	232149	1962 AE	-	-	-	82877
1999 PE	-	-	-	-	1957 AE	-	-	-	79940
1996 AE	136660	103140	-	239800	1952 (N) AE	-	-	-	66111
1993 AE	114216	92358	-	206574					

Number of Electors



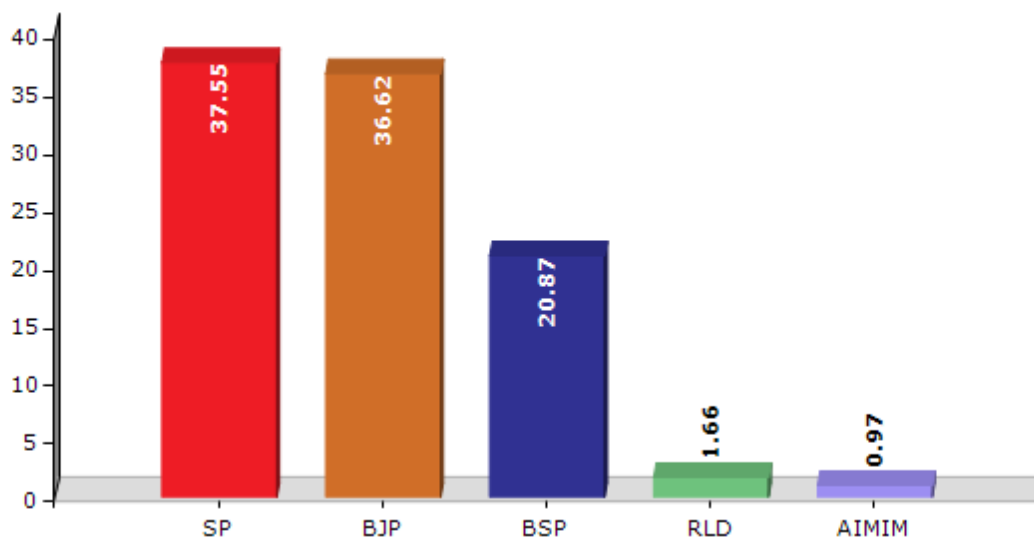
Note : AE : Assembly Election, PE : Assembly Segment of Parliamentary Election, (N) : Najibabad North Cum Nagina North

Historical Summary Election Results

Summary Result of Assembly Election - 2017

Candidate Name	Party	Votes	Votes %
Tasleem Ahmad	SP	81082	37.55
Rajiv Kumar Agarwal	BJP	79080	36.62
Jameel Ahmad	BSP	45070	20.87
Leena Singhal	RLD	3587	1.66
Tazeem Siddiqui	AIMIM	2094	0.97
Umesh Kushwaha Dani	IND	848	0.39
Dhara Singh	IND	784	0.36
Sampurnanand Pandey	SAMSAMPA	447	0.21
Asarpat Singh	IND	439	0.2
Ashfak Mahigeer	ADPT	393	0.18
Hemendra	BMF	237	0.11
Kuldeep	BBPP	184	0.09
Mohd Umar	GKP	175	0.08
	NOTA	1516	0.7

Votes Percentage of Top Parties - 2017



Polling Station Level Election Results

Number and Name of Polling Stations (PS) (2022)

Number of Polling Stations	Name of Polling Stations	Number of Polling Stations	Name of Polling Stations
1	PS Rampur Chatha	22	PS Kashirampur Room No. 2
2	PS Rajgarh	23	PS Raipur Khas Room No. 1
3	PS Kamgarpur	24	PS Raipur Khas Room No. 2
4	JHS Mujahida Patti Bhaguwala Room No. 1	25	PS Dahirpur Room No. 1
5	JHS Mujahida Patti Bhaguwala Room No. 2	26	PS Dahirpur Room No. 2
6	JHS Mujahida Patti Bhaguwala Room No. 3	27	PS Aurangpur Basanta
7	JHS Mujahida Patti Bhaguwala Room No. 4	28	Panchayatghar Aurangpur Basanta
8	PS Bhaguwala First Room No. 1	29	PS Hasanpur Room No. 1
9	PS Bhaguwala First Room No. 2	30	PS Hasanpur Room No. 2
10	PS Bhaguwala First Room No. 3	31	PS Farazpur
11	PS Bhaguwala Second Room No. 1	32	PS Rafipur Mohan
12	PS Bhaguwala Second Room No. 2	33	PS Karoli
13	PS Mirzapur Urf Pritamgarh	34	PS Mirampur Bega Room No. 1
14	PS Shyamiwala Room No. 1	35	PS Mirampur Bega Room No. 2
15	PS Shyamiwala Room No. 2	36	PS Mirzapur Said
16	PS Shyamiwala Room No. 3	37	Jhd Jalpur Room No. 1
17	PS Ramdaswali Room No. 1	38	Jhd Jalpur Room No. 2
18	PS Ramdaswali Room No. 2	39	Jhd Jalpur Room No. 3
19	PS Sabalgarh Room No. 1	40	PS Sarai Alam First Room No. 1
20	PS Sabalgarh Room No. 2	41	PS Sarai Alam First Room No. 2
21	PS Kashirampur Room No. 1	42	PS Sarai Alam Second

Contd....

Polling Station Level Election Results

Polling Station-wise Votes Secured by Overall Top Five Parties in Najibabad Assembly in Assembly Election (AE) under Nagina Parliamentary Constituency in Uttar Pradesh (2022)

Number of Polling Station	Winner - Tasleem Ahmad (SP)	Runner-up - Raja Bharatendra Singh (BJP)	3rd - Shahnawaz Alam (BSP)	4th - Mohd Saleem Ansari (INC)	5th - Mohd Danish (ASPKR)	NOTA	Other	Total Votes Secured
36	638	28	79	5	1	0	11	762
37	281	165	14	3	3	0	5	471
38	73	148	382	4	5	0	6	618
39	267	77	163	5	1	0	6	519
40	504	103	15	6	0	0	6	634
41	460	72	10	6	1	0	10	559
42	41	192	233	2	0	0	12	480
43	316	98	33	11	0	0	6	464
44	369	217	80	2	0	0	9	677
45	296	303	60	2	0	0	3	664
46	333	242	70	2	2	0	11	660
47	300	349	16	9	0	0	6	680
48	204	296	5	7	0	0	5	517
49	98	454	162	14	0	0	10	738
50	41	289	148	13	0	0	5	496
51	92	364	346	12	1	0	13	828
52	120	327	346	14	2	0	15	824
53	72	251	194	3	1	0	7	528
54	82	248	161	0	3	0	6	500
55	266	244	5	10	0	0	5	530
56	115	236	118	3	3	0	7	482
57	100	236	85	1	0	0	4	426
58	280	210	154	7	2	0	16	669
59	294	189	167	3	1	0	8	662
60	202	479	12	5	0	0	4	702
61	93	177	355	11	5	0	18	659
62	255	216	51	4	1	0	7	534
63	162	94	244	7	3	0	13	523
64	19	401	47	3	1	0	13	484
65	25	132	256	4	1	0	5	423
66	419	221	52	2	3	0	12	709
67	298	245	75	3	2	0	6	629
68	109	268	120	8	2	0	9	516
69	180	42	334	6	0	0	12	574
70	446	16	81	3	0	0	1	547

Contd....

Polling Station Level Election Results

Winner, Runner-up and 3rd Party Position & Winning Margin According to Polling Stations in Najibabad Assembly in Assembly Election (AE) under Nagina Parliamentary Constituency in Uttar Pradesh (2022)

Polling Station Number	Winner Party	Winner Votes (%)	Runner-up Party	Runner-up Votes (%)	Winning Margin Votes (%)	Third Party	Third Party Votes (%)	Other Votes (%)
71	SP	289 (54.12)	BJP	191 (35.77)	98 (18.35)	BSP	45 (8.43)	9 (1.69)
72	BSP	505 (65.58)	BJP	116 (15.06)	389 (50.52)	SP	110 (14.29)	39 (5.06)
73	BJP	497 (63.72)	SP	260 (33.33)	237 (30.39)	BSP	8 (1.03)	15 (1.92)
74	SP	250 (49.31)	BJP	196 (38.66)	54 (10.65)	BSP	44 (8.68)	17 (3.35)
75	SP	522 (93.21)	BJP	21 (3.75)	501 (89.46)	INC	8 (1.43)	9 (1.61)
76	BJP	415 (58.12)	BSP	238 (33.33)	177 (24.79)	SP	46 (6.44)	15 (2.1)
77	BJP	566 (77.01)	SP	155 (21.09)	411 (55.92)	INC	7 (0.95)	7 (0.95)
78	BSP	267 (36.58)	SP	238 (32.6)	29 (3.98)	BJP	204 (27.95)	21 (2.88)
79	BJP	466 (54)	BSP	337 (39.05)	129 (14.95)	SP	33 (3.82)	27 (3.13)
80	BJP	484 (77.56)	BSP	113 (18.11)	371 (59.45)	SP	14 (2.24)	13 (2.08)
81	SP	369 (57.21)	BJP	256 (39.69)	113 (17.52)	BSP	9 (1.4)	11 (1.71)
82	SP	384 (76.8)	BJP	60 (12)	324 (64.8)	BSP	45 (9)	11 (2.2)
83	BJP	482 (57.93)	SP	241 (28.97)	241 (28.96)	BSP	99 (11.9)	10 (1.2)
84	BSP	198 (35.23)	SP	186 (33.1)	12 (2.13)	BJP	162 (28.83)	16 (2.85)
85	BJP	395 (65.51)	BSP	173 (28.69)	222 (36.82)	SP	20 (3.32)	15 (2.49)
86	BJP	234 (72.9)	SP	80 (24.92)	154 (47.98)	BSP	5 (1.56)	2 (0.62)
87	SP	669 (94.76)	BSP	14 (1.98)	655 (92.78)	BJP	13 (1.84)	10 (1.42)
88	SP	684 (89.65)	BSP	38 (4.98)	646 (84.67)	BJP	32 (4.19)	9 (1.18)
89	BJP	282 (47.64)	BSP	226 (38.18)	56 (9.46)	SP	71 (11.99)	13 (2.2)
90	BJP	377 (53.1)	BSP	249 (35.07)	128 (18.03)	SP	66 (9.3)	18 (2.54)
91	SP	468 (94.74)	BJP	16 (3.24)	452 (91.5)	BSP	5 (1.01)	5 (1.01)
92	BJP	285 (46.95)	BSP	167 (27.51)	118 (19.44)	SP	145 (23.89)	10 (1.65)
93	BJP	437 (79.02)	BSP	61 (11.03)	376 (67.99)	SP	49 (8.86)	6 (1.08)
94	SP	341 (42.52)	BJP	290 (36.16)	51 (6.36)	BSP	150 (18.7)	21 (2.62)
95	BJP	364 (55.24)	SP	201 (30.5)	163 (24.74)	BSP	79 (11.99)	15 (2.28)
96	BSP	218 (48.02)	BJP	187 (41.19)	31 (6.83)	SP	32 (7.05)	17 (3.74)
97	BJP	262 (42.39)	BSP	202 (32.69)	60 (9.7)	SP	143 (23.14)	11 (1.78)
98	SP	342 (49.07)	BJP	168 (24.1)	174 (24.97)	BSP	163 (23.39)	24 (3.44)
99	SP	426 (88.75)	BSP	45 (9.38)	381 (79.37)	BJP	4 (0.83)	5 (1.04)
100	SP	289 (87.84)	BSP	31 (9.42)	258 (78.42)	INC	3 (0.91)	6 (1.82)
101	SP	346 (88.49)	BSP	38 (9.72)	308 (78.77)	BJP	2 (0.51)	5 (1.28)
102	SP	416 (84.55)	BSP	66 (13.41)	350 (71.14)	BJP	9 (1.83)	1 (0.2)
103	SP	490 (69.5)	BJP	125 (17.73)	365 (51.77)	BSP	79 (11.21)	11 (1.56)
104	SP	391 (52.7)	BSP	222 (29.92)	169 (22.78)	BJP	117 (15.77)	12 (1.62)
105	SP	302 (49.43)	BJP	147 (24.06)	155 (25.37)	BSP	141 (23.08)	21 (3.44)

Contd....

Socio-Economic Amenities - Rural

Access to Education Facilities

Particulars	Number of Villages (% of Population)				
	Available	Not Available	If Not Available (Distance of Nearest Facility)		
			A	B	C
Govt. Primary School	174 (83)	71 (17)	14 (2)	6 (0)	0 (0)
Private Primary School	67 (39)	178 (61)	7 (1)	1 (0)	0 (0)
Govt. Middle School	80 (45)	165 (55)	62 (18)	7 (2)	2 (0)
Private Middle School	40 (18)	205 (82)	38 (10)	2 (1)	1 (0)
Govt. Secondary School	2 (4)	243 (96)	40 (15)	63 (20)	8 (1)
Private Secondary School	14 (6)	231 (94)	56 (23)	20 (9)	3 (1)
Govt. Senior Secondary School	3 (6)	242 (94)	47 (19)	68 (23)	10 (2)
Private Senior Secondary School	8 (3)	237 (97)	45 (19)	25 (11)	4 (2)
Govt. Arts and Science Degree College	0 (0)	245 (100)	9 (3)	38 (13)	39 (20)
Private Arts and Science Degree College	1 (1)	244 (99)	31 (12)	45 (18)	33 (13)
Govt. Engineering College	0 (0)	245 (100)	5 (1)	12 (6)	26 (10)
Private Engineering College	0 (0)	245 (100)	6 (1)	33 (13)	118 (49)
Govt. Medicine College	0 (0)	245 (100)	4 (2)	11 (3)	108 (42)
Private Medicine College	0 (0)	245 (100)	2 (1)	4 (1)	33 (16)
Govt. Management Institute	1 (0)	244 (100)	1 (1)	7 (2)	56 (23)
Private Management Institute	0 (0)	245 (100)	1 (1)	8 (4)	88 (35)
Govt. Polytechnic	0 (0)	245 (100)	2 (1)	4 (1)	173 (71)
Private Polytechnic	0 (0)	245 (100)	0 (0)	2 (0)	25 (12)
Govt. Vocational Training School/ITI	0 (0)	245 (100)	0 (0)	4 (1)	164 (69)
Private Vocational Training School/ITI	2 (0)	243 (100)	3 (2)	11 (4)	20 (7)
Govt. Non Formal Training Centre	2 (2)	243 (98)	15 (6)	23 (7)	58 (24)
Private Non Formal Training Centre	0 (0)	245 (100)	2 (1)	3 (1)	18 (5)
Govt. School For Disabled	0 (0)	245 (100)	3 (2)	21 (7)	40 (17)
Private School For Disabled	0 (0)	245 (100)	9 (4)	23 (15)	35 (12)
Government Others	0 (0)	245 (100)	0 (0)	0 (0)	1 (0)
Private Others	0 (0)	245 (100)	1 (0)	2 (0)	1 (1)

Note : Distance A : Less than 5 km; B : Between 5-10 km; C : 10+ km.; Source : Data Analysis is based on 2011 Census.

DISCLAIMER

The Terms of Use and Disclaimer of Datanet India Private Limited (hereinafter referred to as "Datanet") for use of this analysis report of **Najibabad Assembly Constituency (Najibabad Vidhan Sabha)** :-

1. **Assembly Factbook™** is a Registered Trade Mark owned by Datanet.
2. All the maps are sketched and graphical representation only and have not been drawn to the scale and also not to represent the actual geographical area or boundary of the unit.
3. The data for the aforesaid analysis is based on authentic sources and has been culled from the various publications of Census, CSO and NSSO for district and block level data, various central and state government departments, Central & State Elections Commissions and the concerned Returning Officers' releases, Electoral Rolls, Election results and allied publications, internal assessment, surveys, estimates and analysis. Therefore, certain adjustment of data at micro level may have been done to arrive closer to the macro data.
4. Data have been provided on an "As Is" and "As AVAILABLE" basis
5. The colours shown in the maps or diagram and charts of a particular party, alliance or AC are indicative and do not represent them.
6. This publication which includes maps, sheets, graphs and data would be the property under copyright of Datanet only. The user may use these for its internal study, analysis and research purposes. It's public display, re-selling or any commercial uses by the user are not allowed.
7. Datanet has taken due care and caution in compilation and processing of data and allied information, but does not guarantee the accuracy, adequacy or completeness of any information/analysis and will be not responsible for any errors or omissions or for the results obtained from the use of such information/analysis.
8. All the contents for the publication have been culled from various authentic sources and Datanet reasonably believes such sources to be reliable, but does not make any representations, express or implied as to the accuracy or fitness of use of such information. The information or contents of the information/analysis do not constitute advice and should not be relied upon in making (or refraining from making) any decision. Any reliance placed upon the information provided by Datanet is the sole responsibility and strictly at the user's risk.
9. In no event will Datanet be liable for any damages (including, without limitation, damages for loss of business projects, or loss of profits) arising in contract, tort or otherwise from the use of or inability to use any of its contents, or from any action taken (or refrained from being taken) as a result of using the analysis or any of its contents. Datanet its directors, owners, editors, officials, employees, distributor and agents or any associate will not be liable for any errors in the information contained or any consequences arising from the use of the contents of the provided information/analysis.
10. If any provision of these terms and conditions is held invalid or illegal or unenforceable for any reason by any court of competent jurisdiction, such provision shall be severed and the remainder of provisions of the terms and conditions shall continue in full force and effect as if the Term of Use had been executed with the invalid, illegal or unenforceable provision eliminated.
11. If there are any discrepancies in the information provided, please bring it to attention of Datanet for suitable rectification measures.

**Buy Online This Complete Book At
Datanet India eBooks Store**

www.indiastatpublications.com

or go directly at

[http://www.indiastatpublications.com/
Assembly_factbook/Uttar Pradesh/Nagina/ Najibabad](http://www.indiastatpublications.com/Assembly_factbook/Uttar%20Pradesh/Nagina/Najibabad)



i **india**stat**elections**

ISBN : 978-93-5905-007-2



9 789359 050072