



Uttar Pradesh

Assembly Factbook™

Noorpur Assembly Constituency



Key Electoral Data of Noorpur
Assembly Constituency (Vidhan Sabha)

Uttar Pradesh

Assembly Factbook™

Noorpur Assembly Constituency



Noorpur Vidhan Sabha

Editor & Director

Dr. R.K. Thukral

Research Editor

Dr. Shafeeq Rahman

**Compiled, Researched and Published by
Datanet India Pvt. Ltd.**

D-100, 1st Floor,

Okhla Industrial Area, Phase-I,

New Delhi- 110020.

Ph.: 91-11- 43580781-84

Email : support@indiastatpublications.com

Website : www.indiastatelections.com

Online Book Store :

www.indiastatpublications.com

Report No. : AFB/UP-024-0125

ISBN : 978-93-5905-222-9

First Edition : January, 2018

Eighth Updated Edition : January, 2025

Price : Rs.11500/-

US\$ 310

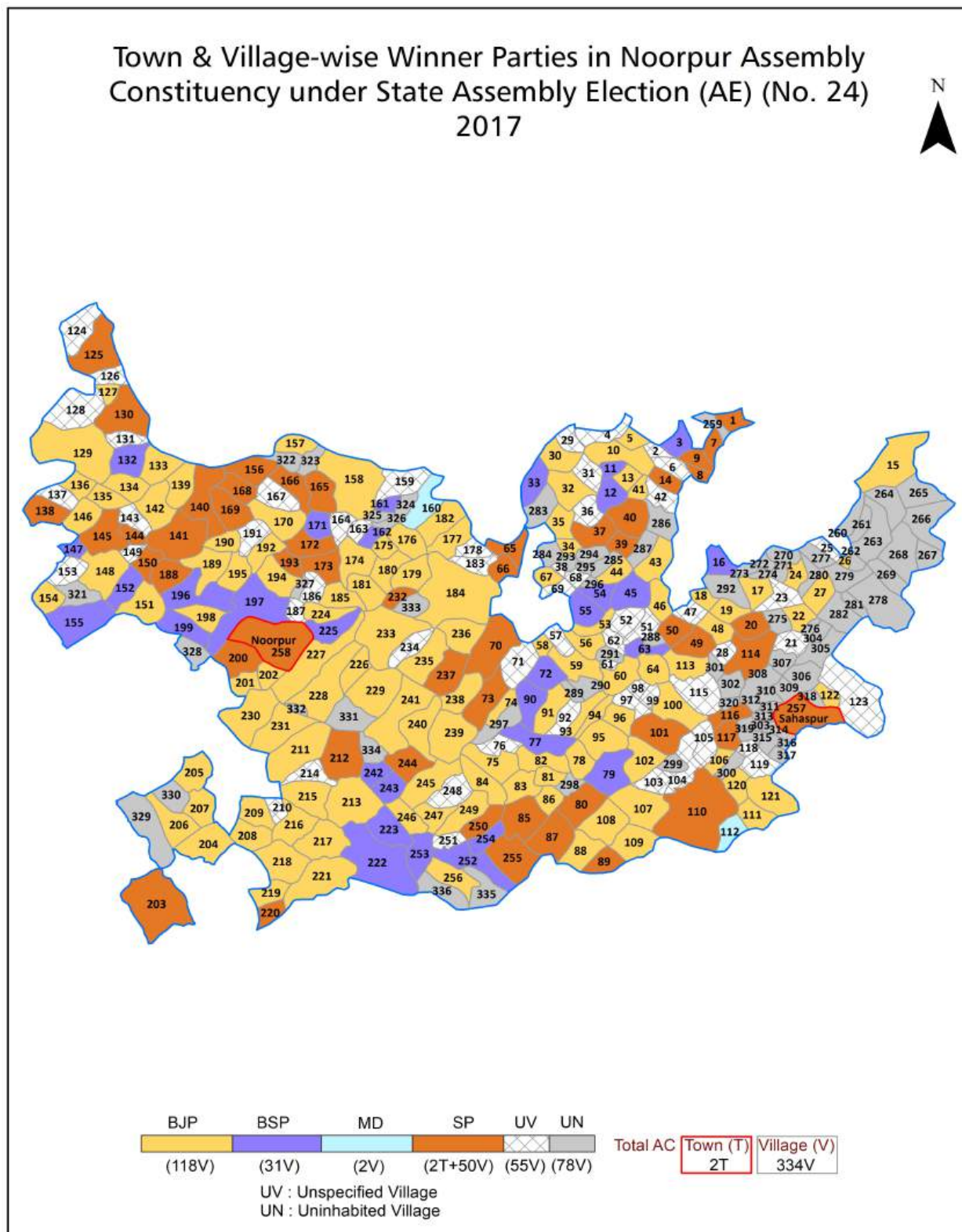
© Datanet India Pvt. Ltd.

All rights reserved. No part of this book may be reproduced, stored in a retrieval system or transmitted in any form or by any means, mechanical photocopying, photographing, scanning, recording or otherwise without the prior written permission of the publisher. Please refer to Disclaimer at page no. 278 for the use of this publication.

Printed in India

No.	Particulars	Page No.
	Introduction	
1	Assembly Constituency - (Vidhan Sabha) at a Glance Features of Assembly as per Delimitation Commission of India (2008)	1-2
	Location and Political Maps	
2	Location Map Boundaries of Assembly Constituency - (Vidhan Sabha) in District Boundaries of Assembly Constituency under Parliamentary Constituency - (Lok Sabha) Town & Village-wise Winner Parties-2024, 2022, 2019, 2017, 2014, 2012 and 2009	3-11
	Administrative Setup (2011)	
3	District Sub-district Towns Villages Inhabited Villages Uninhabited Villages Village Panchayat Intermediate Panchayat	12-25
	Demographics (2011)	
4	Population Households Rural/Urban Population Towns and Villages by Population Size Sex Ratio (Total & 0-6 Years) Religious Population Social Population Literacy Rate	26-27
	Electoral Features	
5	Important Dates of Last Elections Held Electors by Gender Service Electors Voters Voters Turnout Polling Stations & Average Number of Electors per Polling Station Electors by Age Group Present Elected Representatives	28-33
	Historical Summary Election Results	
6	Vote Share of Major Parties Winning Margin (Number & Percentage) Polarity of Parties Summary Result of Assembly Segment of Parliamentary Election 2024, 2019, 2014 and 2009 Summary Result of Assembly Elections 2022, 2017 and 2012	34-43
	Polling Station Level Election Results	
7	Name and Number of Polling Station 2024, 2022, 2019, 2017, 2014, 2012 and 2009 Polling Station-wise Electors, Voters & Voters Turnout 2024, 2022, 2019, 2017, 2014, 2012 and 2009 Polling Station wise Elections Results 2024, 2022, 2019, 2017, 2014, 2012 and 2009	44-239
8	Panchayat and Local Bodies Election Results Panchayat Result 2015 Urban Local Bodies Result 2012	240-256
	Share of Assembly Constituency	
9	Share of Assembly Constituency - (Vidhan Sabha) in State, District and Parliamentary Constituency - (Lok Sabha)	257
	Socio-Economic Amenities (2011)	
10	Access to Administrative Units Agricultural, Manufacturing and Industrial Commodities Demographic Indicators Education Health & Manpower Drinking Water Supply Sanitation Entertainment and Recreations Infrastructure Power Food Allocation Distribution and Marketing of Agriculture Commodities Infrastructure Transport and Road Infrastructure Communication Banking and Financial Services Land Use Irrigation Source	259-273
11	Abbreviation & Sources	274-277
12	Disclaimer	278

Location & Political Map



Administrative Setup

List of Village Panchayat & Intermediate Panchayat (Block) Name - 2011

Village Name	Village Panchayat Name	Intermediate Panchayat Name
Abdulla Nagar Dahana	Abdullapur Dahana	Noorpur
Abdullanagar Tanda	Nangli Pathanwari	Noorpur
Afjalpur Baldani	-	Noorpur
Ajijpura Majra Mangolpura	Sadanpur	Noorpur
Akbarpur Asha	Akbarpur Asha	Budhanpur Seohara
Aladinpur	Aladinpur	Budhanpur Seohara
Alampur	Hiranpura	Budhanpur Seohara
Alampur Adva	Alampur Edwa	Noorpur
Alauddin Pur	Umra Bujurg	Noorpur
Alauddinpur Dhanraj	Pauti	Noorpur
Ali1Arpur	Mahupura	Budhanpur Seohara
Alipura	Ganda Gud	Budhanpur Seohara
Amanatpur	Amanpur	Budhanpur Seohara
Aminabad	Aminabad	Budhanpur Seohara
Anes Nangli	Anaisa Nangali	Budhanpur Seohara
Asadpur Dhamdauli	Damrula	Noorpur
Askaripur	Asgaripur	Noorpur
Asra Khera	Dheegarpur	Budhanpur Seohara
Athai Ahir	Athai Ahir	Noorpur
Athai Jamruddin	Athai Jamrudden	Noorpur
Auliyapur	Auliyapur	Noorpur
Avidnagar Urf Dhundli	Abid Nagar	Budhanpur Seohara
Bagwara	Bagbara	Budhanpur Seohara
Bahadar Pur	Kamaluddinpur	Noorpur
Bahlolpur	Balla Nagla	Budhanpur Seohara
Bakhrabad Urf Khatai	Bakherabad Urf Khatai	Noorpur
Baldana Shafipur	Baldana Shafipur	Noorpur
Balla Nangla	Balla	Budhanpur Seohara
Bamnola	Bamnaula	Noorpur

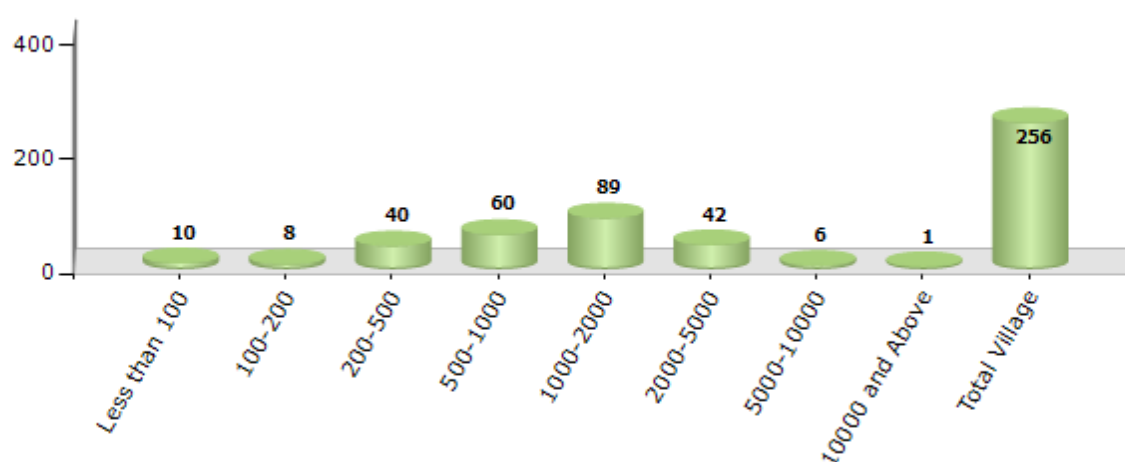
Contd....

Demographics

Number of Villages by Population Size - 2011

Less than 100	100-200	200-500	500-1000	1000-2000	2000-5000	5000-10000	10000 and Above	Total Village
10	8	40	60	89	42	6	1	256

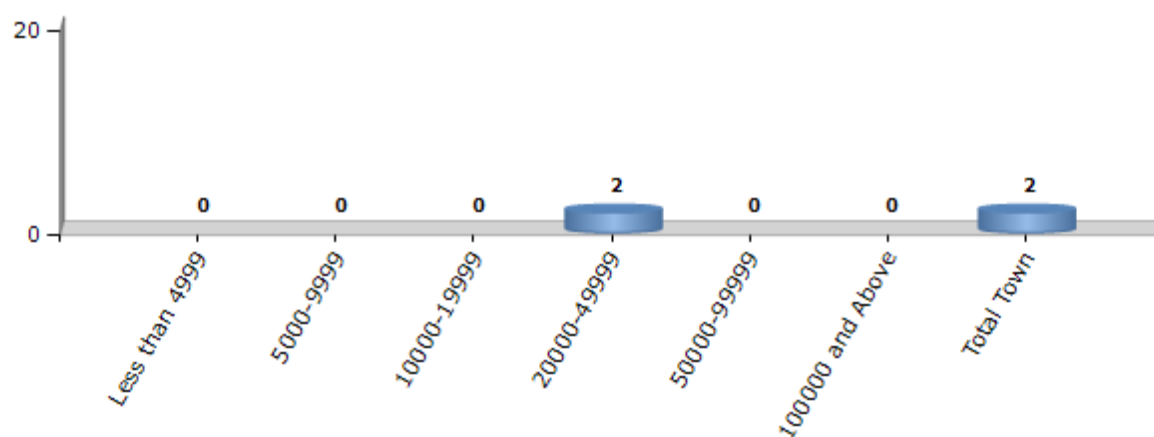
Number of Villages by Population Size - 2011



Number of Towns by Population Size - 2011

Less than 4999	5000-9999	10000-19999	20000-49999	50000-99999	100000 and Above	Total Town
0	0	0	2	0	0	2

Number of Towns by Population Size - 2011

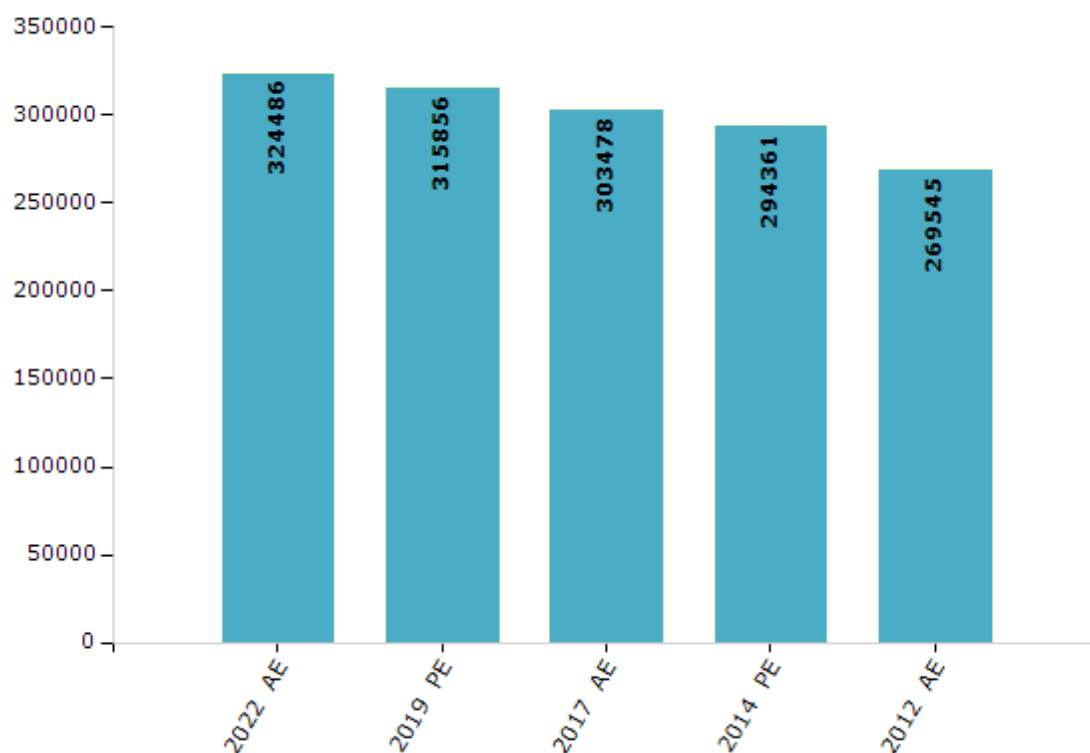


Electoral Features

Electors by Male & Female

Year	Male	Female	Others	Total	Year	Male	Female	Others	Total
2022 AE	172442	152029	15	324486	1991 AE	-	-	-	-
2019 PE	168892	146952	12	315856	1989 AE	-	-	-	-
2017 AE	163359	140110	9	303478	1985 AE	-	-	-	-
2014 PE	158443	135909	9	294361	1980 AE	-	-	-	-
2012 AE	146996	122546	3	269545	1977 AE	-	-	-	-
2009 PE	-	-	-	-	1974 AE	-	-	-	-
2007 AE	-	-	-	-	1969 AE	-	-	-	-
2004 PE	-	-	-	-	1967 AE	-	-	-	-
2002 AE	-	-	-	-	1962 AE	-	-	-	-
1999 PE	-	-	-	-	1957 AE	-	-	-	-
1996 AE	-	-	-	-	1952 AE	-	-	-	-
1993 AE	-	-	-	-					

Number of Electors



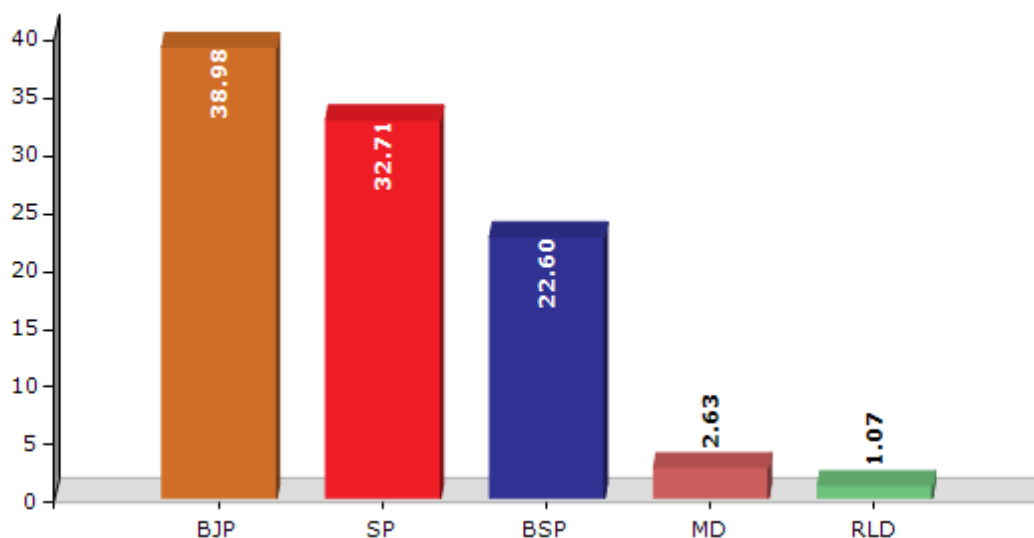
Note : AE : Assembly Election, PE : Assembly Segment of Parliamentary Election

Historical Summary Election Results

Summary Result of Assembly Election - 2017

Candidate Name	Party	Votes	Votes %
Lokendra Singh	BJP	79172	38.98
Naim Ul Hasan	SP	66436	32.71
Gohar Iqbal	BSP	45902	22.6
Vijaypal Singh	MD	5338	2.63
Yogesh Urf Tillu Tyagi	RLD	2172	1.07
Mahboob	PECP	811	0.4
Amit Kumar Singh	IND	753	0.37
Harswaroop	IND	482	0.24
Dinesh Kumar	IND	376	0.19
Rajpal	AKSP	308	0.15
Ravendar Kumar	IND	243	0.12
	NOTA	1115	0.55

Votes Percentage of Top Parties - 2017



Polling Station Level Election Results

Number and Name of Polling Stations (PS) (2022)

Number of Polling Stations	Name of Polling Stations	Number of Polling Stations	Name of Polling Stations
1	P.V. Kasmabad	21	P.V. Malakpur Room 1
2	P.V. Akbarpur Asha Urf Haroli Room 1	22	P.V. Malakpur Room 2
3	P.V. Akbarpur Asha Urf Haroli Room 2	23	Panchayat Ghar Pitthapur Room-1
4	P.V. Lambakheda Room-1	24	Panchayat Ghar Pitthapur Room-2
5	P.V. Lambakheda Room-2	25	Kirshi Beej Bhandar Pitthapur Room-1
6	P.V. Mahupura Room-1	26	Kirshi Beej Bhandar Pitthapur Room-2
6A	P.V. Mahupura Room-2	27	A.B. Cendra Pitthapur
7	P.V. Mohd. Alipur Inayat Urf Mangalkhera Room-1	28	P.V. Pitthapur Room-1
8	P.V. Mohd. Alipur Inayat Urf Mangalkhera Room-2	29	P.V. Pitthapur Room-2
9	P.V. Mohd. Alipur Inayat Urf Mangalkhera Room-3	30	P.V. Pitthapur Room-3
10	P.V. Budhanpur Room-1	31	P.V. Pitthapur Room-4
11	P.V. Budhanpur Room-2	32	Panchayat Ghar Chak Mehdud Sani Room-1
12	P.V. Budhanpur Room-3	33	Panchayat Ghar Chak Mehdud Sani Room-2
13	Aanganbari Kendra Budhanpur	34	A.B. Cendra Chak Mehdud Sani
14	P.V. Paindapur	35	Purv.Ma.V. Salempur Jhilla
15	P.V. Shumal Khedi	36	P.V. Mubarakpur Madhu Urf Gadhi
16	Purv.Ma.V. Govindpur Room-1	37	P.V. Kuri Banger Room 1
17	Purv.Ma.V. Govindpur Room-2	38	P.V. Kuri Banger Room 2
18	P.V. Sadafal Room 1	39	P.V. Rampur Kishna
19	P.V. Sadafal Room 2	40	P.V. Makanpur
20	P.V. Maghpur Udaychand	41	Purvi K.J.H.S. Sattonangli Room 1

Contd....

Polling Station Level Election Results

Polling Station-wise Votes Secured by Overall Top Five Parties in Noorpur Assembly in Assembly Election (AE) under Nagina Parliamentary Constituency in Uttar Pradesh (2022)

Number of Polling Station	Winner - Ram Avatar Singh (SP)	Runner-up - Chandraprakash Singh (BJP)	3rd - Jiyauddin (BSP)	4th - Bala (INC)	5th - Jahan Ara (SMJANDP)	NOTA	Other	Total Votes Secured
35	14	88	213	1	2	0	0	318
36	322	421	20	1	2	0	3	769
37	206	190	125	5	2	0	6	534
38	253	215	53	2	1	0	3	527
39	223	39	87	2	1	0	1	353
40	100	534	51	1	0	0	2	688
41	71	507	4	1	0	0	1	584
42	61	323	351	4	0	0	9	748
43	51	142	299	1	0	0	1	494
44	119	85	133	0	1	0	1	339
45	201	168	107	4	2	0	2	484
46	161	216	12	0	0	0	1	390
47	318	416	0	2	0	0	0	736
48	19	302	113	1	0	0	1	436
49	36	331	40	2	0	0	2	411
50	5	30	346	2	0	0	0	383
51	81	106	186	1	1	0	6	381
52	256	122	6	1	4	0	3	392
53	44	296	1	1	0	0	2	344
54	92	466	83	2	1	0	2	646
55	421	195	41	8	1	0	10	676
56	78	574	4	0	1	0	1	658
57	288	87	98	4	1	0	7	485
58	354	240	262	0	3	0	3	862
59	71	357	88	0	0	0	3	519
60	10	447	109	2	2	0	3	573
61	65	369	66	5	0	0	1	506
62	108	138	216	3	1	0	6	472
63	174	440	75	7	2	0	2	700
64	135	625	88	10	4	0	5	867
65	126	276	76	0	2	0	2	482
66	30	233	94	1	0	0	1	359
67	431	10	3	0	2	0	1	447
68	407	18	0	2	5	0	3	435
69	369	1	7	0	1	0	0	378

Contd....

Polling Station Level Election Results

Winner, Runner-up and 3rd Party Position & Winning Margin According to Polling Stations in Noorpur Assembly in Assembly Election (AE) under Nagina Parliamentary Constituency in Uttar Pradesh (2022)

Polling Station Number	Winner Party	Winner Votes (%)	Runner-up Party	Runner-up Votes (%)	Winning Margin Votes (%)	Third Party	Third Party Votes (%)	Other Votes (%)
70	SP	412 (91.76)	BJP	15 (3.34)	397 (88.42)	BSP	13 (2.9)	9 (2)
71	SP	366 (89.49)	BJP	39 (9.54)	327 (79.95)	BSP	3 (0.73)	1 (0.24)
72	SP	346 (95.05)	BJP	8 (2.2)	338 (92.85)	BSP	5 (1.37)	5 (1.37)
73	SP	166 (45.36)	BJP	116 (31.69)	50 (13.67)	BSP	80 (21.86)	4 (1.09)
74	BJP	163 (42.34)	SP	129 (33.51)	34 (8.83)	BSP	89 (23.12)	4 (1.04)
75	SP	517 (84.89)	BJP	55 (9.03)	462 (75.86)	BSP	22 (3.61)	15 (2.46)
76	SP	378 (77.3)	BSP	53 (10.84)	325 (66.46)	BJP	46 (9.41)	12 (2.45)
77	SP	313 (88.42)	BJP	25 (7.06)	288 (81.36)	BSP	8 (2.26)	8 (2.26)
78	SP	372 (92.54)	BJP	21 (5.22)	351 (87.32)	BSP	6 (1.49)	3 (0.75)
79	SP	338 (84.08)	BJP	45 (11.19)	293 (72.89)	BSP	13 (3.23)	6 (1.49)
80	SP	341 (79.12)	BJP	50 (11.6)	291 (67.52)	BSP	35 (8.12)	5 (1.16)
81	SP	550 (80.06)	BSP	64 (9.32)	486 (70.74)	BJP	59 (8.59)	14 (2.04)
82	SP	719 (94.61)	BSP	31 (4.08)	688 (90.53)	BJP	5 (0.66)	5 (0.66)
83	SP	465 (94.32)	BJP	12 (2.43)	453 (91.89)	BSP	11 (2.23)	5 (1.01)
84	SP	313 (92.6)	BJP	15 (4.44)	298 (88.16)	BSP	9 (2.66)	1 (0.3)
85	SP	366 (94.33)	BJP	12 (3.09)	354 (91.24)	BSP	8 (2.06)	2 (0.52)
86	SP	407 (95.54)	BJP	11 (2.58)	396 (92.96)	BSP	4 (0.94)	4 (0.94)
87	SP	340 (94.97)	BJP	9 (2.51)	331 (92.46)	BSP	6 (1.68)	3 (0.84)
88	SP	621 (92.55)	BJP	28 (4.17)	593 (88.38)	BSP	11 (1.64)	11 (1.64)
89	SP	409 (89.3)	BJP	43 (9.39)	366 (79.91)	BSP	4 (0.87)	2 (0.44)
90	SP	381 (89.86)	BJP	32 (7.55)	349 (82.31)	BSP	8 (1.89)	3 (0.71)
91	SP	507 (87.72)	BSP	47 (8.13)	460 (79.59)	BJP	22 (3.81)	2 (0.35)
92	SP	275 (61.11)	BJP	95 (21.11)	180 (40)	BSP	77 (17.11)	3 (0.67)
93	SP	360 (89.11)	BJP	31 (7.67)	329 (81.44)	BSP	6 (1.49)	7 (1.73)
94	SP	598 (82.37)	BSP	95 (13.09)	503 (69.28)	BJP	24 (3.31)	9 (1.24)
95	SP	413 (72.97)	BJP	92 (16.25)	321 (56.72)	BSP	54 (9.54)	7 (1.24)
96	SP	586 (80.49)	BJP	116 (15.93)	470 (64.56)	BSP	14 (1.92)	12 (1.65)
97	BJP	283 (39.42)	BSP	265 (36.91)	18 (2.51)	SP	149 (20.75)	21 (2.92)
98	BJP	503 (76.91)	SP	107 (16.36)	396 (60.55)	BSP	39 (5.96)	5 (0.76)
99	SP	244 (37.37)	BJP	203 (31.09)	41 (6.28)	BSP	194 (29.71)	12 (1.84)
100	SP	429 (65.5)	BJP	169 (25.8)	260 (39.7)	BSP	47 (7.18)	10 (1.53)
101	BJP	307 (42.88)	SP	299 (41.76)	8 (1.12)	BSP	99 (13.83)	11 (1.54)
102	BJP	532 (71.22)	BSP	130 (17.4)	402 (53.82)	SP	71 (9.5)	14 (1.87)
103	SP	162 (34.25)	BSP	160 (33.83)	2 (0.42)	BJP	146 (30.87)	5 (1.06)
104	SP	202 (48.21)	BJP	161 (38.42)	41 (9.79)	BSP	53 (12.65)	3 (0.72)

Contd....

Socio-Economic Amenities - Rural

Access to Education Facilities

Particulars	Number of Villages (% of Population)				
	Available	Not Available	If Not Available (Distance of Nearest Facility)		
			A	B	C
Govt. Primary School	196 (90)	60 (10)	14 (2)	1 (0)	2 (0)
Private Primary School	73 (45)	183 (55)	3 (1)	0 (0)	0 (0)
Govt. Middle School	94 (46)	162 (54)	57 (12)	9 (2)	3 (1)
Private Middle School	63 (44)	193 (56)	33 (7)	7 (2)	0 (0)
Govt. Secondary School	10 (7)	246 (93)	39 (13)	25 (7)	3 (1)
Private Secondary School	35 (28)	221 (72)	90 (28)	32 (11)	5 (1)
Govt. Senior Secondary School	5 (3)	251 (97)	32 (13)	35 (10)	7 (1)
Private Senior Secondary School	25 (20)	231 (80)	85 (29)	44 (17)	8 (3)
Govt. Arts and Science Degree College	0 (0)	256 (100)	12 (4)	25 (7)	40 (16)
Private Arts and Science Degree College	7 (5)	249 (95)	34 (17)	74 (30)	38 (14)
Govt. Engineering College	0 (0)	256 (100)	4 (4)	3 (0)	37 (11)
Private Engineering College	1 (1)	255 (99)	2 (1)	3 (1)	170 (69)
Govt. Medicine College	0 (0)	256 (100)	7 (4)	12 (4)	66 (25)
Private Medicine College	1 (1)	255 (99)	0 (0)	3 (1)	129 (49)
Govt. Management Institute	0 (0)	256 (100)	0 (0)	3 (1)	55 (19)
Private Management Institute	1 (1)	255 (99)	0 (0)	2 (1)	128 (52)
Govt. Polytechnic	1 (0)	255 (100)	0 (0)	0 (0)	187 (67)
Private Polytechnic	1 (1)	255 (99)	1 (0)	2 (1)	38 (21)
Govt. Vocational Training School/ITI	3 (1)	253 (99)	0 (0)	3 (1)	182 (64)
Private Vocational Training School/ITI	1 (1)	255 (99)	0 (0)	7 (2)	36 (22)
Govt. Non Formal Training Centre	13 (5)	243 (95)	8 (4)	24 (8)	76 (25)
Private Non Formal Training Centre	2 (1)	254 (99)	6 (3)	9 (3)	12 (8)
Govt. School For Disabled	0 (0)	256 (100)	6 (3)	9 (2)	54 (16)
Private School For Disabled	0 (0)	256 (100)	5 (2)	12 (7)	49 (25)
Government Others	0 (0)	256 (100)	5 (3)	2 (0)	4 (1)
Private Others	0 (0)	256 (100)	1 (0)	1 (0)	0 (0)

Note : Distance A : Less than 5 km; B : Between 5-10 km; C : 10+ km.; Source : Data Analysis is based on 2011 Census.

DISCLAIMER

The Terms of Use and Disclaimer of Datanet India Private Limited (hereinafter referred to as "Datanet") for use of this analysis report of **Noorpur Assembly Constituency (Noorpur Vidhan Sabha)** :-

1. **Assembly Factbook™** is a Registered Trade Mark owned by Datanet.
2. All the maps are sketched and graphical representation only and have not been drawn to the scale and also not to represent the actual geographical area or boundary of the unit.
3. The data for the aforesaid analysis is based on authentic sources and has been culled from the various publications of Census, CSO and NSSO for district and block level data, various central and state government departments, Central & State Elections Commissions and the concerned Returning Officers' releases, Electoral Rolls, Election results and allied publications, internal assessment, surveys, estimates and analysis. Therefore, certain adjustment of data at micro level may have been done to arrive closer to the macro data.
4. Data have been provided on an "As Is" and "As AVAILABLE" basis
5. The colours shown in the maps or diagram and charts of a particular party, alliance or AC are indicative and do not represent them.
6. This publication which includes maps, sheets, graphs and data would be the property under copyright of Datanet only. The user may use these for its internal study, analysis and research purposes. It's public display, re-selling or any commercial uses by the user are not allowed.
7. Datanet has taken due care and caution in compilation and processing of data and allied information, but does not guarantee the accuracy, adequacy or completeness of any information/analysis and will be not responsible for any errors or omissions or for the results obtained from the use of such information/analysis.
8. All the contents for the publication have been culled from various authentic sources and Datanet reasonably believes such sources to be reliable, but does not make any representations, express or implied as to the accuracy or fitness of use of such information. The information or contents of the information/analysis do not constitute advice and should not be relied upon in making (or refraining from making) any decision. Any reliance placed upon the information provided by Datanet is the sole responsibility and strictly at the user's risk.
9. In no event will Datanet be liable for any damages (including, without limitation, damages for loss of business projects, or loss of profits) arising in contract, tort or otherwise from the use of or inability to use any of its contents, or from any action taken (or refrained from being taken) as a result of using the analysis or any of its contents. Datanet its directors, owners, editors, officials, employees, distributor and agents or any associate will not be liable for any errors in the information contained or any consequences arising from the use of the contents of the provided information/analysis.
10. If any provision of these terms and conditions is held invalid or illegal or unenforceable for any reason by any court of competent jurisdiction, such provision shall be severed and the remainder of provisions of the terms and conditions shall continue in full force and effect as if the Term of Use had been executed with the invalid, illegal or unenforceable provision eliminated.
11. If there are any discrepancies in the information provided, please bring it to attention of Datanet for suitable rectification measures.

Buy Online This Complete Book At
Indiastat Publication Book Store

www.indiastatpublications.com

or go directly at

[http://www.indiastatpublications.com/
Assembly_factbook/Uttar Pradesh/Nagina/ Noorpur](http://www.indiastatpublications.com/Assembly_factbook/Uttar%20Pradesh/Nagina/Noorpur)

 **india**stat**elections**

ISBN : 978-93-5905-222-9



9 789359 052229