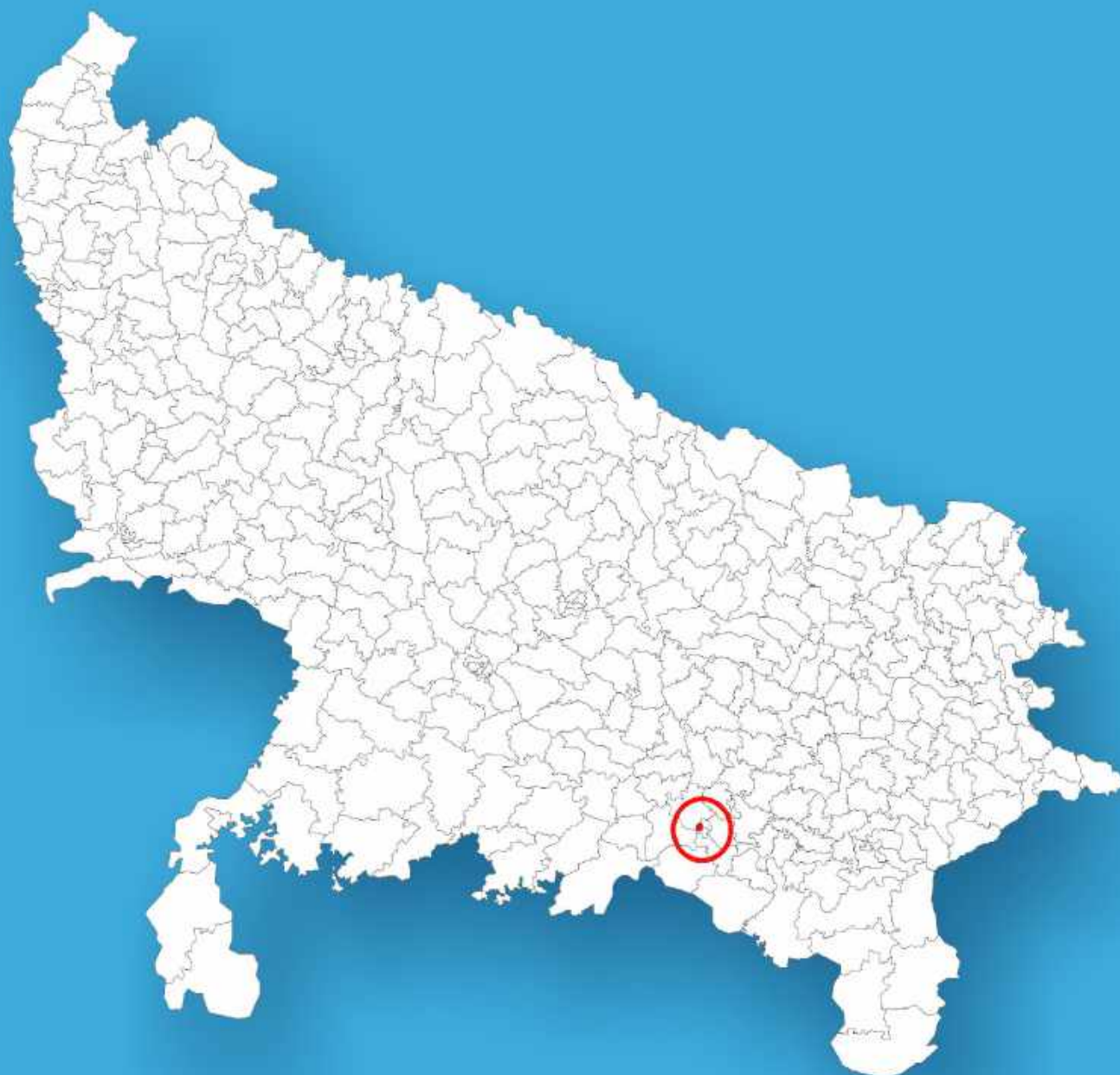




Uttar Pradesh

# Assembly Factbook™

Allahabad West Assembly Constituency



Key Electoral Data of Allahabad West  
Assembly Constituency (Vidhan Sabha)

Uttar Pradesh

# **Assembly Factbook™**

Allahabad West Assembly Constituency



Allahabad West Vidhan Sabha

**Editor & Director**

Dr. R.K. Thukral

**Research Editor**

Dr. Shafeeq Rahman

**Compiled, Researched and Published by  
Datanet India Pvt. Ltd.**

D-100, 1st Floor,

Okhla Industrial Area, Phase-I,

New Delhi- 110020.

Ph.: 91-11- 43580781-84

Email : support@indiastatpublications.com

Website : www.indiastatelections.com

**Online Book Store :**

www.indiastatpublications.com

**Report No. :** AFB/UP-261-0125

**ISBN :** 978-93-5802-607-8

**First Edition :** January, 2018

**Eighth Updated Edition :** January, 2025

**Price :** Rs.11500/-

US\$ 310

**© Datanet India Pvt. Ltd.**

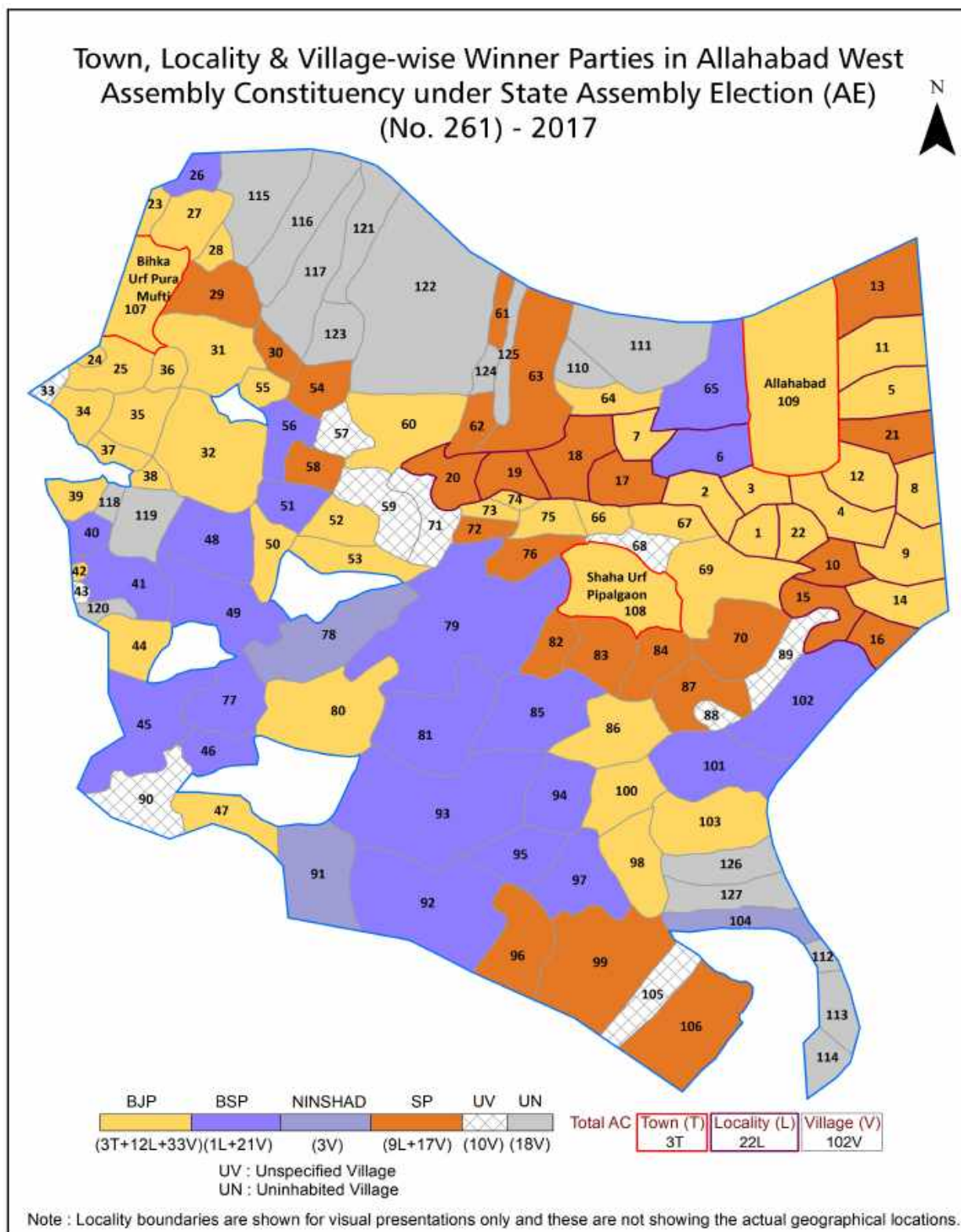
All rights reserved. No part of this book may be reproduced, stored in a retrieval system or transmitted in any form or by any means, mechanical photocopying, photographing, scanning, recording or otherwise without the prior written permission of the publisher. Please refer to Disclaimer at page no. 316 for the use of this publication.

Printed in India

No.	Particulars	Page No.
	<b>Introduction</b>	
1	Assembly Constituency - (Vidhan Sabha) at a Glance   Features of Assembly as per Delimitation Commission of India (2008)	1-2
	<b>Location and Political Maps</b>	
2	Location Map   Boundaries of Assembly Constituency - (Vidhan Sabha) in District   Boundaries of Assembly Constituency under Parliamentary Constituency - (Lok Sabha)   Town, Locality & Village-wise Winner Parties- 2024, 2022, 2019, 2017, 2014, 2012 and 2009	3-11
	<b>Administrative Setup (2011)</b>	
3	District   Sub-district   Towns   Villages   Inhabited Villages   Uninhabited Villages   Village Panchayat   Intermediate Panchayat	12-17
	<b>Demographics (2011)</b>	
4	Population   Households   Rural/Urban Population   Towns and Villages by Population Size   Sex Ratio (Total & 0-6 Years)   Religious Population   Social Population   Literacy Rate	18-19
	<b>Electoral Features</b>	
5	Important Dates of Last Elections Held   Electors by Gender   Service Electors   Voters   Voters Turnout   Polling Stations & Average Number of Electors per Polling Station   Electors by Age Group   Present Elected Representatives	20-25
	<b>Historical Summary Election Results</b>	
6	Vote Share of Major Parties   Winning Margin (Number & Percentage)   Polarity of Parties   Summary Result of Assembly Segment of Parliamentary Election 2024, 2019, 2014, 2009, 2004 and 1999   Summary Result of Assembly Elections 2022, 2017, 2012, 2007, 2002, 1996, 1993, 1991, 1989, 1985, 1980, 1977, 1974, 1969 and 1967	26-49
	<b>Polling Station Level Election Results</b>	
7	Name and Number of Polling Station 2024, 2022, 2019, 2017, 2014, 2012 and 2009   Polling Station-wise Electors, Voters & Voters Turnout 2024, 2022, 2019, 2017, 2014, 2012 and 2009   Polling Station wise Elections Results 2024, 2022, 2019, 2017, 2014, 2012 and 2009	50-287
8	<b>Panchayat and Local Bodies Election Results</b> Panchayat Result 2015   Urban Local Bodies Result 2012	288-294
	<b>Share of Assembly Constituency</b>	
9	Share of Assembly Constituency - (Vidhan Sabha) in State, District and Parliamentary Constituency - (Lok Sabha)	295
	<b>Socio-Economic Amenities (2011)</b>	
10	Access to Administrative Units   Agricultural, Manufacturing and Industrial Commodities   Demographic Indicators   Education   Health & Manpower   Drinking Water Supply   Sanitation   Entertainment and Recreations Infrastructure   Power   Food Allocation Distribution and Marketing of Agriculture Commodities Infrastructure   Transport and Road Infrastructure   Communication   Banking and Financial Services   Land Use   Irrigation Source	297-311
11	<b>Abbreviation &amp; Sources</b>	312-315
12	<b>Disclaimer</b>	316



## Location & Political Map



## Administrative Setup

### List of Village Panchayat & Intermediate Panchayat (Block) Name - 2011

Village Name	Village Panchayat Name	Intermediate Panchayat Name
Abdul Wahabpur	Bhagawat Pur	Kaurihar
Adampur Urf Madaripur	Adampur Urf Madaripur	Kaurihar
Ahmadpur Asrouli Uparhar	Ahmadpur Asrouli Uparhar	Kaurihar
Ahmadpur Pawan	Ahmadpur Pawan	Kaurihar
Akbarpur Mirzapur	Akbarpur Mirzapur	Kaurihar
Akbarpur Sallahpur	Akbarpur Sallahpur	Kaurihar
Ashrafpur Khas	Ashrafpur Khas	Kaurihar
Asrawe Kalan	Asrawe Kalan	Kaurihar
Asrawe Khurd	Asrawe Khurd	Kaurihar
Baigampur	Kadil Pur/ Visauna	Kaurihar
Bajha	Kathula Gauspur	Kaurihar
Baksi Moda	Bakshi Modha	Kaurihar
Bamrouli Uparhar	Bamrouli Uparhar	Kaurihar
Barawan	Khduwa	Kaurihar
Bhagwatpur	Bhagwatpur	Kaurihar
Bharetha	Rahimabad	Kaurihar
Bhikhampur Maidwara	Bhikhampur Maidwara	Kaurihar
Bhiti Taluka Asdullapur	Bhiti Taluka Asdullap[Ur	Kaurihar
Bisouna	Bisauna	Kaurihar
Chak Dadanpur	Rahimabad	Kaurihar
Chak Lakhanpur	Lakhanpur	Kaurihar
Chandrabhanpur	Chandrabhanpur	Kaurihar
Chandsain	Iguwa Urf Kathgawan 0031	Kaurihar
Chirla Munjapta	Chirla Munjapta	Kaurihar
Dadanpur	Chandrama Pur	Kaurihar
Dahi	Dahi	Kaurihar
Daiwghat	Jhalwa	Kaurihar
Damupur	-	Kaurihar
Dewari	Fulwa	Kaurihar

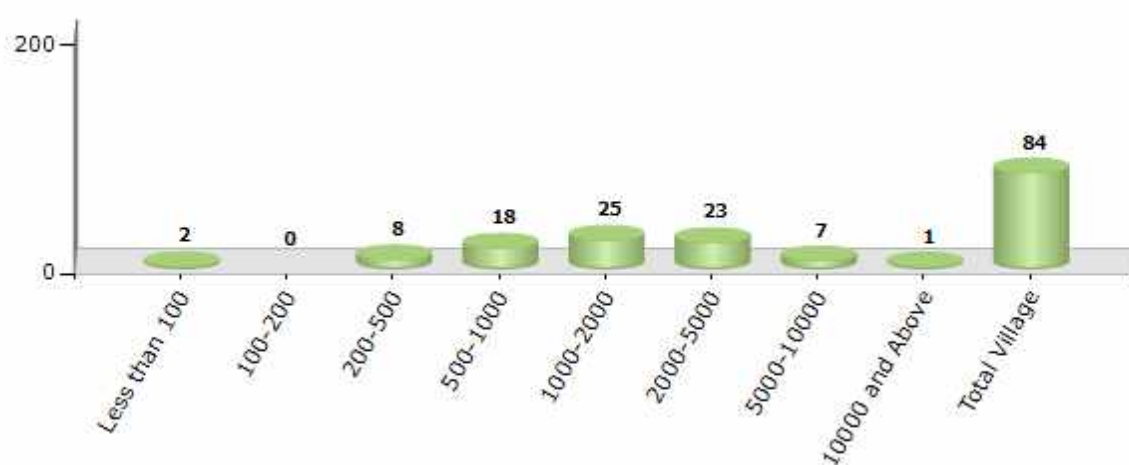
Contd....

## Demographics

### Number of Villages by Population Size - 2011

Less than 100	100-200	200-500	500-1000	1000-2000	2000-5000	5000-10000	10000 and Above	Total Village
2	0	8	18	25	23	7	1	84

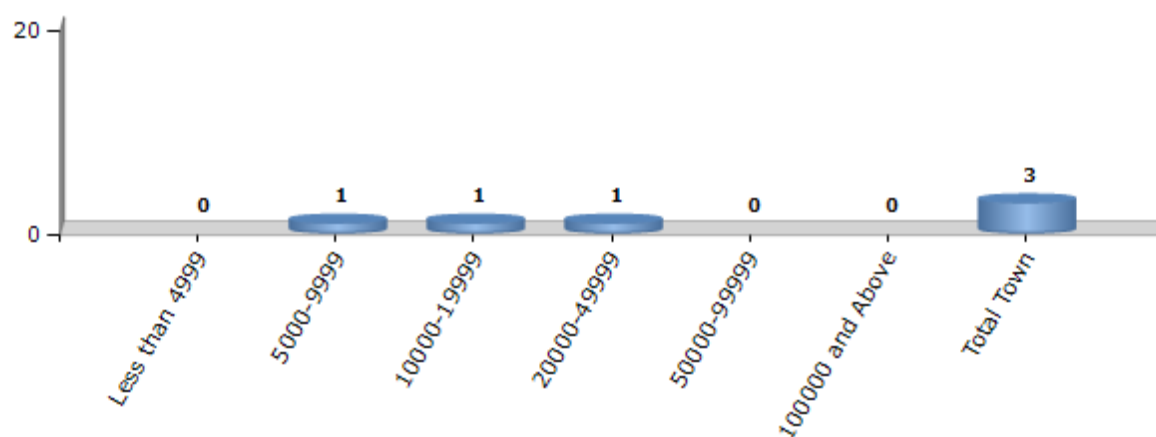
Number of Villages by Population Size - 2011



### Number of Towns by Population Size - 2011

Less than 4999	5000-9999	10000-19999	20000-49999	50000-99999	100000 and Above	Total Town
0	1	1	1	0	0	3

Number of Towns by Population Size - 2011

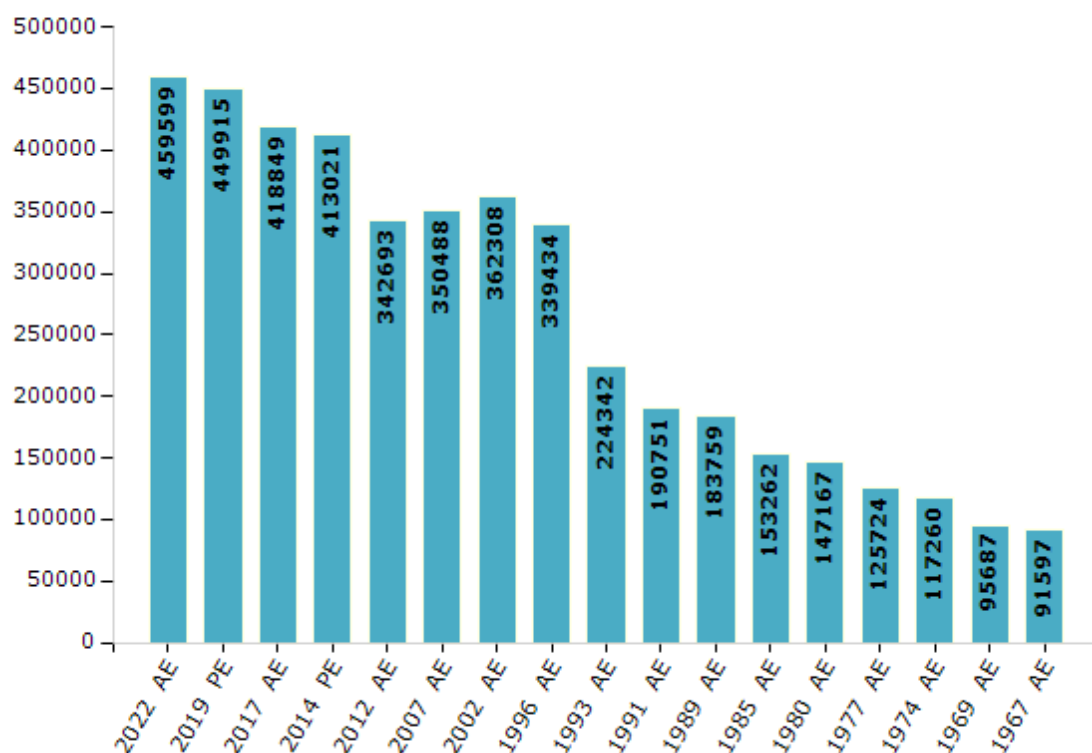


## Electoral Features

### Electors by Male & Female

Year	Male	Female	Others	Total	Year	Male	Female	Others	Total
2022 AE	251040	208519	40	459599	1991 AE	106288	84463	-	190751
2019 PE	246523	203353	39	449915	1989 AE	101154	82605	-	183759
2017 AE	231190	187624	35	418849	1985 AE	84318	68944	-	153262
2014 PE	230506	182484	31	413021	1980 AE	80958	66209	-	147167
2012 AE	191187	151495	11	342693	1977 AE	69269	56455	-	125724
2009 PE	-	-	-	-	1974 AE	64602	52658	-	117260
2007 AE	193273	157215	-	350488	1969 AE	52697	42990	-	95687
2004 PE	-	-	-	-	1967 AE	-	-	-	91597
2002 AE	203181	159127	-	362308	1962 AE	-	-	-	-
1999 PE	-	-	-	-	1957 AE	-	-	-	-
1996 AE	186690	152744	-	339434	1952 AE	-	-	-	-
1993 AE	123571	100771	-	224342					

Number of Electors



Note : AE : Assembly Election, PE : Assembly Segment of Parliamentary Election

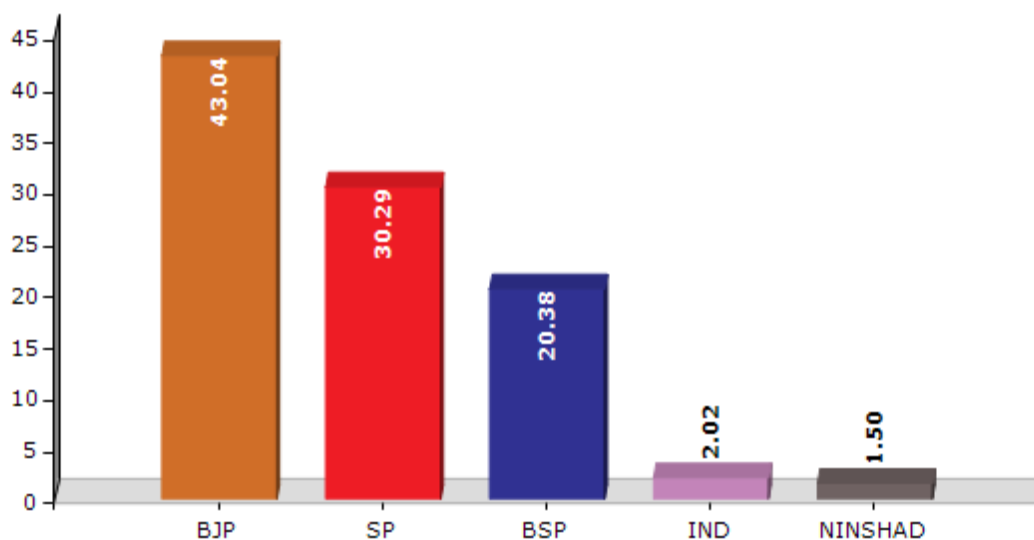


## Historical Summary Election Results

### Summary Result of Assembly Election - 2017

Candidate Name	Party	Votes	Votes %
Sidharth Nath Singh	BJP	85518	43.04
Richa Singh	SP	60182	30.29
Pooja Pal	BSP	40499	20.38
Hasan Akhlaq Alias Rizwan Niwan	IND	4018	2.02
Chandradev Singh Alias Daya Singh Bismark	NINSHAD	2974	1.5
Reeta Singh Pasi	IND	1000	0.5
Sunil Chaudhary	RLD	999	0.5
Rajendra Kumar Pal	IND	435	0.22
Ganesh Ji Tripathi	IND	368	0.19
Raj Kumar Srivastava	VP	307	0.15
Nadim Ahamad	AWVP	280	0.14
Nizamuddin	IND	250	0.13
Dakkhini Prasad Kushwaha/Maurya	PGSP	203	0.1
	NOTA	1659	0.83

Votes Percentage of Top Parties - 2017



## Polling Station Level Election Results

### Number and Name of Polling Stations (PS) (2022)

Number of Polling Stations	Name of Polling Stations	Number of Polling Stations	Name of Polling Stations
1	Prathmik Vidyalay Ujihini Patti Kasim Urf Fatehpurghat Room No.1	22	Prathmik Vidyalay Bamhrauli Uparhar Second Room No. 1
2	Prathmik Vidyalay Ujihini Patti Kasim Urf Fatehpurghat Room No.2	23	Prathmik Vidyalay Bamhrauli Uparhar Second Room No. 2
3	Prathmik Vidyalay Ujihini Patti Kasim Urf Fatehpurghat Room No.3	24	Prathmik Vidyalay Bamhrauli Uparhar First Room No. 1
4	Prathmik Vidyalay Ujihini Aima	25	Prathmik Vidyalay Bamhrauli Uparhar First Room No. 2
5	Prathmik Vidyalay Meerapur Room No.1	26	Prathmik Vidyalay Bamhrauli Uparhar First Room No. 3
6	Prathmik Vidyalay Meerapur Room No.2	27	High Prathmik Vidyalay Bamhrauli Room No. 1
7	Prathmik Vidyalay Safdarganj Room No.1	28	High Prathmik Vidyalay Bamhrauli Room No. 2
8	Prathmik Vidyalay Safdarganj Room No.2	29	High Prathmik Vidyalay Bamhrauli Room No. 3
9	Prathmik Vidyalay Safdarganj Room No.3	30	High Prathmik Vidyalay Bamhrauli Room No. 4
10	Sherwani Inter Collage Akbarpur Sallahpur Room No. 1	31	Prathmik Vidyalay C.A.T.C. Colony Bamhrauli Room No. 1
11	Sherwani Inter Collage Akbarpur Sallahpur Room No. 2	32	Prathmik Vidyalay C.A.T.C. Colony Bamhrauli Room No. 2
12	Sherwani Inter Collage Akbarpur Sallahpur Room No. 3	33	Prathmik Vidyalay C.A.T.C. Colony Bamhrauli Room No. 3
13	Sherwani Inter Collage Akbarpur Sallahpur Room No. 4	34	Prathmik Vidyalay C.A.T.C. Colony Bamhrauli Room No. 4
14	Sherwani Inter Collage Akbarpur Sallahpur Room No. 5	35	High Prathmik Vidyalay Umari Room No. 1
15	Sherwani Inter Collage Akbarpur Sallahpur Room No. 6	36	Prathmik Vidyalay Lahur Par Bamhrauli Room No. 1
16	Sherwani Inter Collage Akbarpur Sallahpur Room No. 7	37	Prathmik Vidyalay Lahur Par Bamhrauli Room No. 2
17	Prathmik Vidyalay Muhiuddinpur Bharetha Room No.1	38	Mothers Public School Chak Mundera Room No. 1
18	Prathmik Vidyalay Muhiuddinpur Bharetha Room No. 2	39	Mothers Public School Chak Mundera Room No. 2
19	Prathmik Vidyalay Ahmadpur Asrauli Room No. 1	40	Mothers Public School Chak Mundera Room No. 3
20	Prathmik Vidyalay Ahmadpur Asrauli Room No. 2	41	Mothers Public School Chak Mundera Room No. 4
21	Prathmik Vidyalay Ahmadpur Asrauli Room No. 3	42	Mothers Public School Chak Mundera Room No. 5

Contd....

## Polling Station Level Election Results

### Polling Station-wise Votes Secured by Overall Top Five Parties in Allahabad West Assembly in Assembly Election (AE) under Phulpur Parliamentary Constituency in Uttar Pradesh (2022)

Number of Polling Station	Winner - Sidharth Nath Singh (BJP)	Runner-up - Richa Singh (SP)	3rd - Gulam Qadir (BSP)	4th - Tasleem Uddin (INC)	5th - Ajeet Kumar Chaudhary (PPID)	NOTA	Other	Total Votes Secured
36	235	172	7	2	0	5	9	430
37	366	184	8	5	8	2	13	586
38	263	121	7	3	1	3	1	399
39	260	124	11	1	0	1	2	399
40	289	90	12	4	0	2	5	402
41	388	97	16	1	1	2	2	507
42	264	172	29	1	2	7	9	484
43	101	179	20	6	1	4	5	316
44	309	198	31	3	5	2	5	553
45	14	354	3	1	1	0	0	373
46	2	398	0	0	0	0	1	401
47	4	243	1	0	0	3	1	252
48	186	298	18	3	6	12	13	536
49	190	171	15	2	5	5	9	397
50	129	280	24	2	0	2	5	442
51	254	230	11	2	0	6	7	510
52	226	211	8	1	4	1	3	454
53	92	386	14	1	2	3	1	499
54	236	252	6	3	2	0	3	502
55	306	108	12	3	0	1	10	440
56	238	139	12	2	1	1	0	393
57	288	159	16	2	4	2	9	480
58	196	100	5	2	0	3	1	307
59	308	101	7	2	2	1	5	426
60	329	136	26	0	4	5	4	504
61	299	71	17	7	3	3	5	405
62	291	81	7	2	0	8	3	392
63	339	76	9	2	1	5	8	440
64	297	181	12	4	3	6	11	514
65	235	73	8	2	1	2	7	328
66	281	242	22	2	3	4	7	561
67	346	74	2	2	0	0	1	425
68	276	140	3	0	1	1	2	423
69	254	180	11	2	0	0	3	450
70	343	197	21	4	1	6	4	576

Contd....

## Polling Station Level Election Results

**Winner, Runner-up and 3rd Party Position & Winning Margin According to Polling Stations in Allahabad West Assembly in Assembly Election (AE) under Phulpur Parliamentary Constituency in Uttar Pradesh (2022)**

Polling Station Number	Winner Party	Winner Votes (%)	Runner-up Party	Runner-up Votes (%)	Winning Margin Votes (%)	Third Party	Third Party Votes (%)	Other Votes (%)
71	BJP	286 (49.48)	SP	254 (43.94)	32 (5.54)	BSP	26 (4.5)	12 (2.08)
72	SP	209 (49.76)	BJP	182 (43.33)	27 (6.43)	BSP	10 (2.38)	19 (4.52)
73	BJP	483 (84.44)	SP	58 (10.14)	425 (74.3)	BSP	15 (2.62)	16 (2.8)
74	BJP	294 (53.16)	SP	238 (43.04)	56 (10.12)	BSP	8 (1.45)	13 (2.35)
75	SP	328 (47.33)	BJP	297 (42.86)	31 (4.47)	BSP	38 (5.48)	30 (4.33)
76	BJP	326 (52.84)	SP	265 (42.95)	61 (9.89)	BSP	9 (1.46)	17 (2.76)
77	BJP	354 (57.37)	SP	237 (38.41)	117 (18.96)	BSP	9 (1.46)	17 (2.76)
78	BJP	431 (66.72)	SP	191 (29.57)	240 (37.15)	BSP	12 (1.86)	12 (1.86)
79	BJP	365 (67.84)	SP	143 (26.58)	222 (41.26)	BSP	17 (3.16)	13 (2.42)
80	BJP	431 (70.31)	SP	155 (25.29)	276 (45.02)	BSP	9 (1.47)	18 (2.94)
81	BJP	432 (77.84)	SP	98 (17.66)	334 (60.18)	BSP	12 (2.16)	13 (2.34)
82	BJP	289 (59.71)	SP	167 (34.5)	122 (25.21)	BSP	12 (2.48)	16 (3.31)
83	BJP	314 (62.93)	SP	154 (30.86)	160 (32.07)	BSP	13 (2.61)	18 (3.61)
84	BJP	326 (66.94)	SP	135 (27.72)	191 (39.22)	BSP	10 (2.05)	16 (3.29)
85	BJP	244 (50.52)	SP	220 (45.55)	24 (4.97)	BSP	10 (2.07)	9 (1.86)
86	BJP	370 (60.36)	SP	221 (36.05)	149 (24.31)	BSP	4 (0.65)	18 (2.94)
87	SP	257 (50.29)	BJP	212 (41.49)	45 (8.8)	BSP	16 (3.13)	26 (5.09)
88	SP	273 (48.23)	BJP	259 (45.76)	14 (2.47)	BSP	12 (2.12)	22 (3.89)
89	SP	242 (47.36)	BJP	238 (46.58)	4 (0.78)	BSP	19 (3.72)	12 (2.35)
90	BJP	211 (59.44)	SP	117 (32.96)	94 (26.48)	BSP	9 (2.54)	18 (5.07)
91	BJP	262 (53.91)	SP	190 (39.09)	72 (14.82)	BSP	24 (4.94)	10 (2.06)
92	BJP	274 (50.09)	SP	195 (35.65)	79 (14.44)	BSP	59 (10.79)	19 (3.47)
93	BJP	257 (55.27)	SP	151 (32.47)	106 (22.8)	BSP	41 (8.82)	16 (3.44)
94	BJP	277 (67.23)	SP	124 (30.1)	153 (37.13)	INC	5 (1.21)	6 (1.46)
95	BJP	338 (71.01)	SP	118 (24.79)	220 (46.22)	BSP	8 (1.68)	12 (2.52)
96	BJP	338 (70.12)	SP	108 (22.41)	230 (47.71)	BSP	16 (3.32)	20 (4.15)
97	BJP	314 (66.67)	SP	128 (27.18)	186 (39.49)	BSP	13 (2.76)	16 (3.4)
98	BJP	337 (77.12)	SP	77 (17.62)	260 (59.5)	BSP	15 (3.43)	8 (1.83)
99	BJP	289 (74.1)	SP	80 (20.51)	209 (53.59)	BSP	12 (3.08)	9 (2.31)
100	BJP	341 (73.33)	SP	105 (22.58)	236 (50.75)	BSP	10 (2.15)	9 (1.94)
101	BJP	312 (74.46)	SP	79 (18.85)	233 (55.61)	INC	11 (2.63)	17 (4.06)
102	BJP	310 (70.45)	SP	109 (24.77)	201 (45.68)	BSP	13 (2.95)	8 (1.82)
103	BJP	272 (67.66)	SP	99 (24.63)	173 (43.03)	BSP	15 (3.73)	16 (3.98)
104	BJP	296 (69.81)	SP	94 (22.17)	202 (47.64)	BSP	11 (2.59)	23 (5.42)
105	BJP	245 (55.43)	SP	137 (31)	108 (24.43)	BSP	40 (9.05)	20 (4.52)

Contd....

## Socio-Economic Amenities - Rural

### Access to Education Facilities

Particulars	Number of Villages (% of Population)				
	Available	Not Available	If Not Available (Distance of Nearest Facility)		
			A	B	C
Govt. Primary School	58 (83)	26 (17)	16 (6)	0 (0)	0 (0)
Private Primary School	31 (54)	53 (46)	0 (0)	0 (0)	0 (0)
Govt. Middle School	40 (68)	44 (32)	21 (10)	1 (0)	0 (0)
Private Middle School	27 (54)	57 (46)	1 (1)	0 (0)	0 (0)
Govt. Secondary School	15 (41)	69 (59)	28 (20)	12 (9)	0 (0)
Private Secondary School	14 (42)	70 (58)	2 (3)	0 (0)	0 (0)
Govt. Senior Secondary School	13 (39)	71 (61)	25 (16)	11 (8)	0 (0)
Private Senior Secondary School	12 (40)	72 (60)	4 (5)	0 (0)	0 (0)
Govt. Arts and Science Degree College	12 (10)	72 (90)	9 (10)	18 (20)	5 (3)
Private Arts and Science Degree College	12 (10)	72 (90)	4 (5)	3 (6)	0 (0)
Govt. Engineering College	0 (0)	84 (100)	17 (18)	16 (12)	2 (3)
Private Engineering College	3 (8)	81 (92)	2 (2)	7 (10)	0 (0)
Govt. Medicine College	0 (0)	84 (100)	14 (10)	18 (20)	14 (10)
Private Medicine College	1 (2)	83 (98)	2 (4)	1 (4)	1 (4)
Govt. Management Institute	0 (0)	84 (100)	5 (4)	9 (6)	21 (24)
Private Management Institute	0 (0)	84 (100)	1 (3)	1 (1)	0 (0)
Govt. Polytechnic	0 (0)	84 (100)	8 (8)	3 (5)	21 (30)
Private Polytechnic	0 (0)	84 (100)	0 (0)	1 (1)	1 (4)
Govt. Vocational Training School/ITI	0 (0)	84 (100)	3 (1)	1 (0)	37 (50)
Private Vocational Training School/ITI	0 (0)	84 (100)	1 (1)	0 (0)	1 (2)
Govt. Non Formal Training Centre	3 (3)	81 (97)	2 (2)	2 (4)	26 (32)
Private Non Formal Training Centre	2 (2)	82 (98)	0 (0)	0 (0)	1 (4)
Govt. School For Disabled	2 (1)	82 (99)	0 (0)	2 (1)	15 (22)
Private School For Disabled	1 (0)	83 (100)	1 (1)	0 (0)	1 (2)
Government Others	3 (2)	81 (98)	0 (0)	0 (0)	5 (10)
Private Others	4 (5)	80 (95)	1 (2)	0 (0)	0 (0)

Note : Distance A : Less than 5 km; B : Between 5-10 km; C : 10+ km.; Source : Data Analysis is based on 2011 Census.



## DISCLAIMER

The Terms of Use and Disclaimer of Datanet India Private Limited (hereinafter referred to as "Datanet") for use of this analysis report of **Allahabad West Assembly Constituency (Allahabad West Vidhan Sabha)** :-

1. **Assembly Factbook™** is a Registered Trade Mark owned by Datanet.
2. All the maps are sketched and graphical representation only and have not been drawn to the scale and also not to represent the actual geographical area or boundary of the unit.
3. The data for the aforesaid analysis is based on authentic sources and has been culled from the various publications of Census, CSO and NSSO for district and block level data, various central and state government departments, Central & State Elections Commissions and the concerned Returning Officers' releases, Electoral Rolls, Election results and allied publications, internal assessment, surveys, estimates and analysis. Therefore, certain adjustment of data at micro level may have been done to arrive closer to the macro data.
4. Data have been provided on an "As Is" and "As AVAILABLE" basis
5. The colours shown in the maps or diagram and charts of a particular party, alliance or AC are indicative and do not represent them.
6. This publication which includes maps, sheets, graphs and data would be the property under copyright of Datanet only. The user may use these for its internal study, analysis and research purposes. It's public display, re-selling or any commercial uses by the user are not allowed.
7. Datanet has taken due care and caution in compilation and processing of data and allied information, but does not guarantee the accuracy, adequacy or completeness of any information/analysis and will be not responsible for any errors or omissions or for the results obtained from the use of such information/analysis.
8. All the contents for the publication have been culled from various authentic sources and Datanet reasonably believes such sources to be reliable, but does not make any representations, express or implied as to the accuracy or fitness of use of such information. The information or contents of the information/analysis do not constitute advice and should not be relied upon in making (or refraining from making) any decision. Any reliance placed upon the information provided by Datanet is the sole responsibility and strictly at the user's risk.
9. In no event will Datanet be liable for any damages (including, without limitation, damages for loss of business projects, or loss of profits) arising in contract, tort or otherwise from the use of or inability to use any of its contents, or from any action taken (or refrained from being taken) as a result of using the analysis or any of its contents. Datanet its directors, owners, editors, officials, employees, distributor and agents or any associate will not be liable for any errors in the information contained or any consequences arising from the use of the contents of the provided information/analysis.
10. If any provision of these terms and conditions is held invalid or illegal or unenforceable for any reason by any court of competent jurisdiction, such provision shall be severed and the remainder of provisions of the terms and conditions shall continue in full force and effect as if the Term of Use had been executed with the invalid, illegal or unenforceable provision eliminated.
11. If there are any discrepancies in the information provided, please bring it to attention of Datanet for suitable rectification measures.

**Buy Online This Complete Book At**  
**Datanet India eBooks Store**

[www.indiastatpublications.com](http://www.indiastatpublications.com)

or go directly at

[http://www.indiastatpublications.com/  
Assembly\\_factbook/Uttar Pradesh/Phulpur/ Allahabad\\_West](http://www.indiastatpublications.com/Assembly_factbook/Uttar%20Pradesh/Phulpur/Allahabad_West)

 **indiastat**elections

ISBN : 978-93-5802-607-8



9 789358 026078