



Uttar Pradesh

Assembly Factbook™

Phaphamau Assembly Constituency



Key Electoral Data of Phaphamau
Assembly Constituency (Vidhan Sabha)

Uttar Pradesh
Assembly FactbookTM
Phaphamau Assembly Constituency



Phaphamau Vidhan Sabha

Editor & Director

Dr. R.K. Thukral

Research Editor

Dr. Shafeeq Rahman

Compiled, Researched and Published by Datanet India Pvt. Ltd.

D-100, 1st Floor,

Okhla Industrial Area, Phase-I,

New Delhi- 110020.

Ph.: 91-11- 43580781-84

Email : support@indiastatpublications.com

Website : www.indiastatelections.com

Online Book Store :

www.indiastatpublications.com

Report No. : AFB/UP-254-0123

ISBN : 978-93-5905-913-6

First Edition : January, 2018

Sixth Updated Edition : January, 2023

Price : Rs.11500/-

US\$ 310

© Datanet India Pvt. Ltd.

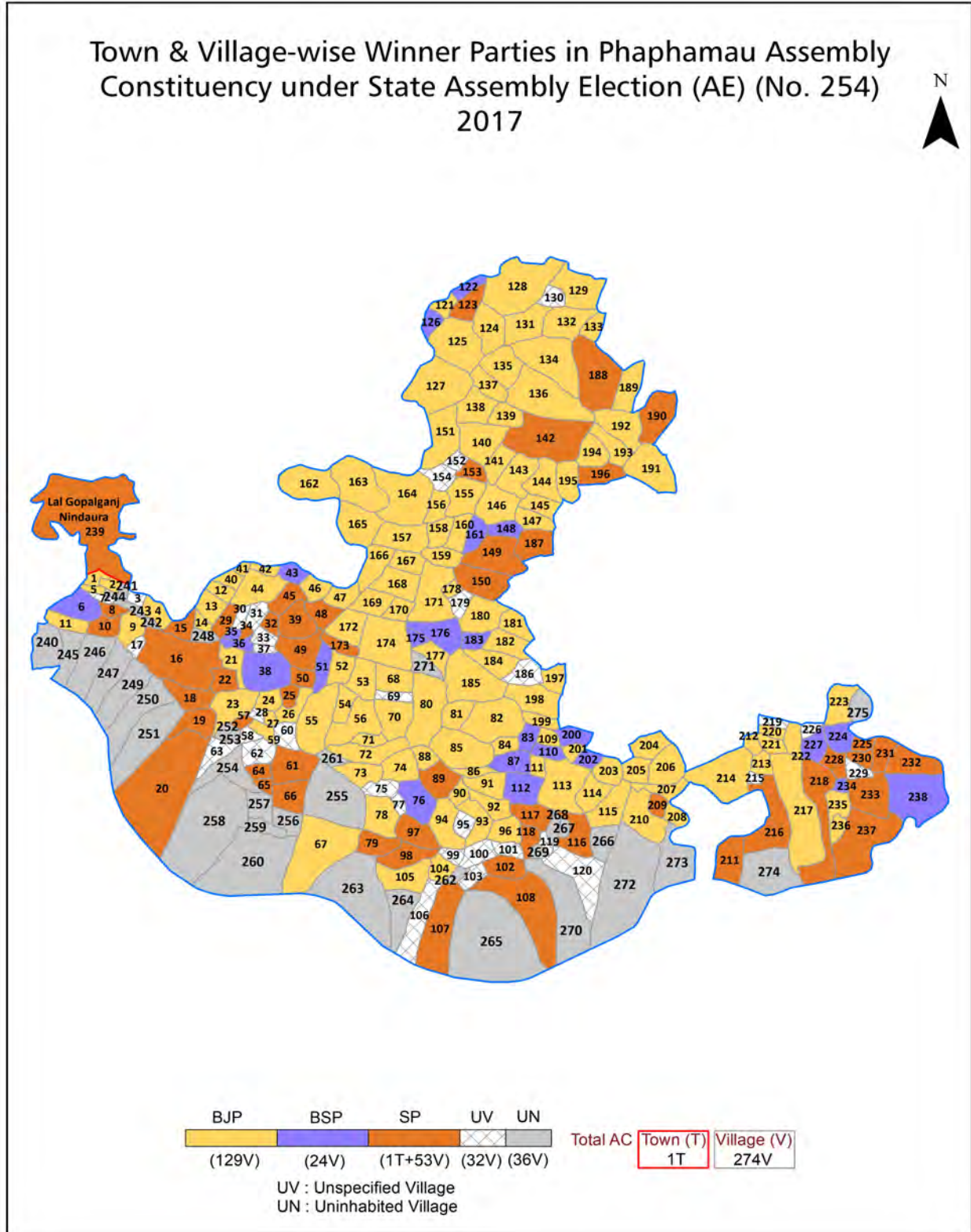
All rights reserved. No part of this book may be reproduced, stored in a retrieval system or transmitted in any form or by any means, mechanical photocopying, photographing, scanning, recording or otherwise without the prior written permission of the publisher. Please refer to Disclaimer at page no. 295 for the use of this publication.

Printed in India

Contents

No.	Particulars	Page No.
	Introduction	
1	Assembly Constituency - (Vidhan Sabha) at a Glance Features of Assembly as per Delimitation Commission of India (2008)	1-2
	Location and Political Maps	
2	Location Map Boundaries of Assembly Constituency - (Vidhan Sabha) in District Boundaries of Assembly Constituency under Parliamentary Constituency - (Lok Sabha) Town & Village-wise Winner Parties-2022, 2019, 2017, 2014, 2012 and 2009	3-11
	Administrative Setup (2011)	
3	District Sub-district Towns Villages Inhabited Villages Uninhabited Villages Village Panchayat Intermediate Panchayat	12-24
	Demographics (2011)	
4	Population Households Rural/Urban Population Towns and Villages by Population Size Sex Ratio (Total & 0-6 Years) Religious Population Social Population Literacy Rate	25-26
	Electoral Features	
5	Important Dates of Last Elections Held Electors by Gender Service Electors Voters Voters Turnout Polling Stations & Average Number of Electors per Polling Station Electors by Age Group Present Elected Representatives	27-32
	Historical Summary Election Results	
6	Vote Share of Major Parties Winning Margin (Number & Percentage) Polarity of Parties Summary Result of Assembly Segment of Parliamentary Election 2019, 2014 and 2009 Summary Result of Assembly Elections 2022, 2017 and 2012	33-42
	Polling Station Level Election Results	
7	Name and Number of Polling Station 2022, 2019, 2017, 2014, 2012 and 2009 Polling Station-wise Electors, Voters & Voters Turnout 2022, 2019, 2017, 2014, 2012 and 2009 Polling Station wise Elections Results 2022, 2019, 2017, 2014, 2012 and 2009	43-256
8	Panchayat and Local Bodies Election Results Panchayat Result 2015	257-273
	Share of Assembly Constituency	
9	Share of Assembly Constituency - (Vidhan Sabha) in State, District and Parliamentary Constituency - (Lok Sabha)	274
	Socio-Economic Amenities (2011)	
10	Access to Administrative Units Agricultural, Manufacturing and Industrial Commodities Demographic Indicators Education Health & Manpower Drinking Water Supply Sanitation Entertainment and Recreations Infrastructure Power Food Allocation Distribution and Marketing of Agriculture Commodities Infrastructure Transport and Road Infrastructure Communication Banking and Financial Services Land Use Irrigation Source	276-290
11	Abbreviation & Sources	291-294
12	Disclaimer	295

Location & Political Map



Administrative Setup

List of Village Panchayat & Intermediate Panchayat (Block) Name - 2011

Village Name	Village Panchayat Name	Intermediate Panchayat Name
Abdullapur	Gariyava 0047	Kaurihar
Achlupur	Dewapur 0154	Holagarh
Adampur	Adampur 0101	Kaurihar
Adhanpur	Tikti Tal Pandila	Soraon
Ahmadpur	Ahmadpur 0094	Kaurihar
Akbarpur Urf Gangaganj	Akbarpur Urf Gangaganj 0145	Kaurihar
Akhayrajpur Uprhar	Patana Uparhar	Kaurihar
Akodhi	Akodhi 0151	Holagarh
Aladadpur	Anapur 0057	Kaurihar
Amrich Lalpur	Amrich Lalpur 0076	Kaurihar
Anapur	Anapur 0057	Kaurihar
Andiyari	Andiyari	Kaurihar
Arazi Judapur Jhinha	Judapur Jhinher Urfbaribojh 0088	Kaurihar
Arjunpur	Sarai Chndrabhan Urf Nansnsai 0206	Holagarh
Aruwahw	Aruwahw 0155	Holagarh
Atrampur Urf Nawabganj	Atrampur Urf Nawabganj 0092	Kaurihar
Babhanpur Dera Gadai	Tajuddinpur	Soraon
Babhanpur Urf Kalyanpur	Babhanpur Urf Kalyanpur 0165	Holagarh
Badanpur	Badanpur	Soraon
Bahadurpur	Akodhi 0151	Holagarh
Baherpur	Baherpur 0175	Holagarh
Bahmalpur	Bahmalpur	Soraon
Bahorikpur	Bahorikpur	Soraon
Bajha	Bajha 0207	Holagarh
Baladih	Baladih 0162	Holagarh
Bankat	Bankat	Soraon
Bankesar	Bankar	Soraon
Barai Harakh	Barai Harakh 0201	Holagarh
Bardani	Chaubara 0170	Holagarh

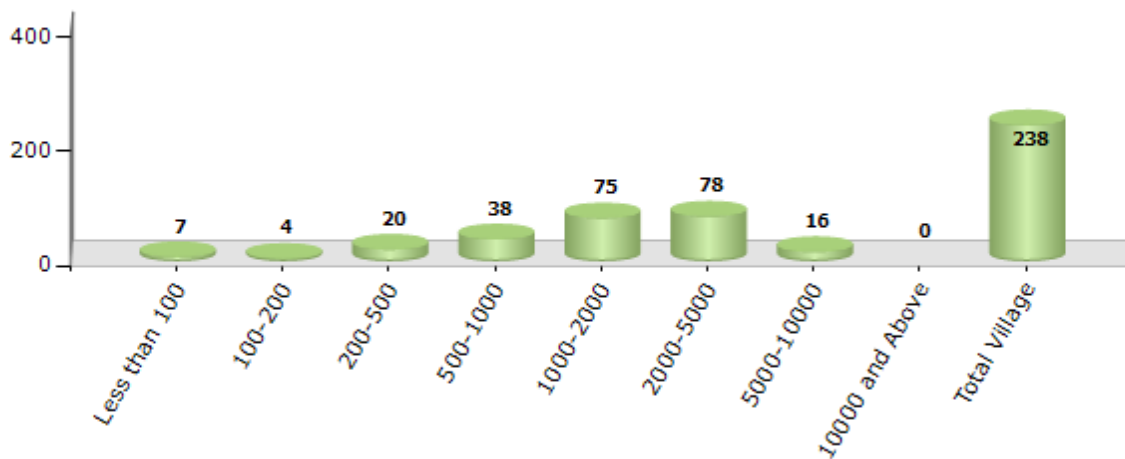
Contd....

Demographics

Number of Villages by Population Size - 2011

Less than 100	100-200	200-500	500-1000	1000-2000	2000-5000	5000-10000	10000 and Above	Total Village
7	4	20	38	75	78	16	0	238

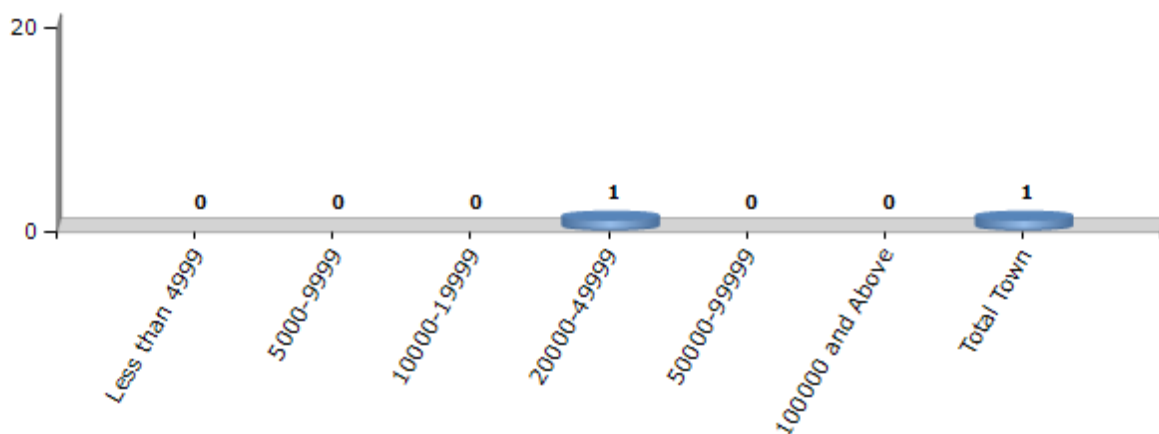
Number of Villages by Population Size - 2011



Number of Towns by Population Size - 2011

Less than 4999	5000-9999	10000-19999	20000-49999	50000-99999	100000 and Above	Total Town
0	0	0	1	0	0	1

Number of Towns by Population Size - 2011

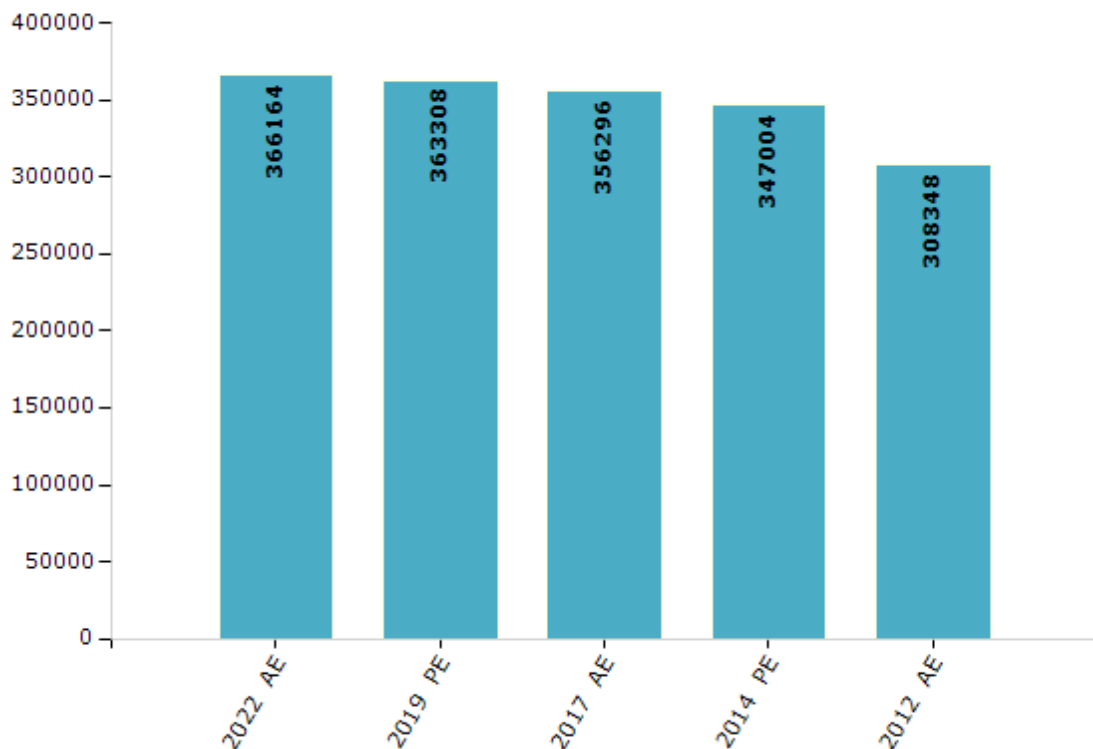


Electoral Features

Electors by Male & Female

Year	Male	Female	Others	Total	Year	Male	Female	Others	Total
2022 AE	198836	167291	37	366164	1991 AE	-	-	-	-
2019 PE	197703	165590	15	363308	1989 AE	-	-	-	-
2017 AE	195095	161185	16	356296	1985 AE	-	-	-	-
2014 PE	191683	155309	12	347004	1980 AE	-	-	-	-
2012 AE	169138	139204	6	308348	1977 AE	-	-	-	-
2009 PE	-	-	-	-	1974 AE	-	-	-	-
2007 AE	-	-	-	-	1969 AE	-	-	-	-
2004 PE	-	-	-	-	1967 AE	-	-	-	-
2002 AE	-	-	-	-	1962 AE	-	-	-	-
1999 PE	-	-	-	-	1957 AE	-	-	-	-
1996 AE	-	-	-	-	1952 AE	-	-	-	-
1993 AE	-	-	-	-					

Number of Electors



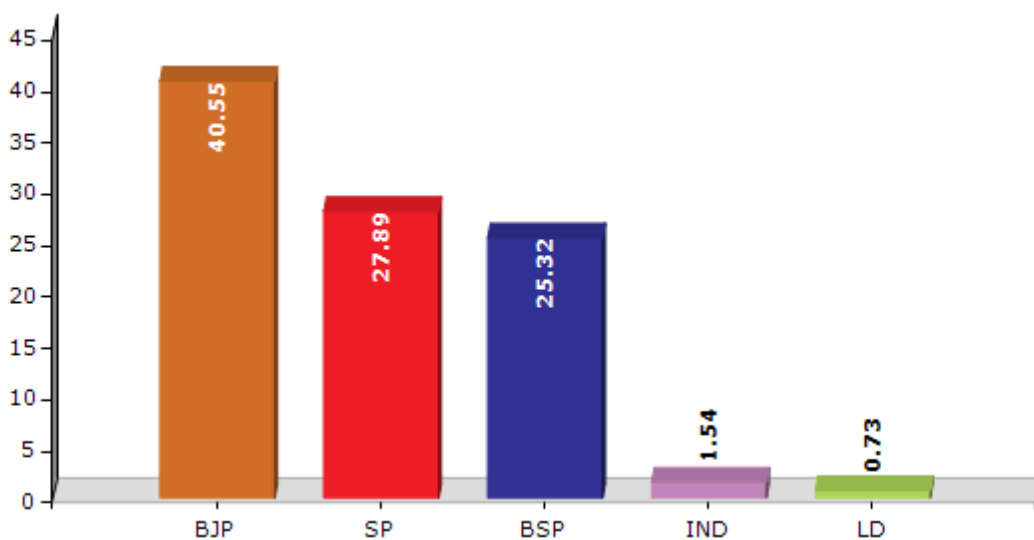
Note : AE : Assembly Election, PE : Assembly Segment of Parliamentary Election

Historical Summary Election Results

Summary Result of Assembly Election - 2017

Candidate Name	Party	Votes	Votes %
Vikramajeet Maurya	BJP	83239	40.55
Ansar Ahmad	SP	57254	27.89
Manoj Pandey	BSP	51983	25.32
Raj Kumar Patel	IND	3171	1.54
Chandrika Prasad Sahu	LD	1503	0.73
Ram Sajiwan Patel	RLD	1417	0.69
Sudha Patel	BHASAP	857	0.42
Awanish Pandey	IND	833	0.41
Kamlesh Kumar	IND	621	0.3
Pawan Tripathi	YVP	617	0.3
Satendra Prasad Maurya	RPI(A)	612	0.3
Raghunath Prasad	BAWPA	588	0.29
	NOTA	2571	1.25

Votes Percentage of Top Parties - 2017



Polling Station Level Election Results

Number and Name of Polling Stations (PS) (2022)

Number of Polling Stations	Name of Polling Stations	Number of Polling Stations	Name of Polling Stations
1	Ayurved Sanskrit Mahavidyalaya Akodhi	22	Shervani Higher Secondary School Mukundpur Uttari Bhag
2	Prathmik Vidyalaya Bahadurpur	23	Shervani Higher Secondary School Mukundpur Uttari Madya Bhag
3	Prathmik Vidyalaya Achalapur	24	Shervani Higher Secondary School Mukundpur Dakshini Bhag-1
4	Gandhi Smark Inter College Kalyanpur Uttari Bhag	25	Shervani Higher Secondary School Mukundpur Dakshini Bhag-?
5	Gandhi Smark Inter College Kalyanpur Uttari Madhya Bhag	26	Prathmik Vidyalaya Chaubara Uttari Bhag
6	Gandhi Smark Inter College Kalyanpur Uttari Madhya Bhag-1	27	Prathmik Vidyalaya Chaubara Dakshini Bhag-2
7	Gandhi Smark Inter College Kalyanpur Pashchim Bhag-?	28	Prathmik Vidyalaya Chaubara Dakshini Bhag-?
8	Gandhi Smark Inter College Kalyanpur Pashchim Bhag-2	29	Prathmik Vidyalaya Hasanpur
9	Prathmik Vidyalaya Unchdeeh Bhag-1	30	Prathmik Vidyalaya Nyayipur
10	Prathmik Vidyalaya Unchdeeh Bhag-2	31	Prathmik Vidyalaya Sarvagauhan Urf Singhgad
11	Prathmik Vidyalaya Baladeeh Uttari Bhag	32	Prathmik Vidyalaya Sarvagauhan Urf Singhgad Bhag-1
12	Prathmik Vidyalaya Baladeeh Uttari Bhag-1	33	Prathmik Vidyalaya Bhanpur Kalyanpur
13	Prathmik Vidyalaya Baladeeh Dakshini Bhag	34	Prathmik Vidyalaya Bhanpur Kalyanpur Bhag-1
14	Prathmik Vidyalaya Umariya Sari Bhag-1	35	Prathmik Vidyalaya Umariya Badal Gaida Uttari Bhag
15	Prathmik Vidyalaya Umariya Sari Bhag-2	36	Prathmik Vidyalaya Umariya Badal Gaida Uttari Bhag-1
16	Prathmik Vidyalaya Devapur Bhag1(Kalyanpur Marg)	37	Prathmik Vidyalaya Umariya Badal Gaida Dakshini Bhag
17	Prathmik Vidyalaya Devapur Bhag2(Kalyanpur Marg)	38	Prathmik Vidyalaya Jogipur Uttari Bhag
18	Prathmik Vidyalaya Aruaava Uttari Bhag	39	Prathmik Vidyalaya Jogipur Uttari Bhag-1
19	Prathmik Vidyalaya Aruaava Uttari Bhag-1	40	Prathmik Vidyalaya Jogipur Dakshini Bhag
20	Prathmik Vidyalaya Aruaava Dakshini Bhag	41	Prathmik Vidyalaya Harakhpur
21	Prathmik Vidyalaya Tulapur Khargapur	42	Prathmik Vidyalaya Gadiyani Uttari Bhag-1

Contd....

Polling Station Level Election Results

Polling Station-wise Votes Secured by Overall Top Five Parties in Phaphamau Assembly in Assembly Election (AE) under Phulpur Parliamentary Constituency in Uttar Pradesh (2022)

Number of Polling Station	Winner - Guru Prasad Maurya (BJP)	Runner-up - Ansar Ahmad (SP)	3rd - Om Prakash (BSP)	4th - Lakshmi Narayan (JDL)	5th - Durgesh Pandey (INC)	NOTA	Other	Total Votes Secured
36	133	207	14	3	1	0	14	372
37	374	100	98	7	8	3	24	614
38	53	243	64	28	2	0	11	401
39	159	181	19	1	1	0	11	372
40	195	36	58	14	6	2	16	327
41	148	404	54	5	5	1	18	635
42	141	159	103	1	3	0	13	420
43	190	301	25	2	2	1	30	551
44	380	150	123	0	7	0	37	697
45	347	72	47	4	9	3	25	507
46	239	118	60	10	5	3	31	466
47	224	70	98	0	9	6	24	431
48	235	75	129	0	6	3	43	491
49	17	314	7	0	2	0	0	340
50	358	56	6	2	4	2	23	451
51	181	125	85	3	2	2	22	420
52	138	485	32	0	1	2	47	705
53	336	163	45	13	9	1	25	592
54	248	179	53	9	0	1	13	503
55	226	102	64	8	8	1	35	444
56	152	177	84	2	1	1	9	426
57	448	112	75	10	11	2	43	701
58	281	200	152	6	3	0	45	687
59	168	174	23	2	3	0	3	373
60	252	245	113	2	9	6	33	660
61	229	203	95	0	10	6	12	555
62	294	251	81	4	16	0	29	675
63	351	71	102	2	9	0	13	548
64	59	427	15	0	1	0	23	525
65	73	457	3	1	2	1	10	547
66	213	189	101	5	4	3	66	581
67	141	103	46	6	7	0	9	312
68	172	421	11	1	7	2	19	633
69	215	265	195	19	6	3	24	727
70	149	155	79	4	9	2	21	419

Contd....

Polling Station Level Election Results

Winner, Runner-up and 3rd Party Position & Winning Margin According to Polling Stations in Phaphamau Assembly in Assembly Election (AE) under Phulpur Parliamentary Constituency in Uttar Pradesh (2022)

Polling Station Number	Winner Party	Winner Votes (%)	Runner-up Party	Runner-up Votes (%)	Winning Margin Votes (%)	Third Party	Third Party Votes (%)	Other Votes (%)
71	BJP	278 (67.48)	SP	59 (14.32)	219 (53.16)	BSP	36 (8.74)	39 (9.47)
72	BJP	213 (40.26)	SP	209 (39.51)	4 (0.75)	BSP	70 (13.23)	37 (6.99)
73	BJP	193 (62.66)	BSP	41 (13.31)	152 (49.35)	SP	36 (11.69)	38 (12.34)
74	BJP	161 (50.79)	BSP	80 (25.24)	81 (25.55)	SP	50 (15.77)	26 (8.2)
75	BJP	391 (60.25)	SP	157 (24.19)	234 (36.06)	BSP	69 (10.63)	32 (4.93)
76	SP	191 (39.96)	BJP	145 (30.33)	46 (9.63)	BSP	99 (20.71)	43 (9)
77	SP	215 (47.99)	BJP	191 (42.63)	24 (5.36)	BSP	8 (1.79)	34 (7.59)
78	BJP	256 (59.53)	SP	109 (25.35)	147 (34.18)	BSP	38 (8.84)	27 (6.28)
79	BJP	318 (45.3)	SP	175 (24.93)	143 (20.37)	BSP	150 (21.37)	59 (8.4)
80	BJP	183 (43.36)	SP	108 (25.59)	75 (17.77)	BSP	96 (22.75)	35 (8.29)
81	SP	251 (49.8)	BJP	161 (31.94)	90 (17.86)	BSP	71 (14.09)	21 (4.17)
82	BJP	246 (54.79)	SP	98 (21.83)	148 (32.96)	BSP	54 (12.03)	51 (11.36)
83	SP	305 (44.79)	BJP	206 (30.25)	99 (14.54)	BSP	112 (16.45)	58 (8.52)
84	BJP	196 (36.16)	SP	165 (30.44)	31 (5.72)	BSP	145 (26.75)	36 (6.64)
85	BJP	301 (48.71)	SP	260 (42.07)	41 (6.64)	BSP	12 (1.94)	45 (7.28)
86	BJP	162 (38.48)	SP	139 (33.02)	23 (5.46)	BSP	93 (22.09)	27 (6.41)
87	SP	143 (36.48)	BJP	130 (33.16)	13 (3.32)	BSP	65 (16.58)	54 (13.78)
88	BJP	241 (50.74)	SP	164 (34.53)	77 (16.21)	BSP	38 (8)	32 (6.74)
89	SP	211 (45.67)	BJP	127 (27.49)	84 (18.18)	BSP	93 (20.13)	31 (6.71)
90	BJP	183 (43.88)	SP	108 (25.9)	75 (17.98)	BSP	94 (22.54)	32 (7.67)
91	BJP	269 (55.58)	SP	99 (20.45)	170 (35.13)	BSP	96 (19.83)	20 (4.13)
92	BJP	334 (63.98)	SP	107 (20.5)	227 (43.48)	BSP	43 (8.24)	38 (7.28)
93	BJP	347 (49.29)	SP	275 (39.06)	72 (10.23)	BSP	49 (6.96)	33 (4.69)
94	BJP	277 (47.68)	SP	135 (23.24)	142 (24.44)	JDL	66 (11.36)	103 (17.73)
95	SP	256 (42.31)	BJP	148 (24.46)	108 (17.85)	JDL	104 (17.19)	97 (16.03)
96	BJP	339 (54.5)	SP	114 (18.33)	225 (36.17)	BSP	96 (15.43)	73 (11.74)
97	SP	281 (46.99)	BJP	176 (29.43)	105 (17.56)	BSP	109 (18.23)	32 (5.35)
98	BJP	458 (66.67)	SP	189 (27.51)	269 (39.16)	JDL	28 (4.08)	12 (1.75)
99	BJP	230 (37.22)	SP	175 (28.32)	55 (8.9)	BSP	112 (18.12)	101 (16.34)
100	BJP	281 (49.56)	SP	153 (26.98)	128 (22.58)	BSP	97 (17.11)	36 (6.35)
101	BJP	273 (47.23)	SP	162 (28.03)	111 (19.2)	BSP	76 (13.15)	67 (11.59)
102	BJP	328 (48.96)	SP	259 (38.66)	69 (10.3)	BSP	58 (8.66)	25 (3.73)
103	BJP	232 (62.87)	BSP	68 (18.43)	164 (44.44)	SP	38 (10.3)	31 (8.4)
104	BSP	163 (43.47)	BJP	104 (27.73)	59 (15.74)	SP	90 (24)	18 (4.8)
105	BJP	287 (56.05)	SP	98 (19.14)	189 (36.91)	BSP	94 (18.36)	33 (6.45)

Contd....

Socio-Economic Amenities - Rural

Access to Education Facilities

Particulars	Number of Villages (% of Population)				
	Available	Not Available	If Not Available (Distance of Nearest Facility)		
			A	B	C
Govt. Primary School	167 (86)	71 (14)	33 (4)	1 (0)	1 (0)
Private Primary School	51 (41)	187 (59)	1 (0)	0 (0)	0 (0)
Govt. Middle School	86 (56)	152 (44)	58 (15)	3 (0)	0 (0)
Private Middle School	60 (45)	178 (55)	16 (4)	1 (0)	0 (0)
Govt. Secondary School	33 (31)	205 (69)	63 (17)	4 (1)	1 (0)
Private Secondary School	54 (41)	184 (59)	40 (14)	9 (2)	1 (0)
Govt. Senior Secondary School	25 (27)	213 (73)	76 (23)	12 (4)	1 (0)
Private Senior Secondary School	36 (32)	202 (68)	43 (17)	5 (1)	1 (0)
Govt. Arts and Science Degree College	2 (2)	236 (98)	20 (6)	23 (10)	30 (10)
Private Arts and Science Degree College	6 (4)	232 (96)	49 (23)	24 (11)	16 (8)
Govt. Engineering College	1 (0)	237 (100)	3 (1)	3 (0)	42 (16)
Private Engineering College	2 (1)	236 (99)	20 (11)	48 (21)	47 (20)
Govt. Medicine College	1 (1)	237 (99)	20 (7)	32 (14)	84 (34)
Private Medicine College	2 (2)	236 (98)	4 (2)	2 (0)	14 (7)
Govt. Management Institute	0 (0)	238 (100)	3 (1)	3 (3)	74 (32)
Private Management Institute	9 (4)	229 (96)	0 (0)	5 (3)	19 (7)
Govt. Polytechnic	0 (0)	238 (100)	0 (0)	4 (4)	144 (58)
Private Polytechnic	0 (0)	238 (100)	0 (0)	0 (0)	7 (3)
Govt. Vocational Training School/ITI	1 (0)	237 (100)	0 (0)	2 (2)	142 (58)
Private Vocational Training School/ITI	1 (1)	237 (99)	0 (0)	1 (1)	6 (3)
Govt. Non Formal Training Centre	8 (4)	230 (96)	0 (0)	5 (4)	86 (34)
Private Non Formal Training Centre	1 (1)	237 (99)	0 (0)	0 (0)	4 (2)
Govt. School For Disabled	0 (0)	238 (100)	2 (1)	2 (2)	110 (47)
Private School For Disabled	0 (0)	238 (100)	0 (0)	0 (0)	5 (2)
Government Others	0 (0)	238 (100)	0 (0)	0 (0)	0 (0)
Private Others	0 (0)	238 (100)	0 (0)	0 (0)	1 (1)

Note : Distance A : Less than 5 km; B : Between 5-10 km; C : 10+ km.; Source : Data Analysis is based on 2011 Census.

DISCLAIMER

The Terms of Use and Disclaimer of Datanet India Private Limited (hereinafter referred to as "Datanet") for use of this analysis report of **Phaphamau Assembly Constituency (Phaphamau Vidhan Sabha)** :-

1. **Assembly Factbook™** is a Registered Trade Mark owned by Datanet.
2. All the maps are sketched and graphical representation only and have not been drawn to the scale and also not to represent the actual geographical area or boundary of the unit.
3. The data for the aforesaid analysis is based on authentic sources and has been culled from the various publications of Census, CSO and NSSO for district and block level data, various central and state government departments, Central & State Elections Commissions and the concerned Returning Officers' releases, Electoral Rolls, Election results and allied publications, internal assessment, surveys, estimates and analysis. Therefore, certain adjustment of data at micro level may have been done to arrive closer to the macro data.
4. Data have been provided on an "As Is" and "As AVAILABLE" basis
5. The colours shown in the maps or diagram and charts of a particular party, alliance or AC are indicative and do not represent them.
6. This publication which includes maps, sheets, graphs and data would be the property under copyright of Datanet only. The user may use these for its internal study, analysis and research purposes. It's public display, re-selling or any commercial uses by the user are not allowed.
7. Datanet has taken due care and caution in compilation and processing of data and allied information, but does not guarantee the accuracy, adequacy or completeness of any information/analysis and will be not responsible for any errors or omissions or for the results obtained from the use of such information/analysis.
8. All the contents for the publication have been culled from various authentic sources and Datanet reasonably believes such sources to be reliable, but does not make any representations, express or implied as to the accuracy or fitness of use of such information. The information or contents of the information/analysis do not constitute advice and should not be relied upon in making (or refraining from making) any decision. Any reliance placed upon the information provided by Datanet is the sole responsibility and strictly at the user's risk.
9. In no event will Datanet be liable for any damages (including, without limitation, damages for loss of business projects, or loss of profits) arising in contract, tort or otherwise from the use of or inability to use any of its contents, or from any action taken (or refrained from being taken) as a result of using the analysis or any of its contents. Datanet its directors, owners, editors, officials, employees, distributor and agents or any associate will not be liable for any errors in the information contained or any consequences arising from the use of the contents of the provided information/analysis.
10. If any provision of these terms and conditions is held invalid or illegal or unenforceable for any reason by any court of competent jurisdiction, such provision shall be severed and the remainder of provisions of the terms and conditions shall continue in full force and effect as if the Term of Use had been executed with the invalid, illegal or unenforceable provision eliminated.
11. If there are any discrepancies in the information provided, please bring it to attention of Datanet for suitable rectification measures.

**Buy Online This Complete Book At
Datanet India eBooks Store**

www.indiastatpublications.com

or go directly at

[http://www.indiastatpublications.com/
Assembly_factbook/Uttar Pradesh/Phulpur/ Phaphamau](http://www.indiastatpublications.com/Assembly_factbook/Uttar%20Pradesh/Phulpur/Phaphamau)

 **india**stat**elections**

ISBN : 978-93-5905-913-6



9 789359 059136