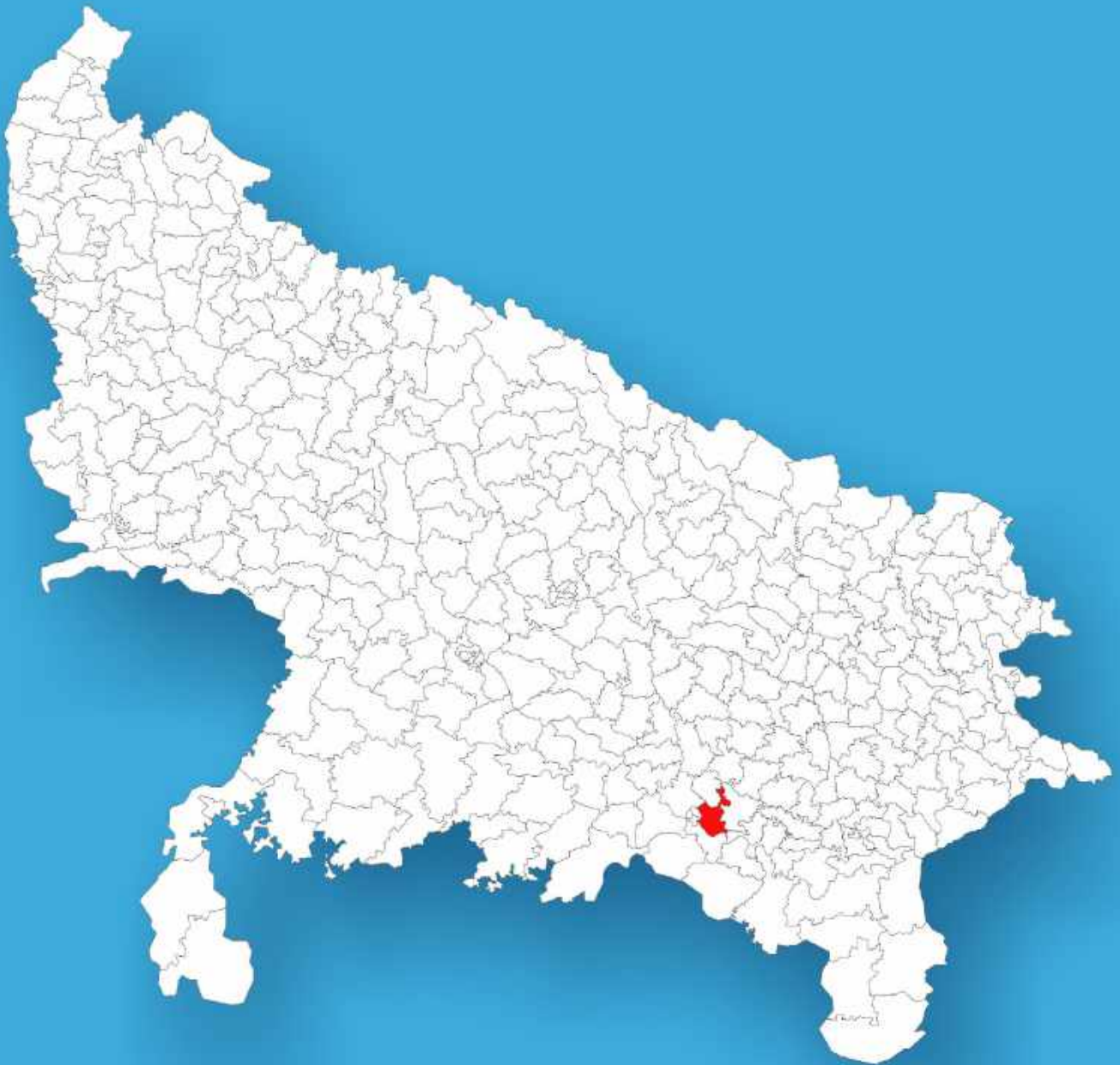




Uttar Pradesh

Assembly Factbook™

Phulpur Assembly Constituency



Key Electoral Data of Phulpur
Assembly Constituency (Vidhan Sabha)

Uttar Pradesh
Assembly FactbookTM
Phulpur Assembly Constituency



Phulpur Vidhan Sabha

Editor & Director

Dr. R.K. Thukral

Research Editor

Dr. Shafeeq Rahman

**Compiled, Researched and Published by
Datanet India Pvt. Ltd.**

D-100, 1st Floor,

Okhla Industrial Area, Phase-I,

New Delhi- 110020.

Ph.: 91-11- 43580781-84

Email : support@indiastatpublications.com

Website : www.indiastatelections.com

Online Book Store :

www.indiastatpublications.com

Report No. : AFB/UP-256-0125

ISBN : 978-93-5905-003-4

First Edition : January, 2018

Eighth Updated Edition : January, 2025

Price : Rs.11500/-

US\$ 310

© Datanet India Pvt. Ltd.

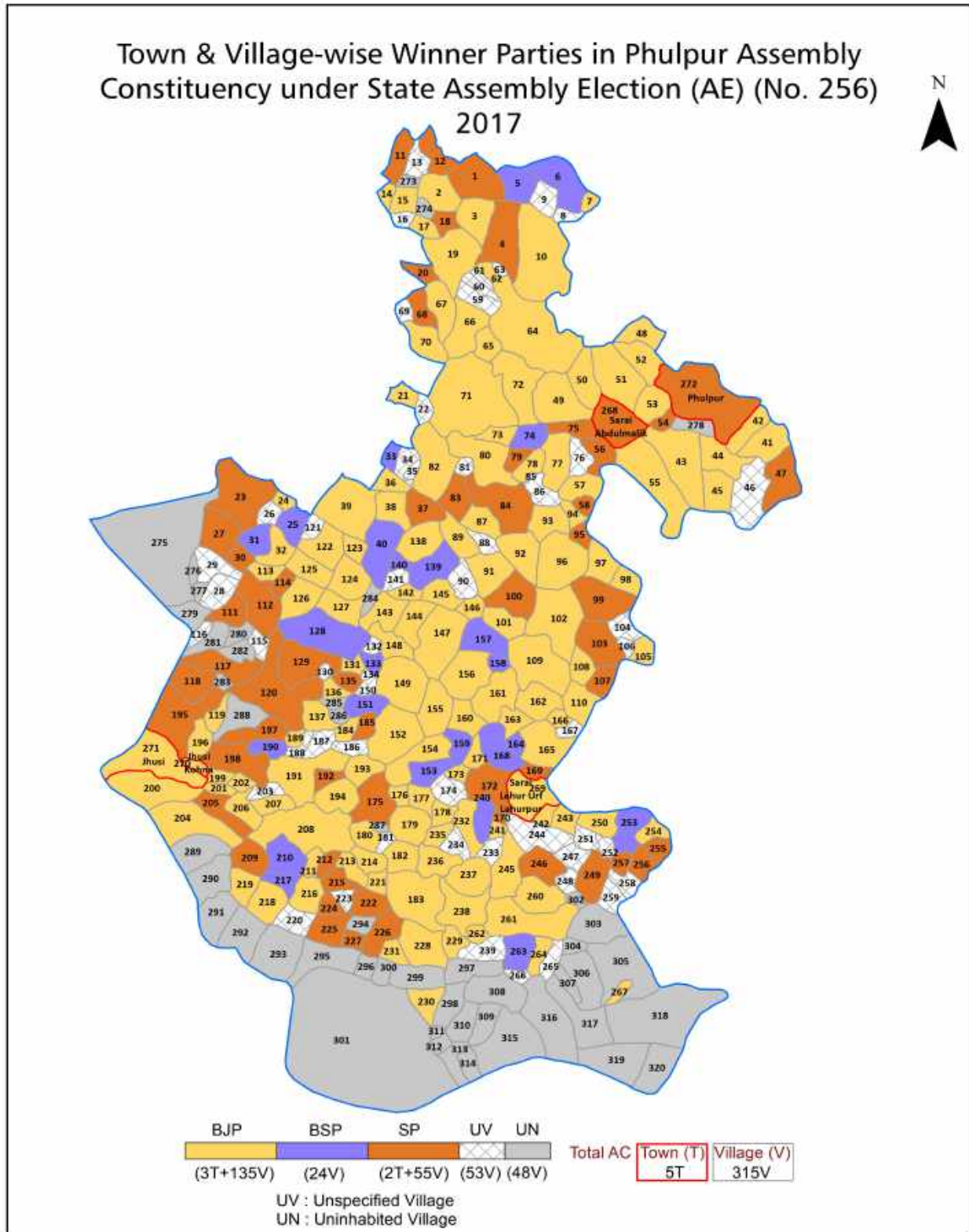
All rights reserved. No part of this book may be reproduced, stored in a retrieval system or transmitted in any form or by any means, mechanical photocopying, photographing, scanning, recording or otherwise without the prior written permission of the publisher. Please refer to Disclaimer at page no. 332 for the use of this publication.

Printed in India

Contents

No.	Particulars	Page No.
	Introduction	
1	Assembly Constituency - (Vidhan Sabha) at a Glance Features of Assembly as per Delimitation Commission of India (2008)	1-2
	Location and Political Maps	
2	Location Map Boundaries of Assembly Constituency - (Vidhan Sabha) in District Boundaries of Assembly Constituency under Parliamentary Constituency - (Lok Sabha) Town & Village-wise Winner Parties-2024, 2022, 2019, 2017, 2014, 2012 and 2009	3-11
	Administrative Setup (2011)	
3	District Sub-district Towns Villages Inhabited Villages Uninhabited Villages Village Panchayat Intermediate Panchayat	12-26
	Demographics (2011)	
4	Population Households Rural/Urban Population Towns and Villages by Population Size Sex Ratio (Total & 0-6 Years) Religious Population Social Population Literacy Rate	27-28
	Electoral Features	
5	Important Dates of Last Elections Held Electors by Gender Service Electors Voters Voters Turnout Polling Stations & Average Number of Electors per Polling Station Electors by Age Group Present Elected Representatives	29-34
	Historical Summary Election Results	
6	Vote Share of Major Parties Winning Margin (Number & Percentage) Polarity of Parties Summary Result of Assembly Segment of Parliamentary Election 2024, 2019, 2014, 2009, 2004 and 1999 Summary Result of Assembly Elections 2022, 2017, 2012, 2007, 2002, 1996, 1993, 1991, 1989, 1985, 1980, 1977, 1974, 1969, 1967, 1962, 1957 and 1952	35-65
	Polling Station Level Election Results	
7	Name and Number of Polling Station 2024, 2022, 2019, 2017, 2014, 2012 and 2009 Polling Station-wise Electors, Voters & Voters Turnout 2024, 2022, 2019, 2017, 2014, 2012 and 2009 Polling Station wise Elections Results 2024, 2022, 2019, 2017, 2014, 2012 and 2009	66-293
	Panchayat and Local Bodies Election Results	
8	Panchayat Result 2015 Urban Local Bodies Result 2012	294-310
	Share of Assembly Constituency	
9	Share of Assembly Constituency - (Vidhan Sabha) in State, District and Parliamentary Constituency - (Lok Sabha)	311
	Socio-Economic Amenities (2011)	
10	Access to Administrative Units Agricultural, Manufacturing and Industrial Commodities Demographic Indicators Education Health & Manpower Drinking Water Supply Sanitation Entertainment and Recreations Infrastructure Power Food Allocation Distribution and Marketing of Agriculture Commodities Infrastructure Transport and Road Infrastructure Communication Banking and Financial Services Land Use Irrigation Source	313-327
11	Abbreviation & Sources	328-331
12	Disclaimer	332

Location & Political Map



Administrative Setup

List of Village Panchayat & Intermediate Panchayat (Block) Name - 2011

Village Name	Village Panchayat Name	Intermediate Panchayat Name
Aata	Tata	Phulpur
Abhae Pur	Abhaepur	Bahria
Abusa	Bahadurpur	Bahadurpur
Akdala	Akdala	Phulpur
Amersapur	Amersapur	Bahadurpur
Andawa	Andawa	Bahadurpur
Atanpur	Atanpur	Bahria
Awrahauperhar Gair Abad	Heta Patti	Bahria
Babahan Kueyan	Babahan Kueyan	Bahadurpur
Badhawa Tahir	Badhawa Tahir	Bahadurpur
Badnama	Manapur Urf Bagaikala	Phulpur
Badra	Sonauti	Bahadurpur
Badruddinpur	Bikapur	Bahadurpur
Bagae Khurd	Bagae Khurd	Phulpur
Bahadurpur	Bahadurpur	Bahadurpur
Bahadurpur Ta.Ibrahimpur	Bahadurpur Kachar	Bahadurpur
Bajhan	Chakiya Hinauti	Bahadurpur
Bakkhopur	-	Bahadurpur
Bani	Bani	Bahadurpur
Baraepur	Baraipur	Bahadurpur
Bariyari	Bariyari	Bahadurpur
Baro	Baro	Phulpur
Basaudha	Dayalpur	Phulpur
Beer Kaji	Beer Kaji 0305	Phulpur
Beerbhanpur	Beerbhanpur	Phulpur
Belwa	Belwa	Phulpur
Benipur	Pooranpur	Phulpur
Berue	Berue 0209	Bahria
Bhadkar Uperhar	Bhadkar	Bahadurpur

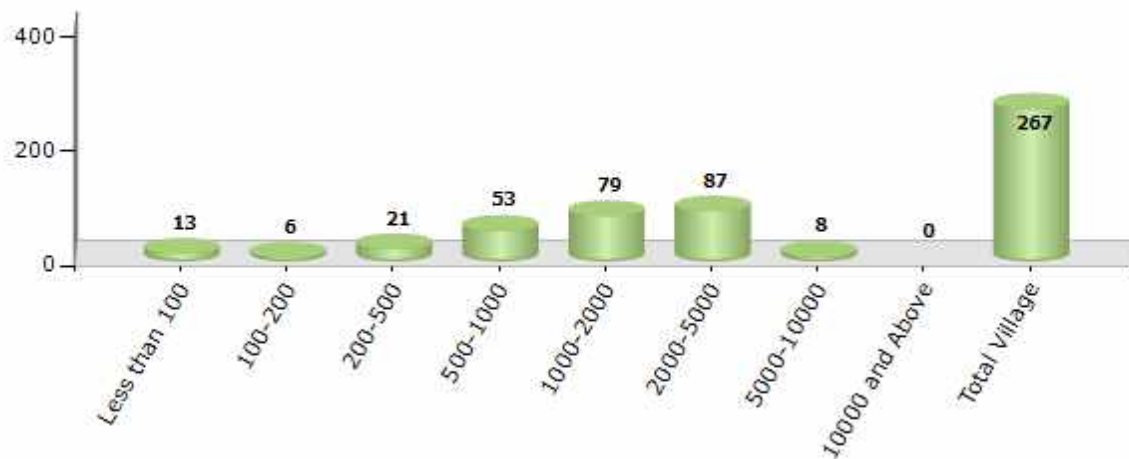
Contd....

Demographics

Number of Villages by Population Size - 2011

Less than 100	100-200	200-500	500-1000	1000-2000	2000-5000	5000-10000	10000 and Above	Total Village
13	6	21	53	79	87	8	0	267

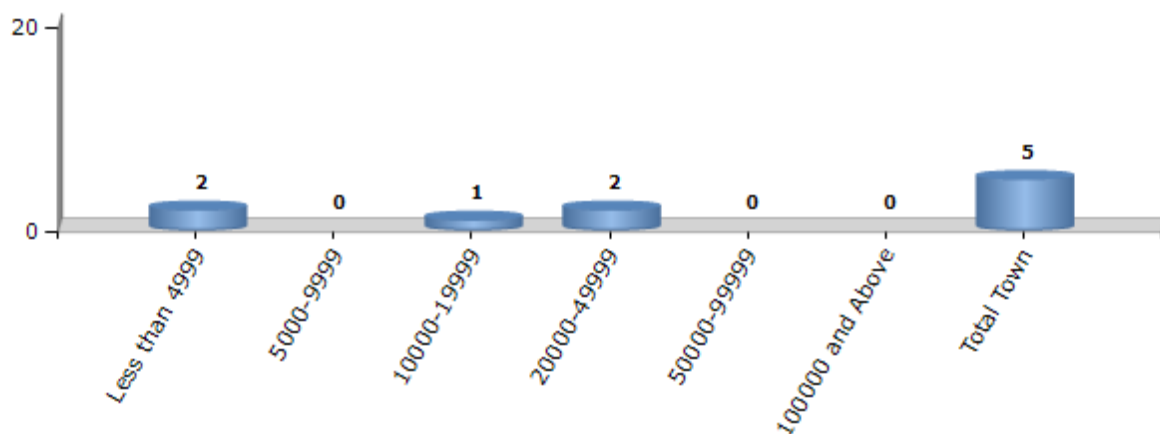
Number of Villages by Population Size - 2011



Number of Towns by Population Size - 2011

Less than 4999	5000-9999	10000-19999	20000-49999	50000-99999	100000 and Above	Total Town
2	0	1	2	0	0	5

Number of Towns by Population Size - 2011



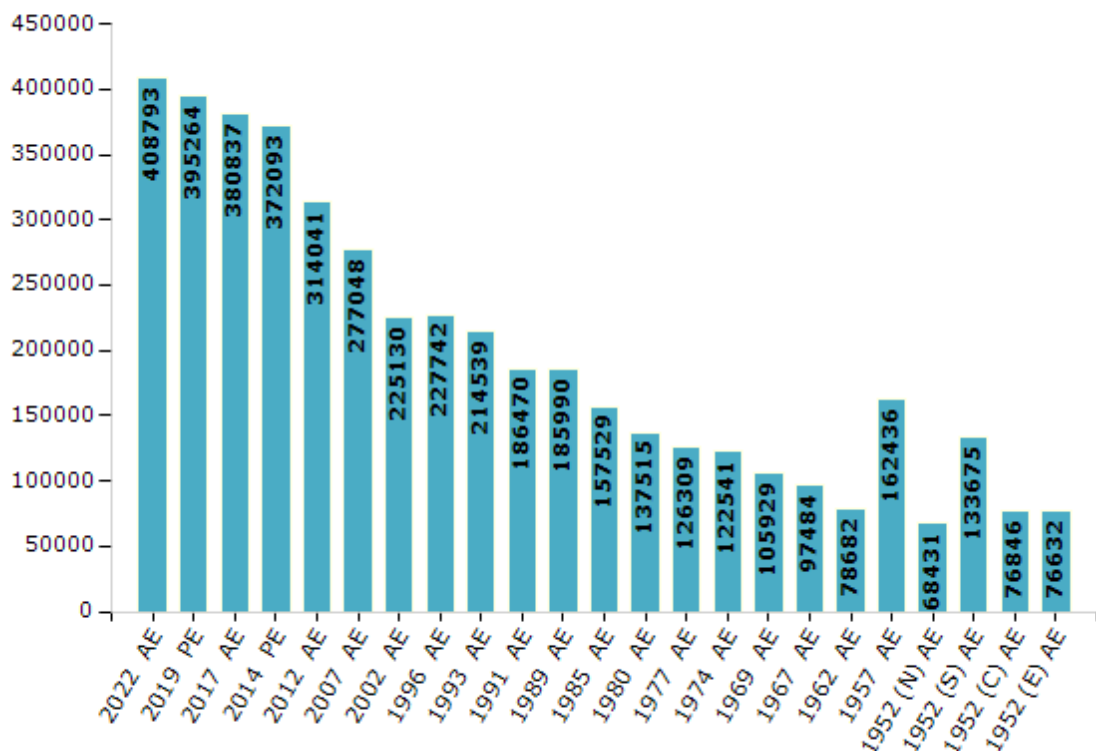
Electoral Features

Electors by Male & Female

Year	Male	Female	Others	Total
2022 AE	224536	184193	64	408793
2019 PE	219266	175943	55	395264
2017 AE	-	-	-	380837
2014 PE	209651	162390	52	372093
2012 AE	175485	138541	15	314041
2009 PE	-	-	-	-
2007 AE	149083	127965	-	277048
2004 PE	-	-	-	-
2002 AE	120064	105066	-	225130
1999 PE	-	-	-	-
1996 AE	122515	105227	-	227742
1993 AE	116260	98279	-	214539
1991 AE	104595	81875	-	186470

Year	Male	Female	Others	Total
1989 AE	107867	78123	-	185990
1985 AE	83519	74010	-	157529
1980 AE	73123	64392	-	137515
1977 AE	66942	59367	-	126309
1974 AE	64953	57588	-	122541
1969 AE	55226	50703	-	105929
1967 AE	-	-	-	97484
1962 AE	-	-	-	78682
1957 AE	-	-	-	162436
1952 (N) AE	-	-	-	68431
1952 (S) AE	-	-	-	133675
1952 (C) AE	-	-	-	76846
1952 (E) AE	-	-	-	76632

Number of Electors



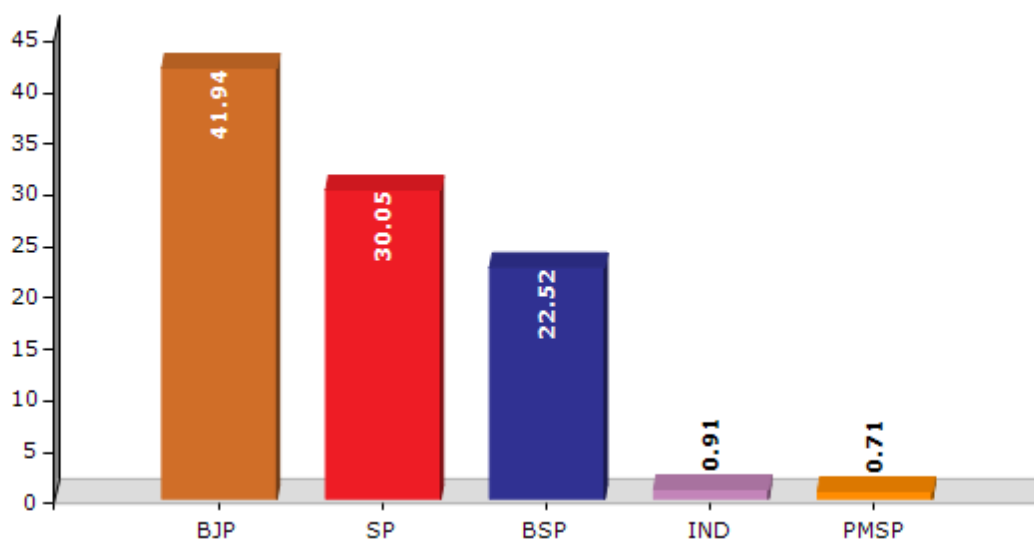
Note : AE : Assembly Election, PE : Assembly Segment of Parliamentary Election

Historical Summary Election Results

Summary Result of Assembly Election - 2017

Candidate Name	Party	Votes	Votes %
Praveen Patel	BJP	93912	41.94
Mansoor Alam	SP	67299	30.05
Mohammad Masroor Shaikh	BSP	50421	22.52
Ram Kishun Patel	IND	2048	0.91
Ashok Kumar Dubey	PMSP	1596	0.71
Vinod Kumar Pandey	ABHM	1147	0.51
Vinay Kumar Bhaskar	IND	922	0.41
Jawahar Lal Gupta	NCP	911	0.41
Manju Mauraya	JAM	879	0.39
Anil Kumar Shukla	AYP	782	0.35
Pramod Chandra Tripathi	RLD	747	0.33
Tahseen Ahmad	PSJP	628	0.28
Shiv Chandra Yadav	IND	566	0.25
Vinod Kumar Yadav	PMHP	461	0.21
	NOTA	1614	0.72

Votes Percentage of Top Parties - 2017



Polling Station Level Election Results

Number and Name of Polling Stations (PS) (2022)

Number of Polling Stations	Name of Polling Stations	Number of Polling Stations	Name of Polling Stations
1	Prathmik Vidyalay Rampur Urf Daulatpur	22	Prathmik Vidyalay Chaimalpur Pashchimi Bhag
2	Prathmik Vidyalay Sarayagani Purvi Bhag	23	Prathmik Vidyalay Virbhanpur Purvi Bhag
3	Prathmik Vidyalay Sarayagani Paschimi Bhag	24	Prathmik Vidyalay Virbhanpur Paschimi Bhag
4	Prathmik Vidyalay Hasanpur May Chak Mansur Uttari Bhag	25	Prathmik Vidyalay Narayanpur
5	Prathmik Vidyalay Hasanpur May Chak Mansur Dakshini Bhag	26	Prathmik Vidyalay Puranpur
6	Prathmik Vidyalay Bharehta Purvi Bhag	27	Prathmik Vidyalay Silokhara Purvi Bhag
7	Prathmik Vidyalay Bharehta Paschimi Bhag	28	Prathmik Vidyalay Silokhara Pashchimi Bhag
8	Purv Madhyamik Vidyalay Fazilabad Urf Kalupur Purvi Bhag -1	29	Prathmik Vidyalay Patulki Purvi Bhag
9	Purv Madhyamik Vidyalay Fazilabad Urf Kalupur Paschimi Bhag-2	30	Prathmik Vidyalay Patulki Pashchimi Bhag
10	Purv Madhyamik Vidyalay Fazilabad Urf Kalupur Purvi Bhag -1	31	Purv Madhyamik Vidyalay Kanehti Pashchimi Bhag
11	Purv Madhyamik Vidyalay Fazilabad Urf Kalupur Paschimi Bhag	32	Purv Madhyamik Vidyalay Kanehti Madhya Bhag
12	Seth Gayadin Inter College Mailaha Purvi Bhag	33	Purv Madhyamik Vidyalay Kanehti Purvi Bhag
13	Seth Gayadin Inter Collegemailaha Paschimi Bhag	34	Prathmik Vidyalay Girdharpur
14	Prathmik Vidyalay Mirakpur Purvi Bhag	35	Prathmik Vidyalay Manethu
15	Prathmik Vidyalay Mirakpur Uttari Bhag	36	Prathmik Vidyalay Saray Abhaychand Urf Chandauki Purvi Bhag
16	Prathmik Vidyalay Mirakpur Paschimi Bhag	37	Prathmik Vidyalay Saray Abhaychand Urf Chandauki Pashchimi Bhag
17	Prathmik Vidyalay Ramgarh Kothari Purvi Bhag	38	Purv Madhyamik Vidyalay Tardih Purvi Bhag
18	Prathmik Vidyalay Ramgarh Kothari Uttari Bhag	39	Purv Madhyamik Vidyalay Tardih Pashchimi Bhag
19	Prathmik Vidyalay Ramgarh Kothari Pashchimi Bhag	40	Prathmik Vidyalay Tardih Pashchimi Bhag
20	Prathmik Vidyalay Tulapur	41	Prathmik Vidyalay Tardih Purvi Bhag
21	Prathmik Vidyalay Chamailpur Purvi Bhag	42	Prathmik Vidyalay Dewapur

Contd....

Polling Station Level Election Results

Polling Station-wise Votes Secured by Overall Top Five Parties in Phulpur Assembly in Assembly Election (AE) under Phulpur Parliamentary Constituency in Uttar Pradesh (2022)

Number of Polling Station	Winner - Praveen Patel (BJP)	Runner-up - Mohd. Mujataba Siddiqui (SP)	3rd - Ram Taulan Yadav (BSP)	4th - Siddhanath Maurya (INC)	5th - Dr.Ashok Maurya (PPID)	NOTA	Other	Total Votes Secured
36	10	384	0	1	0	2	3	400
37	226	122	46	23	0	9	5	431
38	187	217	90	3	3	2	11	513
39	225	98	40	2	2	1	2	370
40	310	113	88	6	3	2	8	530
41	227	174	222	5	3	6	18	655
42	233	240	110	2	2	1	20	608
43	164	130	77	2	0	2	7	382
44	187	336	57	3	1	3	14	601
45	121	174	190	8	1	3	8	505
46	257	316	73	0	3	1	38	688
47	79	107	33	1	2	1	3	226
48	194	165	209	3	0	2	10	583
49	387	154	44	7	5	8	7	612
50	227	105	10	2	0	1	5	350
51	311	149	62	16	3	4	12	557
52	288	191	92	18	0	2	17	608
53	267	91	27	1	2	0	13	401
54	330	121	10	1	2	2	10	476
55	182	287	11	2	0	2	6	490
56	273	79	76	6	1	0	10	445
57	24	303	24	1	0	0	6	358
58	27	322	14	3	0	1	9	376
59	46	174	59	1	0	2	5	287
60	115	315	22	22	0	0	4	478
61	81	385	5	2	0	2	1	476
62	46	401	16	1	1	1	5	471
63	370	169	4	2	2	5	8	560
64	244	110	9	2	0	1	6	372
65	89	367	82	4	1	1	16	560
66	186	162	74	2	2	2	5	433
67	233	203	74	2	3	2	8	525
68	321	82	0	0	0	0	4	407
69	194	171	1	2	1	3	3	375
70	79	336	73	1	2	2	9	502

Contd....

Polling Station Level Election Results

Winner, Runner-up and 3rd Party Position & Winning Margin According to Polling Stations in Phulpur Assembly in Assembly Election (AE) under Phulpur Parliamentary Constituency in Uttar Pradesh (2022)

Polling Station Number	Winner Party	Winner Votes (%)	Runner-up Party	Runner-up Votes (%)	Winning Margin Votes (%)	Third Party	Third Party Votes (%)	Other Votes (%)
71	BJP	441 (82.74)	SP	69 (12.95)	372 (69.79)	BSP	4 (0.75)	19 (3.56)
72	BJP	286 (70.27)	SP	110 (27.03)	176 (43.24)	BSP	6 (1.47)	5 (1.23)
73	BJP	313 (75.97)	SP	84 (20.39)	229 (55.58)	INC	6 (1.46)	9 (2.18)
74	SP	493 (80.29)	BJP	112 (18.24)	381 (62.05)	BSP	4 (0.65)	5 (0.81)
75	SP	396 (60.55)	BJP	252 (38.53)	144 (22.02)	BSP	3 (0.46)	3 (0.46)
76	SP	244 (78.21)	BJP	66 (21.15)	178 (57.06)	IND (HLS)	1 (0.32)	1 (0.32)
77	SP	378 (60.29)	BJP	153 (24.4)	225 (35.89)	BSP	82 (13.08)	14 (2.23)
78	SP	238 (69.39)	BJP	70 (20.41)	168 (48.98)	BSP	25 (7.29)	10 (2.92)
79	SP	323 (54.01)	BJP	262 (43.81)	61 (10.2)	INC	3 (0.5)	10 (1.67)
80	BJP	456 (71.47)	SP	158 (24.76)	298 (46.71)	BSP	10 (1.57)	14 (2.19)
81	BJP	387 (67.78)	SP	141 (24.69)	246 (43.09)	BSP	26 (4.55)	17 (2.98)
82	BJP	117 (57.35)	BSP	48 (23.53)	69 (33.82)	SP	34 (16.67)	5 (2.45)
83	BJP	313 (44.02)	SP	286 (40.23)	27 (3.79)	BSP	83 (11.67)	29 (4.08)
84	SP	362 (46.11)	BJP	324 (41.27)	38 (4.84)	BSP	56 (7.13)	43 (5.48)
85	SP	313 (52.43)	BSP	189 (31.66)	124 (20.77)	BJP	82 (13.74)	13 (2.18)
86	BJP	172 (49.71)	SP	116 (33.53)	56 (16.18)	BSP	37 (10.69)	21 (6.07)
87	BJP	299 (55.58)	SP	144 (26.77)	155 (28.81)	BSP	75 (13.94)	20 (3.72)
88	BJP	445 (73.43)	BSP	76 (12.54)	369 (60.89)	SP	49 (8.09)	36 (5.94)
89	BJP	386 (57.87)	BSP	189 (28.34)	197 (29.53)	SP	62 (9.3)	30 (4.5)
90	BJP	179 (43.66)	SP	173 (42.2)	6 (1.46)	BSP	37 (9.02)	21 (5.12)
91	SP	365 (48.73)	BJP	271 (36.18)	94 (12.55)	BSP	88 (11.75)	25 (3.34)
92	SP	255 (39.05)	BJP	233 (35.68)	22 (3.37)	BSP	133 (20.37)	32 (4.9)
93	SP	289 (49.91)	BJP	238 (41.11)	51 (8.8)	RSPTS	17 (2.94)	35 (6.04)
94	BJP	137 (68.84)	SP	43 (21.61)	94 (47.23)	BSP	12 (6.03)	7 (3.52)
95	BJP	203 (66.34)	SP	73 (23.86)	130 (42.48)	BSP	21 (6.86)	9 (2.94)
96	BJP	124 (63.92)	SP	50 (25.77)	74 (38.15)	BSP	16 (8.25)	4 (2.06)
97	SP	485 (60.1)	BJP	196 (24.29)	289 (35.81)	BSP	47 (5.82)	79 (9.79)
98	SP	251 (72.33)	BJP	68 (19.6)	183 (52.73)	BSP	18 (5.19)	10 (2.88)
99	BJP	213 (45.42)	SP	212 (45.2)	1 (0.22)	BSP	23 (4.9)	21 (4.48)
100	SP	381 (72.02)	BJP	128 (24.2)	253 (47.82)	BSP	13 (2.46)	7 (1.32)
101	BJP	297 (62.39)	SP	168 (35.29)	129 (27.1)	BSP	4 (0.84)	7 (1.47)
102	BJP	300 (58.94)	SP	169 (33.2)	131 (25.74)	BSP	21 (4.13)	19 (3.73)
103	SP	324 (48.43)	BJP	283 (42.3)	41 (6.13)	BSP	37 (5.53)	25 (3.74)
104	BJP	328 (51.82)	SP	173 (27.33)	155 (24.49)	BSP	110 (17.38)	22 (3.48)
105	BSP	257 (41.05)	BJP	186 (29.71)	71 (11.34)	SP	139 (22.2)	44 (7.03)

Contd....

Socio-Economic Amenities - Rural

Access to Education Facilities

Particulars	Number of Villages (% of Population)				
	Available	Not Available	If Not Available (Distance of Nearest Facility)		
			A	B	C
Govt. Primary School	181 (87)	86 (13)	60 (8)	2 (0)	0 (0)
Private Primary School	37 (23)	230 (77)	2 (0)	0 (0)	0 (0)
Govt. Middle School	92 (55)	175 (45)	92 (21)	2 (0)	1 (1)
Private Middle School	55 (34)	212 (66)	22 (5)	1 (0)	0 (0)
Govt. Secondary School	25 (20)	242 (80)	52 (17)	2 (1)	1 (1)
Private Secondary School	42 (28)	225 (72)	104 (33)	10 (3)	4 (2)
Govt. Senior Secondary School	23 (19)	244 (81)	56 (19)	7 (3)	1 (1)
Private Senior Secondary School	33 (24)	234 (76)	99 (33)	10 (3)	2 (1)
Govt. Arts and Science Degree College	6 (3)	261 (97)	5 (1)	3 (2)	48 (20)
Private Arts and Science Degree College	12 (6)	255 (94)	71 (29)	66 (22)	17 (5)
Govt. Engineering College	0 (0)	267 (100)	2 (1)	3 (2)	161 (59)
Private Engineering College	2 (1)	265 (99)	14 (8)	20 (7)	18 (6)
Govt. Medicine College	0 (0)	267 (100)	10 (3)	9 (5)	190 (71)
Private Medicine College	2 (1)	265 (99)	0 (0)	0 (0)	7 (2)
Govt. Management Institute	0 (0)	267 (100)	3 (1)	5 (4)	152 (57)
Private Management Institute	0 (0)	267 (100)	8 (6)	25 (7)	24 (8)
Govt. Polytechnic	0 (0)	267 (100)	0 (0)	5 (2)	209 (81)
Private Polytechnic	0 (0)	267 (100)	0 (0)	0 (0)	15 (5)
Govt. Vocational Training School/ITI	0 (0)	267 (100)	0 (0)	2 (1)	214 (82)
Private Vocational Training School/ITI	0 (0)	267 (100)	0 (0)	1 (1)	2 (1)
Govt. Non Formal Training Centre	0 (0)	267 (100)	4 (2)	20 (7)	128 (47)
Private Non Formal Training Centre	1 (0)	266 (100)	0 (0)	0 (0)	1 (0)
Govt. School For Disabled	1 (0)	266 (100)	0 (0)	4 (2)	146 (53)
Private School For Disabled	0 (0)	267 (100)	0 (0)	0 (0)	13 (4)
Government Others	1 (1)	266 (99)	0 (0)	1 (0)	4 (2)
Private Others	1 (0)	266 (100)	0 (0)	0 (0)	0 (0)

Note : Distance A : Less than 5 km; B : Between 5-10 km; C : 10+ km.; Source : Data Analysis is based on 2011 Census.

DISCLAIMER

The Terms of Use and Disclaimer of Datanet India Private Limited (hereinafter referred to as "Datanet") for use of this analysis report of **Phulpur Assembly Constituency (Phulpur Vidhan Sabha) :-**

1. **Assembly Factbook™** is a Registered Trade Mark owned by Datanet.
2. All the maps are sketched and graphical representation only and have not been drawn to the scale and also not to represent the actual geographical area or boundary of the unit.
3. The data for the aforesaid analysis is based on authentic sources and has been culled from the various publications of Census, CSO and NSSO for district and block level data, various central and state government departments, Central & State Elections Commissions and the concerned Returning Officers' releases, Electoral Rolls, Election results and allied publications, internal assessment, surveys, estimates and analysis. Therefore, certain adjustment of data at micro level may have been done to arrive closer to the macro data.
4. Data have been provided on an "As Is" and "As AVAILABLE" basis
5. The colours shown in the maps or diagram and charts of a particular party, alliance or AC are indicative and do not represent them.
6. This publication which includes maps, sheets, graphs and data would be the property under copyright of Datanet only. The user may use these for its internal study, analysis and research purposes. It's public display, re-selling or any commercial uses by the user are not allowed.
7. Datanet has taken due care and caution in compilation and processing of data and allied information, but does not guarantee the accuracy, adequacy or completeness of any information/analysis and will be not responsible for any errors or omissions or for the results obtained from the use of such information/analysis.
8. All the contents for the publication have been culled from various authentic sources and Datanet reasonably believes such sources to be reliable, but does not make any representations, express or implied as to the accuracy or fitness of use of such information. The information or contents of the information/analysis do not constitute advice and should not be relied upon in making (or refraining from making) any decision. Any reliance placed upon the information provided by Datanet is the sole responsibility and strictly at the user's risk.
9. In no event will Datanet be liable for any damages (including, without limitation, damages for loss of business projects, or loss of profits) arising in contract, tort or otherwise from the use of or inability to use any of its contents, or from any action taken (or refrained from being taken) as a result of using the analysis or any of its contents. Datanet its directors, owners, editors, officials, employees, distributor and agents or any associate will not be liable for any errors in the information contained or any consequences arising from the use of the contents of the provided information/analysis.
10. If any provision of these terms and conditions is held invalid or illegal or unenforceable for any reason by any court of competent jurisdiction, such provision shall be severed and the remainder of provisions of the terms and conditions shall continue in full force and effect as if the Term of Use had been executed with the invalid, illegal or unenforceable provision eliminated.
11. If there are any discrepancies in the information provided, please bring it to attention of Datanet for suitable rectification measures.

**Buy Online This Complete Book At
Datanet India eBooks Store**

www.indiastatpublications.com

or go directly at

[http://www.indiastatpublications.com/
Assembly_factbook/Uttar Pradesh/Phulpur/ Phulpur](http://www.indiastatpublications.com/Assembly_factbook/Uttar%20Pradesh/Phulpur/Phulpur)



i **india**stat**elections**

ISBN : 978-93-5905-003-4



9 789359 050034