



Uttar Pradesh

# Assembly Factbook™

Soraon Assembly Constituency



Key Electoral Data of Soraon  
Assembly Constituency (Vidhan Sabha)

Uttar Pradesh

# **Assembly Factbook™**

Soraon Assembly Constituency



Soraon Vidhan Sabha

**Editor & Director**

Dr. R.K. Thukral

**Research Editor**

Dr. Shafeeq Rahman

**Compiled, Researched and Published by  
Datanet India Pvt. Ltd.**

D-100, 1st Floor,

Okhla Industrial Area, Phase-I,

New Delhi- 110020.

Ph.: 91-11- 43580781-84

Email : support@indiastatpublications.com

Website : www.indiastatelections.com

**Online Book Store :**

www.indiastatpublications.com

**Report No. :** AFB/UP-255-0123

**ISBN :** 978-93-5905-726-2

**First Edition :** January, 2018

**Sixth Updated Edition :** January, 2023

**Price :** Rs.11500/-

US\$ 310

**© Datanet India Pvt. Ltd.**

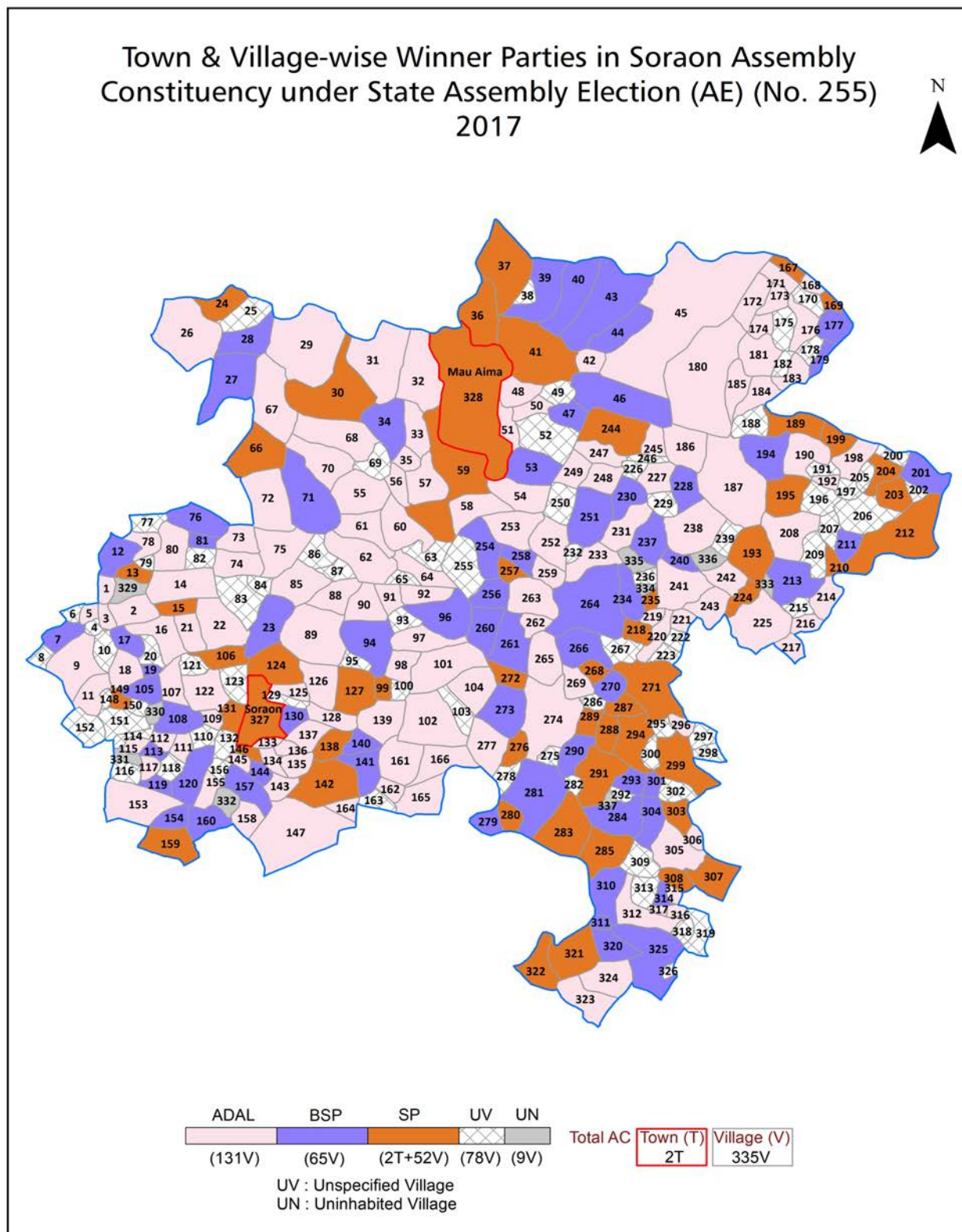
All rights reserved. No part of this book may be reproduced, stored in a retrieval system or transmitted in any form or by any means, mechanical photocopying, photographing, scanning, recording or otherwise without the prior written permission of the publisher. Please refer to Disclaimer at page no. 330 for the use of this publication.

Printed in India

No.	Particulars	Page No.
	<b>Introduction</b>	
1	Assembly Constituency - (Vidhan Sabha) at a Glance   Features of Assembly as per Delimitation Commission of India (2008)	1-2
	<b>Location and Political Maps</b>	
2	Location Map   Boundaries of Assembly Constituency - (Vidhan Sabha) in District   Boundaries of Assembly Constituency under Parliamentary Constituency - (Lok Sabha)   Town & Village-wise Winner Parties-2022, 2019, 2017, 2014, 2012 and 2009	3-11
	<b>Administrative Setup (2011)</b>	
3	District   Sub-district   Towns   Villages   Inhabited Villages   Uninhabited Villages   Village Panchayat   Intermediate Panchayat	12-28
	<b>Demographics (2011)</b>	
4	Population   Households   Rural/Urban Population   Towns and Villages by Population Size   Sex Ratio (Total & 0-6 Years)   Religious Population   Social Population   Literacy Rate	29-30
	<b>Electoral Features</b>	
5	Important Dates of Last Elections Held   Electors by Gender   Service Electors   Voters   Voters Turnout   Polling Stations & Average Number of Electors per Polling Station   Electors by Age Group   Present Elected Representatives	31-36
	<b>Historical Summary Election Results</b>	
6	Vote Share of Major Parties   Winning Margin (Number & Percentage)   Polarity of Parties   Summary Result of Assembly Segment of Parliamentary Election 2019, 2014, 2009, 2004 and 1999   Summary Result of Assembly Elections 2022, 2017, 2012, 2007, 2002, 1996, 1993, 1991, 1989, 1985, 1980, 1977, 1974, 1969, 1967, 1962 and 1952	37-63
	<b>Polling Station Level Election Results</b>	
7	Name and Number of Polling Station 2022, 2019, 2017, 2014, 2012 and 2009   Polling Station-wise Electors, Voters & Voters Turnout 2022, 2019, 2017, 2014, 2012 and 2009   Polling Station wise Elections Results 2022, 2019, 2017, 2014, 2012 and 2009	64-290
8	<b>Panchayat and Local Bodies Election Results</b> Panchayat Result 2015   Urban Local Bodies Result 2012	291-308
	<b>Share of Assembly Constituency</b>	
9	Share of Assembly Constituency - (Vidhan Sabha) in State, District and Parliamentary Constituency - (Lok Sabha)	309
	<b>Socio-Economic Amenities (2011)</b>	
10	Access to Administrative Units   Agricultural, Manufacturing and Industrial Commodities   Demographic Indicators   Education   Health & Manpower   Drinking Water Supply   Sanitation   Entertainment and Recreations Infrastructure   Power   Food Allocation Distribution and Marketing of Agriculture Commodities Infrastructure   Transport and Road Infrastructure   Communication   Banking and Financial Services   Land Use   Irrigation Source	311-325
11	<b>Abbreviation &amp; Sources</b>	326-329
12	<b>Disclaimer</b>	330



## Location & Political Map



## Administrative Setup

### List of Village Panchayat & Intermediate Panchayat (Block) Name - 2011

Village Name	Village Panchayat Name	Intermediate Panchayat Name
Aadampur Upraura	Adampur Urf Up Raura	Bahria
Abdalpur	Abdalpur Khas	Mauaima
Ahbipur	Rajapur Parshuram	Soraon
Ahirai	Ahirai	Bahria
Akaripur	Dhamapur Abdalpur	Soraon
Akberpur Bhatpurwa	Saray Nandan Amaspur	Soraon
Akberpur Saraidina	Saraydina	Mauaima
Akhaipur	Dadouli	Mauaima
Alawalpur	-	Mauaima
Alipur	-	Soraon
Anedhi	Kathwer Perwaizpur 0268	Mauaima
Aswan Urf Hajiganj	Aswan Urf Hajiganj	Soraon
Badalpur	Aswan Urf Hajiganj	Soraon
Badalpur	Badalpur	Bahria
Badgaon	Bada Ganv	Mauaima
Badhaiya	Sarsa	Soraon
Baijpur	Hasan Pur Korari	Bahria
Bajahi	Bajahi	Bahria
Bakrabad	Mulhapur	Bahria
Baksera	Bak Khera	Bahria
Balaimau	Pershotampur 0231	Holagarh
Balipur	Balipur	Bahria
Balkaranpur	-	Soraon
Balkaranpur	Balkaranpur	Bahria
Banka Jalalpur	Banka Jalalpur 0250	Mauaima
Bankat	Muradpur Urf Khigirpur	Bahria
Baraepur	Basdaiya 0262	Mauaima
Baramau	Baramau	Mauaima
Baraura	Badoura	Bahria

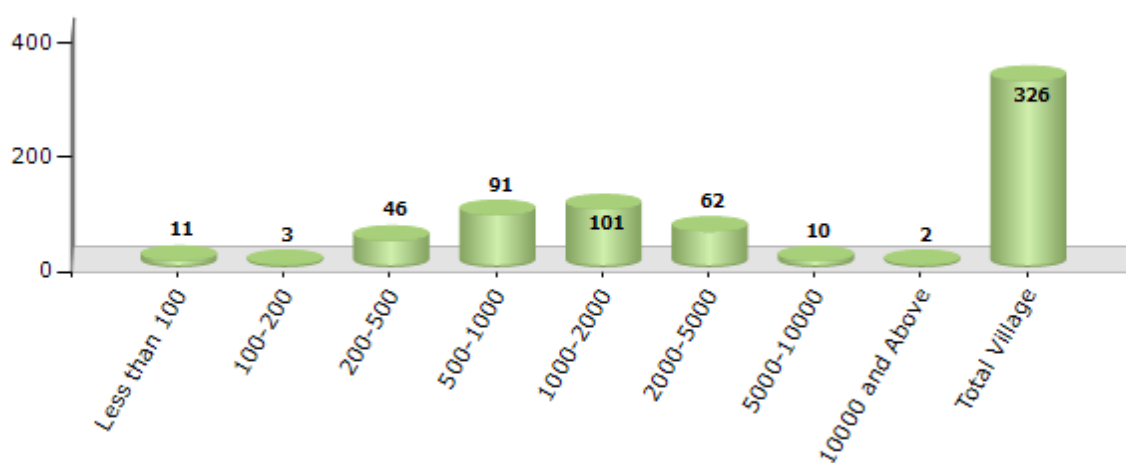
Contd....

## Demographics

### Number of Villages by Population Size - 2011

Less than 100	100-200	200-500	500-1000	1000-2000	2000-5000	5000-10000	10000 and Above	Total Village
11	3	46	91	101	62	10	2	326

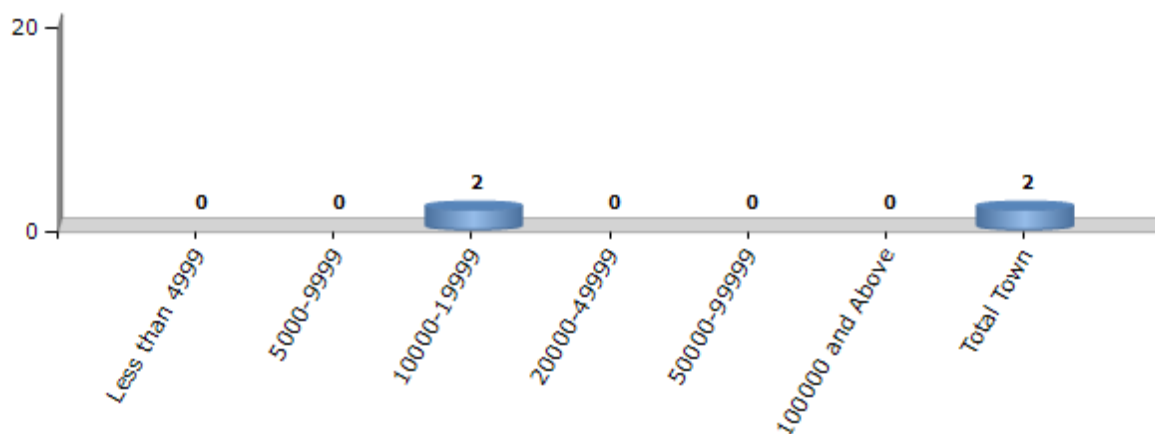
Number of Villages by Population Size - 2011



### Number of Towns by Population Size - 2011

Less than 4999	5000-9999	10000-19999	20000-49999	50000-99999	100000 and Above	Total Town
0	0	2	0	0	0	2

Number of Towns by Population Size - 2011



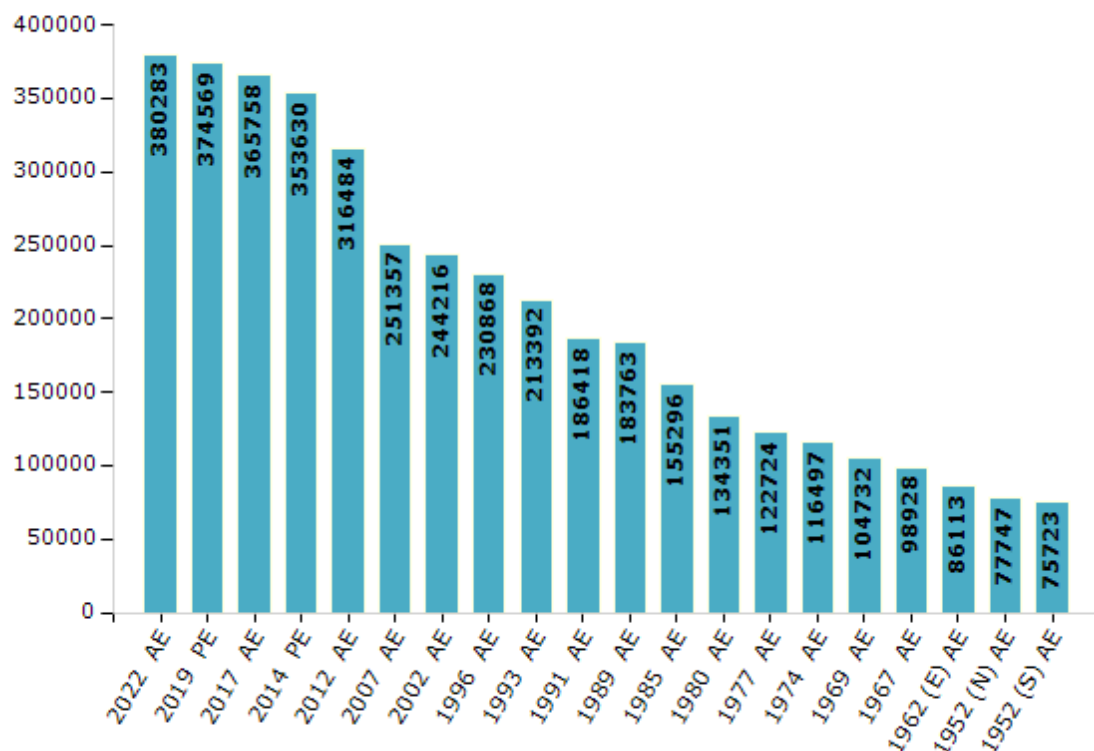
## Electoral Features

### Electors by Male & Female

Year	Male	Female	Others	Total
2022 AE	205007	175244	32	380283
2019 PE	202608	171935	26	374569
2017 AE	198943	166787	28	365758
2014 PE	193256	160346	28	353630
2012 AE	171655	144817	12	316484
2009 PE	-	-	-	-
2007 AE	133717	117640	-	251357
2004 PE	-	-	-	-
2002 AE	131977	112239	-	244216
1999 PE	-	-	-	-
1996 AE	126982	103886	-	230868
1993 AE	117380	96012	-	213392

Year	Male	Female	Others	Total
1991 AE	102630	83788	-	186418
1989 AE	101089	82674	-	183763
1985 AE	85415	69881	-	155296
1980 AE	78949	55402	-	134351
1977 AE	67521	55203	-	122724
1974 AE	64071	52426	-	116497
1969 AE	57785	46947	-	104732
1967 AE	-	-	-	98928
1962 (E) AE	-	-	-	86113
1957 AE	-	-	-	-
1952 (N) AE	-	-	-	77747
1952 (S) AE	-	-	-	75723

Number of Electors



**Note :** AE : Assembly Election, PE : Assembly Segment of Parliamentary Election, (E) : Soraon East, (N) : Soraon North Cum Phulipur West, (S) : Soraon South

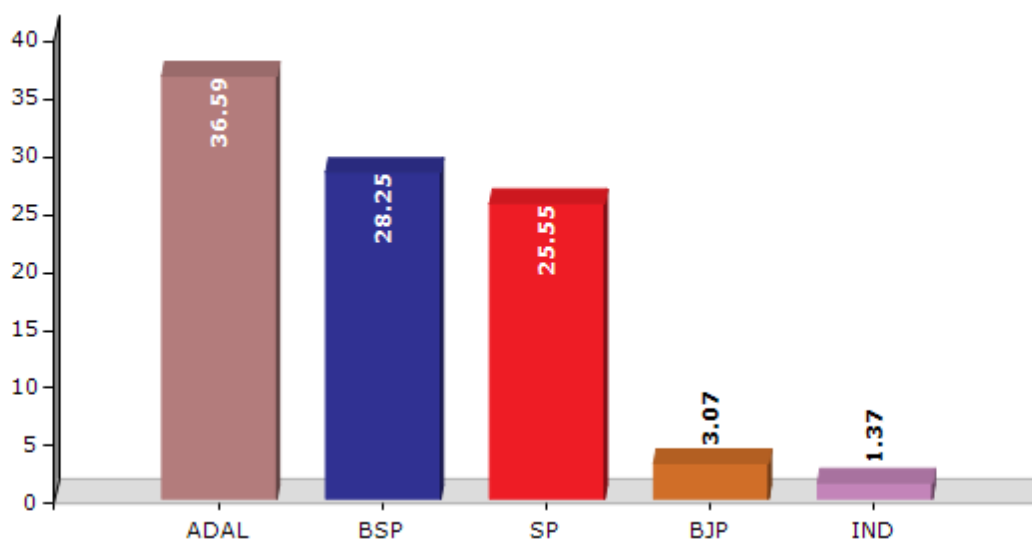


## Historical Summary Election Results

### Summary Result of Assembly Election - 2017

Candidate Name	Party	Votes	Votes %
Dr.Jamuna Prasad Saroj	ADAL	77814	36.59
Geeta Pasi	BSP	60079	28.25
Satyaveer Munna	SP	54345	25.55
Surendra Chaudhari	BJP	6522	3.07
Ajay Pasi	IND	2907	1.37
Kishan Saroj	BRJ	1285	0.6
Manoj Kumar	RSPS	1208	0.57
Sunil Kumar Rajpasi	BKRP	1095	0.51
Ashok Kumar	IND	976	0.46
Phool Chandra Premi	CPM	932	0.44
Javahar Lal Divakar	INC	847	0.4
Shyam Lal Bhartiya	BAWPA	771	0.36
Munna Alias Pramukh	PGSP	738	0.35
Lilawati Chamar	YVP	700	0.33
	NOTA	2460	1.16

Votes Percentage of Top Parties - 2017



## Polling Station Level Election Results

### Number and Name of Polling Stations (PS) (2022)

Number of Polling Stations	Name of Polling Stations	Number of Polling Stations	Name of Polling Stations
1	Prathmik Vidyalaya Siswa Uttari Bhag	22	Prathmaik Vidyalaya Shavajpur Bhag-1
2	Prathmik Vidyalaya Siswa Dakshini Bhag	23	Prathmik Vidyalaya Mohmmadpur Maganpur
3	Prathmik Vidyalay Siswa Dakshini Bhag-1	24	Prathmik Vidyalaya Mohmmadpur Sarayali
4	Prathmik Vidyalay Madari Uttari Bhag	25	Prathmik Vidyalaya Mohmmadpur Sarayali Bhag-1
5	Prathmik Vidyalay Madari Dakshini Bhag	26	Prathmik Vidyalaya Mani Umarpur Uttari Bhag
6	Prathmik Vidyalay Saray Badshah Kuli	27	Prathmik Vidyalaya Mani Umarpur Uttari Bhag-1
7	Prathmik Vidyalay Saray Badshah Kuli Bhag-1	28	Prathmik Vidyalaya Mani Umarpur Dakshini Bhag
8	Prathmik Vidyalay Chhite Mau Uttari Bhag	29	Prathmik Vidyalaya Alavalpur Uttari Bhag 1
9	Prathmik Vidyalay Chhitemau Uttari Bhag-1	30	Prathmik Vidyalaya Alavalpur Uttari Bhag 2
10	Prathmik Vidyalaya Chhitemau Dakshini Bhag-1	31	Prathmik Vidyalaya Alavalpur Dakshini Bhag
11	Prathmik Vidyalaya Chhitemau Dakshini Bhag-2	32	Prathmik Vidyalaya Alavalpur Dakshini Bhag-1
12	Poorva Madhyamik Vidyalaya Mahraundauttari Bhag	33	Prathmik Vidyalaya Banka Jalalpur Uttari Bhag
13	Poorva Madyamik Vidyalaya Mahrauda Uttari Madya Bhag	34	Prathmik Vidyalaya Banka Jalalpur Uttari Madhya Bhag
14	Poorva Madyamik Vidyalaya Mahraunda Uttari Madya Bhag-1	35	Prathmik Vidyalaya Bankajalalpur Dakshini Bhag
15	Poorva Madhyamik Vidyalaya Mahrauda Dakshni Bhag	36	Prathmik Vidyalaya Banka Jalalpur Dakshini Bhag-1
16	Prathmik Vidyalaya Sikandarpur	37	Prathmik Vidyalaya Markhamau Uttari Bhag
17	Prathmik Vidyalaya Sikandarpur Bhag-1	38	Prathmik Vidyalaya Markhamau Dakshini Bhag
18	Prathmik Vidyalaya Jamkhuri Uttari Bhag	39	Prathmik Vidyalaya Markhamau Dakshini Bhag-1
19	Prathmik Vidyalay Jamakhuri Uttari Bhag-1	40	Janta Inter College Mauaima
20	Prathmik Vidyalaya Jamkhuri Dakshini Bhag	41	Janta Inter College Mauaima Bhag-1
21	Prathmik Vidyalaya Shahvajpur	42	Janta Inter College Mauaima Uttari Madya Bhag-1

Contd....

## Polling Station Level Election Results

### Polling Station-wise Votes Secured by Overall Top Five Parties in Soraon Assembly in Assembly Election (AE) under Phulpur Parliamentary Constituency in Uttar Pradesh (2022)

Number of Polling Station	Winner - Geeta Shastri (Pasi) (SP)	Runner-up - Dr. Jamuna Prasad Saroj (ADAL)	3rd - Anand Bharti (BSP)	4th - Sita Ram (AIMIM)	5th - Manoj Kumar Pasi (INC)	NOTA	Other	Total Votes Secured
36	246	274	14	5	9	4	14	566
37	125	299	35	19	7	4	18	507
38	265	174	6	13	6	4	9	477
39	266	189	3	25	1	2	17	503
40	230	204	21	7	3	3	17	485
41	242	136	11	38	4	1	8	440
42	237	209	11	14	1	2	13	487
43	100	265	47	13	1	3	10	439
44	211	138	38	19	3	5	14	428
45	52	266	17	0	1	1	17	354
46	255	186	72	22	6	5	18	564
47	90	373	10	8	8	6	60	555
48	85	310	50	2	0	1	16	464
49	79	34	135	18	2	0	0	268
50	342	42	114	64	2	5	11	580
51	126	187	55	26	1	5	29	429
52	266	16	6	62	3	1	3	357
53	239	20	0	42	2	1	1	305
54	360	76	10	88	2	1	9	546
55	161	42	23	12	0	0	3	241
56	288	38	1	52	3	0	1	383
57	210	20	1	31	2	0	3	267
58	306	78	13	75	4	3	4	483
59	217	1	3	154	2	2	4	383
60	260	1	4	113	0	3	3	384
61	522	4	14	89	3	4	9	645
62	269	10	9	71	0	0	4	363
63	60	386	11	13	4	0	2	476
64	66	210	19	11	2	1	10	319
65	146	151	1	89	11	0	5	403
66	231	62	37	59	0	1	7	397
67	224	71	13	72	0	0	1	381
68	320	143	55	17	8	0	10	553
69	287	125	90	46	2	5	11	566
70	174	271	33	23	1	2	26	530

Contd....

## Polling Station Level Election Results

**Winner, Runner-up and 3rd Party Position & Winning Margin According to Polling Stations in Soraon Assembly in Assembly Election (AE) under Phulpur Parliamentary Constituency in Uttar Pradesh (2022)**

Polling Station Number	Winner Party	Winner Votes (%)	Runner-up Party	Runner-up Votes (%)	Winning Margin Votes (%)	Third Party	Third Party Votes (%)	Other Votes (%)
71	SP	179 (51.88)	AIMIM	57 (16.52)	122 (35.36)	ADAL	51 (14.78)	58 (16.81)
72	ADAL	320 (67.8)	SP	100 (21.19)	220 (46.61)	BSP	27 (5.72)	25 (5.3)
73	SP	190 (44.92)	ADAL	117 (27.66)	73 (17.26)	BSP	79 (18.68)	37 (8.75)
74	ADAL	180 (49.72)	SP	144 (39.78)	36 (9.94)	BSP	19 (5.25)	19 (5.25)
75	ADAL	328 (61.77)	SP	126 (23.73)	202 (38.04)	BSP	43 (8.1)	34 (6.4)
76	ADAL	233 (60.68)	BSP	101 (26.3)	132 (34.38)	SP	35 (9.11)	15 (3.91)
77	SP	227 (47.29)	ADAL	158 (32.92)	69 (14.37)	BSP	51 (10.63)	44 (9.17)
78	SP	227 (46.42)	ADAL	163 (33.33)	64 (13.09)	BSP	59 (12.07)	40 (8.18)
79	ADAL	204 (45.23)	SP	176 (39.02)	28 (6.21)	BSP	25 (5.54)	46 (10.2)
80	SP	178 (45.99)	ADAL	141 (36.43)	37 (9.56)	BSP	43 (11.11)	25 (6.46)
81	SP	222 (60.33)	AIMIM	84 (22.83)	138 (37.5)	ADAL	20 (5.43)	42 (11.41)
82	SP	228 (55.88)	AIMIM	144 (35.29)	84 (20.59)	BSP	14 (3.43)	22 (5.39)
83	ADAL	259 (44.2)	SP	186 (31.74)	73 (12.46)	BSP	88 (15.02)	53 (9.04)
84	SP	252 (41.72)	ADAL	252 (41.72)	0 (0)	BSP	68 (11.26)	32 (5.3)
85	BSP	169 (41.42)	SP	104 (25.49)	65 (15.93)	AIMIM	76 (18.63)	59 (14.46)
86	SP	250 (67.02)	ADAL	93 (24.93)	157 (42.09)	BSP	12 (3.22)	18 (4.83)
87	SP	226 (37.92)	ADAL	206 (34.56)	20 (3.36)	BSP	116 (19.46)	48 (8.05)
88	SP	352 (70.4)	BSP	78 (15.6)	274 (54.8)	ADAL	59 (11.8)	11 (2.2)
89	ADAL	254 (40.64)	SP	195 (31.2)	59 (9.44)	BSP	138 (22.08)	38 (6.08)
90	ADAL	314 (55.58)	SP	192 (33.98)	122 (21.6)	BSP	28 (4.96)	31 (5.49)
91	SP	319 (46.57)	ADAL	264 (38.54)	55 (8.03)	BSP	56 (8.18)	46 (6.72)
92	SP	326 (53.01)	ADAL	213 (34.63)	113 (18.38)	BSP	45 (7.32)	31 (5.04)
93	SP	332 (53.29)	ADAL	214 (34.35)	118 (18.94)	BSP	35 (5.62)	42 (6.74)
94	ADAL	250 (45.37)	SP	228 (41.38)	22 (3.99)	BSP	40 (7.26)	33 (5.99)
95	SP	222 (40.14)	ADAL	157 (28.39)	65 (11.75)	BSP	128 (23.15)	46 (8.32)
96	ADAL	127 (46.18)	SP	123 (44.73)	4 (1.45)	BSP	13 (4.73)	12 (4.36)
97	SP	169 (34)	ADAL	154 (30.99)	15 (3.01)	BSP	148 (29.78)	26 (5.23)
98	SP	267 (52.35)	BSP	144 (28.24)	123 (24.11)	ADAL	58 (11.37)	41 (8.04)
99	SP	353 (74.79)	BSP	52 (11.02)	301 (63.77)	ADAL	40 (8.47)	27 (5.72)
100	ADAL	199 (42.07)	BSP	143 (30.23)	56 (11.84)	SP	110 (23.26)	21 (4.44)
101	SP	242 (57.48)	ADAL	130 (30.88)	112 (26.6)	BSP	22 (5.23)	27 (6.41)
102	ADAL	215 (47.67)	SP	112 (24.83)	103 (22.84)	BSP	86 (19.07)	38 (8.43)
103	ADAL	242 (55.63)	BSP	94 (21.61)	148 (34.02)	SP	78 (17.93)	21 (4.83)
104	ADAL	190 (39.42)	SP	156 (32.37)	34 (7.05)	BSP	76 (15.77)	60 (12.45)
105	SP	276 (47.1)	ADAL	259 (44.2)	17 (2.9)	AAP	12 (2.05)	39 (6.66)

Contd....

## Socio-Economic Amenities - Rural

### Access to Education Facilities

Particulars	Number of Villages (% of Population)				
	Available	Not Available	If Not Available (Distance of Nearest Facility)		
			A	B	C
Govt. Primary School	202 (81)	124 (19)	82 (11)	1 (0)	0 (0)
Private Primary School	34 (23)	292 (77)	2 (0)	0 (0)	0 (0)
Govt. Middle School	97 (50)	229 (50)	135 (26)	4 (2)	0 (0)
Private Middle School	45 (29)	281 (71)	24 (5)	0 (0)	0 (0)
Govt. Secondary School	29 (22)	297 (78)	95 (26)	15 (4)	4 (1)
Private Secondary School	36 (26)	290 (74)	86 (20)	14 (3)	5 (1)
Govt. Senior Secondary School	25 (21)	301 (79)	92 (24)	26 (8)	10 (2)
Private Senior Secondary School	25 (22)	301 (78)	84 (20)	20 (5)	1 (0)
Govt. Arts and Science Degree College	1 (3)	325 (97)	1 (0)	6 (3)	45 (14)
Private Arts and Science Degree College	3 (4)	323 (96)	60 (21)	98 (24)	38 (13)
Govt. Engineering College	0 (0)	326 (100)	0 (0)	3 (1)	130 (35)
Private Engineering College	2 (4)	324 (96)	23 (8)	55 (18)	52 (18)
Govt. Medicine College	0 (0)	326 (100)	22 (7)	21 (7)	189 (56)
Private Medicine College	1 (3)	325 (97)	3 (1)	0 (0)	21 (5)
Govt. Management Institute	0 (0)	326 (100)	1 (0)	1 (0)	161 (51)
Private Management Institute	0 (0)	326 (100)	6 (2)	7 (2)	14 (7)
Govt. Polytechnic	1 (3)	325 (97)	2 (1)	5 (2)	234 (69)
Private Polytechnic	0 (0)	326 (100)	0 (0)	0 (0)	13 (6)
Govt. Vocational Training School/ITI	1 (3)	325 (97)	0 (0)	7 (2)	234 (68)
Private Vocational Training School/ITI	0 (0)	326 (100)	0 (0)	2 (0)	7 (2)
Govt. Non Formal Training Centre	1 (3)	325 (97)	3 (1)	13 (4)	143 (46)
Private Non Formal Training Centre	0 (0)	326 (100)	0 (0)	0 (0)	4 (2)
Govt. School For Disabled	1 (0)	325 (100)	0 (0)	2 (1)	171 (50)
Private School For Disabled	0 (0)	326 (100)	0 (0)	0 (0)	4 (2)
Government Others	1 (0)	325 (100)	0 (0)	1 (2)	7 (1)
Private Others	0 (0)	326 (100)	0 (0)	0 (0)	0 (0)

Note : Distance A : Less than 5 km; B : Between 5-10 km; C : 10+ km.; Source : Data Analysis is based on 2011 Census.



## DISCLAIMER

The Terms of Use and Disclaimer of Datanet India Private Limited (hereinafter referred to as "Datanet") for use of this analysis report of **Soraon Assembly Constituency (Soraon Vidhan Sabha)** :-

1. **Assembly Factbook™** is a Registered Trade Mark owned by Datanet.
2. All the maps are sketched and graphical representation only and have not been drawn to the scale and also not to represent the actual geographical area or boundary of the unit.
3. The data for the aforesaid analysis is based on authentic sources and has been culled from the various publications of Census, CSO and NSSO for district and block level data, various central and state government departments, Central & State Elections Commissions and the concerned Returning Officers' releases, Electoral Rolls, Election results and allied publications, internal assessment, surveys, estimates and analysis. Therefore, certain adjustment of data at micro level may have been done to arrive closer to the macro data.
4. Data have been provided on an "As Is" and "As AVAILABLE" basis
5. The colours shown in the maps or diagram and charts of a particular party, alliance or AC are indicative and do not represent them.
6. This publication which includes maps, sheets, graphs and data would be the property under copyright of Datanet only. The user may use these for its internal study, analysis and research purposes. It's public display, re-selling or any commercial uses by the user are not allowed.
7. Datanet has taken due care and caution in compilation and processing of data and allied information, but does not guarantee the accuracy, adequacy or completeness of any information/analysis and will be not responsible for any errors or omissions or for the results obtained from the use of such information/analysis.
8. All the contents for the publication have been culled from various authentic sources and Datanet reasonably believes such sources to be reliable, but does not make any representations, express or implied as to the accuracy or fitness of use of such information. The information or contents of the information/analysis do not constitute advice and should not be relied upon in making (or refraining from making) any decision. Any reliance placed upon the information provided by Datanet is the sole responsibility and strictly at the user's risk.
9. In no event will Datanet be liable for any damages (including, without limitation, damages for loss of business projects, or loss of profits) arising in contract, tort or otherwise from the use of or inability to use any of its contents, or from any action taken (or refrained from being taken) as a result of using the analysis or any of its contents. Datanet its directors, owners, editors, officials, employees, distributor and agents or any associate will not be liable for any errors in the information contained or any consequences arising from the use of the contents of the provided information/analysis.
10. If any provision of these terms and conditions is held invalid or illegal or unenforceable for any reason by any court of competent jurisdiction, such provision shall be severed and the remainder of provisions of the terms and conditions shall continue in full force and effect as if the Term of Use had been executed with the invalid, illegal or unenforceable provision eliminated.
11. If there are any discrepancies in the information provided, please bring it to attention of Datanet for suitable rectification measures.

**Buy Online This Complete Book At**  
**Datanet India eBooks Store**

[www.indiastatpublications.com](http://www.indiastatpublications.com)

or go directly at

[http://www.indiastatpublications.com/  
Assembly\\_factbook/Uttar Pradesh/Phulpur/ Soraon](http://www.indiastatpublications.com/Assembly_factbook/Uttar%20Pradesh/Phulpur/Soraon)

 **india**stat**elections**

ISBN : 978-93-5905-726-2



9 789359 057262