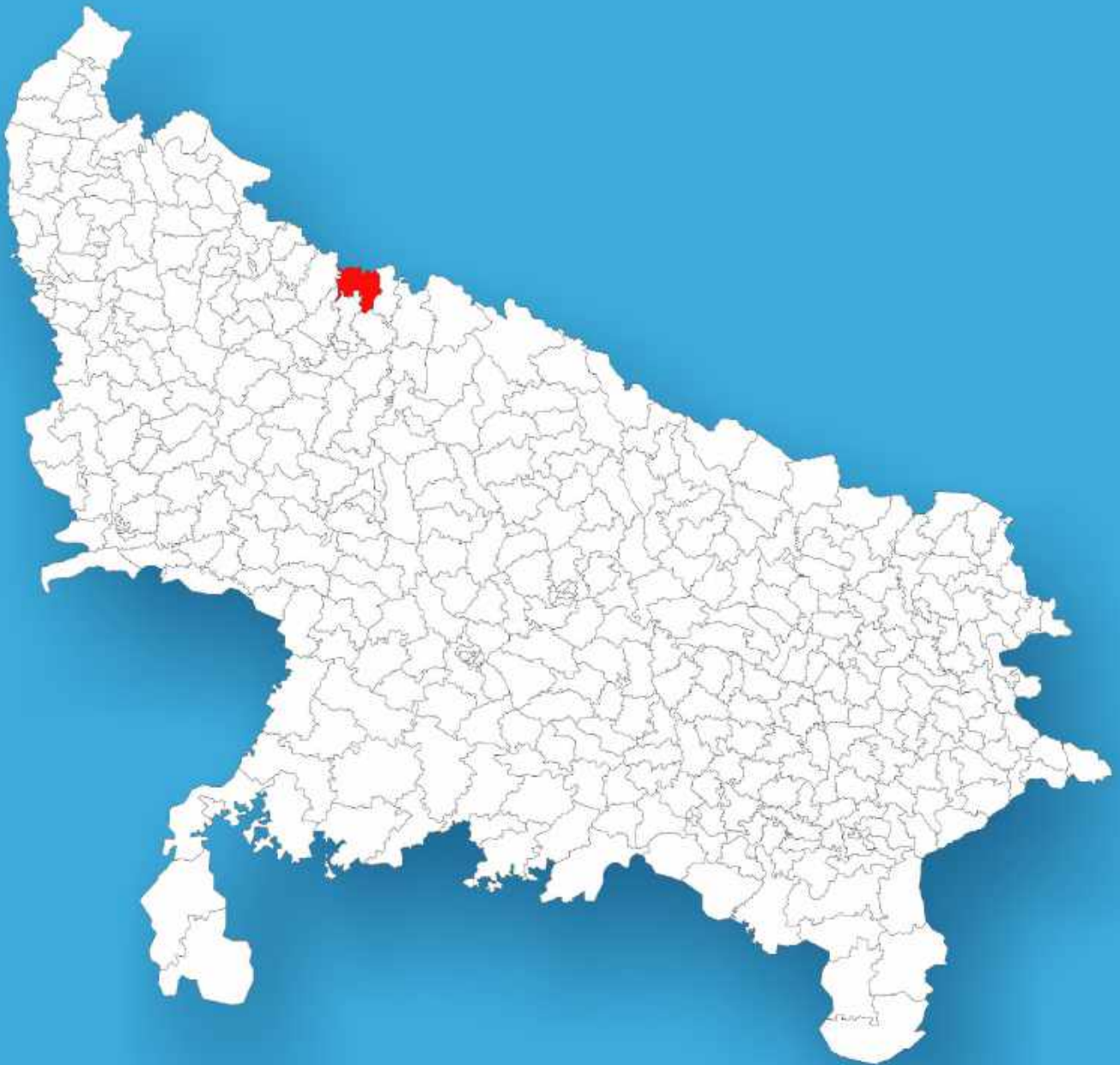




Uttar Pradesh

Assembly Factbook™

Baheri Assembly Constituency



Key Electoral Data of Baheri
Assembly Constituency (Vidhan Sabha)

Uttar Pradesh
Assembly FactbookTM
Baheri Assembly Constituency



Baheri Vidhan Sabha

Editor & Director

Dr. R.K. Thukral

Research Editor

Dr. Shafeeq Rahman

**Compiled, Researched and Published by
Datanet India Pvt. Ltd.**

D-100, 1st Floor,

Okhla Industrial Area, Phase-I,

New Delhi- 110020.

Ph.: 91-11- 43580781-84

Email : support@indiastatpublications.com

Website : www.indiastatelections.com

Online Book Store :

www.indiastatpublications.com

Report No. : AFB/UP-118-0125

ISBN : 978-93-5822-616-4

First Edition : January, 2018

Eighth Updated Edition : January, 2025

Price : Rs.11500/-

US\$ 310

© Datanet India Pvt. Ltd.

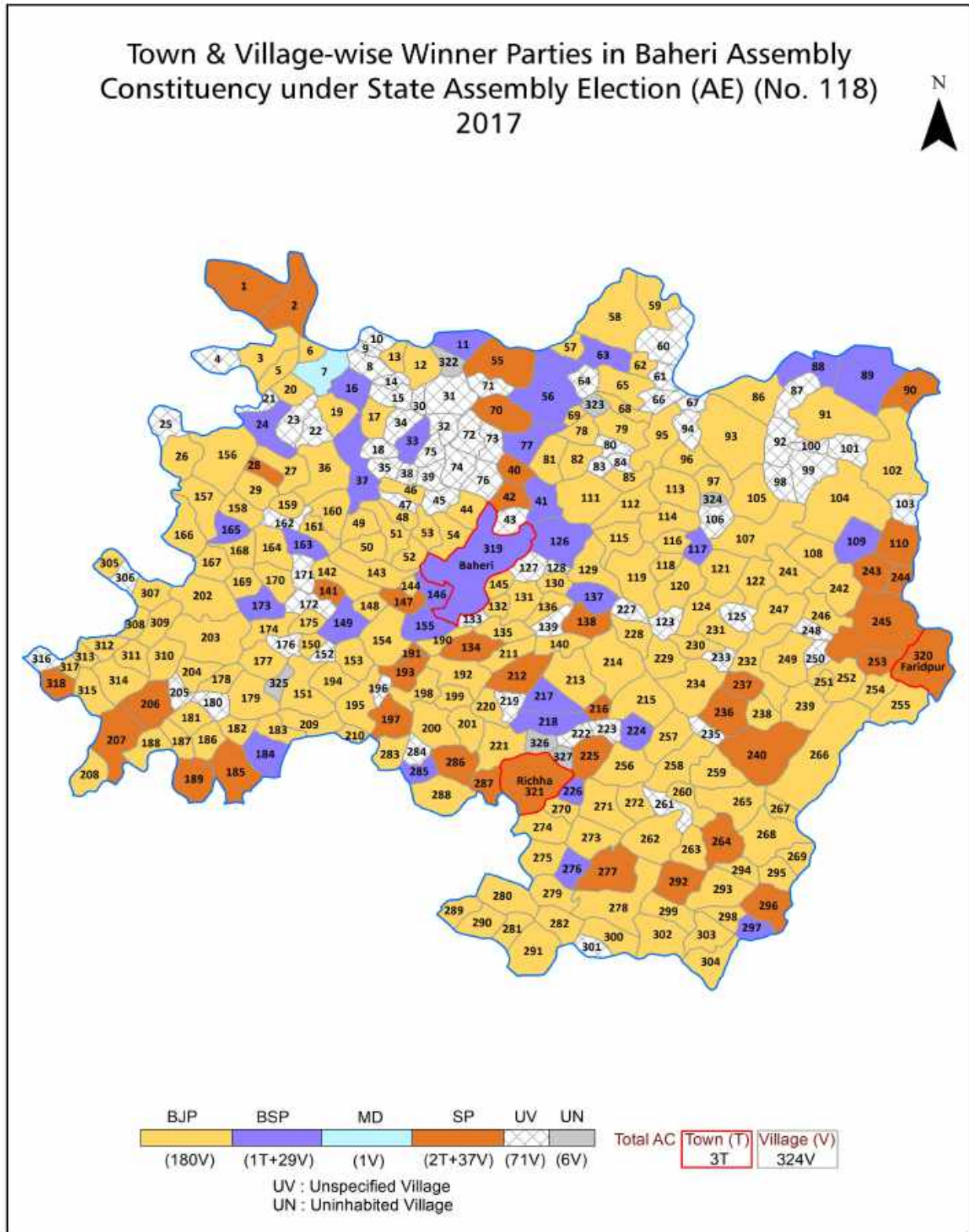
All rights reserved. No part of this book may be reproduced, stored in a retrieval system or transmitted in any form or by any means, mechanical photocopying, photographing, scanning, recording or otherwise without the prior written permission of the publisher. Please refer to Disclaimer at page no. 336 for the use of this publication.

Printed in India

Contents

No.	Particulars	Page No.
	Introduction	
1	Assembly Constituency - (Vidhan Sabha) at a Glance Features of Assembly as per Delimitation Commission of India (2008)	1-2
	Location and Political Maps	
2	Location Map Boundaries of Assembly Constituency - (Vidhan Sabha) in District Boundaries of Assembly Constituency under Parliamentary Constituency - (Lok Sabha) Town & Village-wise Winner Parties-2024, 2022, 2019, 2017, 2014, 2012 and 2009	3-11
	Administrative Setup (2011)	
3	District Sub-district Towns Villages Inhabited Villages Uninhabited Villages Village Panchayat Intermediate Panchayat	12-27
	Demographics (2011)	
4	Population Households Rural/Urban Population Towns and Villages by Population Size Sex Ratio (Total & 0-6 Years) Religious Population Social Population Literacy Rate	28-29
	Electoral Features	
5	Important Dates of Last Elections Held Electors by Gender Service Electors Voters Voters Turnout Polling Stations & Average Number of Electors per Polling Station Electors by Age Group Present Elected Representatives	30-35
	Historical Summary Election Results	
6	Vote Share of Major Parties Winning Margin (Number & Percentage) Polarity of Parties Summary Result of Assembly Segment of Parliamentary Election 2024, 2019, 2014, 2009, 2004 and 1999 Summary Result of Assembly Elections 2022, 2017, 2012, 2007, 2002, 1996, 1993, 1991, 1989, 1985, 1980, 1977, 1974, 1969, 1967, 1962, 1957 and 1952	36-63
	Polling Station Level Election Results	
7	Name and Number of Polling Station 2024, 2022, 2019, 2017, 2014, 2012 and 2009 Polling Station-wise Electors, Voters & Voters Turnout 2024, 2022, 2019, 2017, 2014, 2012 and 2009 Polling Station wise Elections Results 2024, 2022, 2019, 2017, 2014, 2012 and 2009	64-293
	Panchayat and Local Bodies Election Results	
8	Panchayat Result 2015 Urban Local Bodies Result 2012	294-314
	Share of Assembly Constituency	
9	Share of Assembly Constituency - (Vidhan Sabha) in State, District and Parliamentary Constituency - (Lok Sabha)	315
	Socio-Economic Amenities (2011)	
10	Access to Administrative Units Agricultural, Manufacturing and Industrial Commodities Demographic Indicators Education Health & Manpower Drinking Water Supply Sanitation Entertainment and Recreations Infrastructure Power Food Allocation Distribution and Marketing of Agriculture Commodities Infrastructure Transport and Road Infrastructure Communication Banking and Financial Services Land Use Irrigation Source	317-331
11	Abbreviation & Sources	332-335
12	Disclaimer	336

Location & Political Map



Administrative Setup

List of Village Panchayat & Intermediate Panchayat (Block) Name - 2011

Village Name	Village Panchayat Name	Intermediate Panchayat Name
Abhaypur Mahmoodpur	Mhamudpur	Richha
Adilpur	Adilpur	Baheri
Ahmad Nagar Urf Gokilpur	Ahmad	Baheri
Ainthpura	Simra	Richha
Akbarabad	Rudaki	Baheri
Akha	Aguwa	Baheri
Aliganj	Bisanpur Guladiya	Baheri
Ambarpur	Pandera	Baheri
Amdanda	Mundiya	Baheri
Amkhera	Aamkheda	Baheri
Anuruddhpur	Jagan Dadi	Richha
Arsia Bojh	Arshi	Richha
Arsiabojh	Ratan Puri	Baheri
Ataria	Maghorpur	Richha
Bagia	Dandi	Baheri
Bahadurganj	Bahadur Ganj	Richha
Bahadurpur	Bahedi	Baheri
Bahadurpur Urf Bhura	Bahadurpur	Richha
Bahpur	Shahpurf	Baheri
Bahudanpur	Bahudanpur	Baheri
Bahunagar Urf Sirsa	Noli	Baheri
Baikar Shahpur	Baikarshapur	Richha
Baikenia Kalekhan	Musapur Urf Ghatgaon	Richha
Baikenia Khajuria	Kunya Uganpura	Richha
Bajpur	Murarpur	Richha
Bakainia Swaleh	Bakania	Richha
Balpur	Balpur	Richha
Banaiya	Mavai Jarail	Shergarh
Banjaria	Banjariya	Baheri

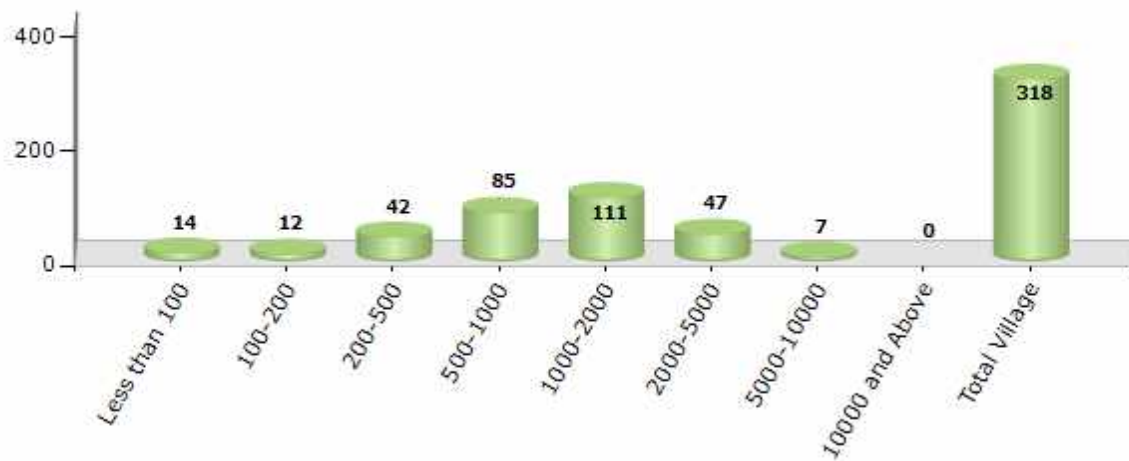
Contd....

Demographics

Number of Villages by Population Size - 2011

Less than 100	100-200	200-500	500-1000	1000-2000	2000-5000	5000-10000	10000 and Above	Total Village
14	12	42	85	111	47	7	0	318

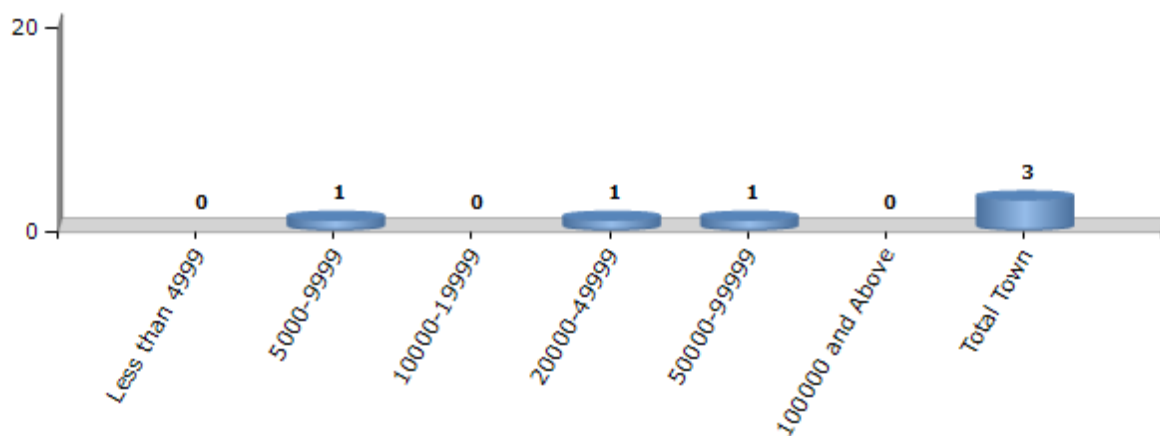
Number of Villages by Population Size - 2011



Number of Towns by Population Size - 2011

Less than 4999	5000-9999	10000-19999	20000-49999	50000-99999	100000 and Above	Total Town
0	1	0	1	1	0	3

Number of Towns by Population Size - 2011



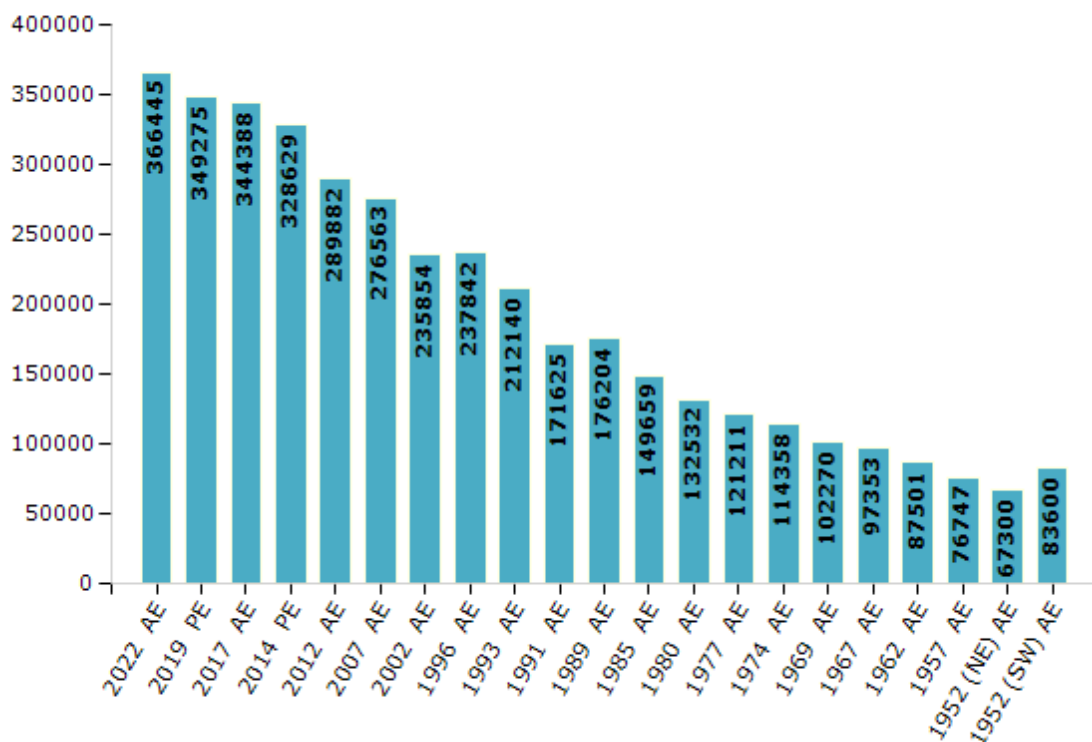
Electoral Features

Electors by Male & Female

Year	Male	Female	Others	Total
2022 AE	196853	169591	1	366445
2019 PE	189563	159711	1	349275
2017 AE	187229	157157	2	344388
2014 PE	180468	148158	3	328629
2012 AE	159482	130399	1	289882
2009 PE	-	-	-	-
2007 AE	147585	128978	-	276563
2004 PE	-	-	-	-
2002 AE	129723	106131	-	235854
1999 PE	-	-	-	-
1996 AE	130839	107003	-	237842
1993 AE	116679	95461	-	212140

Year	Male	Female	Others	Total
1991 AE	97707	73918	-	171625
1989 AE	93625	82579	-	176204
1985 AE	82315	67344	-	149659
1980 AE	72896	59636	-	132532
1977 AE	66669	54542	-	121211
1974 AE	62928	51430	-	114358
1969 AE	56227	46043	-	102270
1967 AE	-	-	-	97353
1962 AE	-	-	-	87501
1957 AE	-	-	-	76747
1952 (NE) AE	-	-	-	67300
1952 (SW) AE	-	-	-	83600

Number of Electors



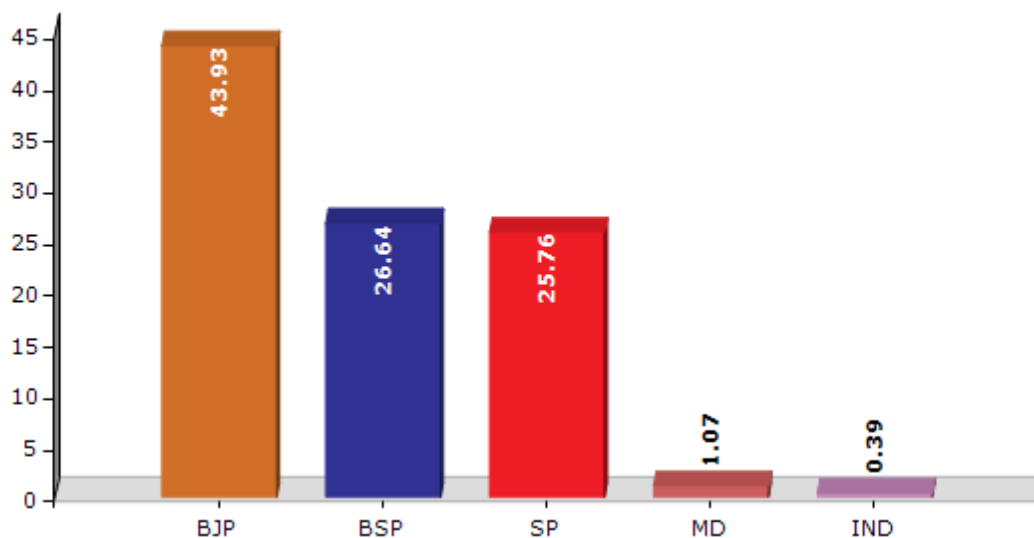
Note : AE : Assembly Election, PE : Assembly Segment of Parliamentary Election, (NE) : Baheri North-East, (SW) : Baheri South West Cum Bareil

Historical Summary Election Results

Summary Result of Assembly Election - 2017

Candidate Name	Party	Votes	Votes %
Chhatra Pal Singh	BJP	108846	43.93
Naseem Ahmad	BSP	66009	26.64
Ata Ur Rehman	SP	63841	25.76
Ubaid Ullah Khan	MD	2658	1.07
Satish Chandra	IND	977	0.39
Manjoor Ahmed	IND	836	0.34
Rakesh Kumar	RKMP	718	0.29
Priyavan Gangwar	RLD	618	0.25
Fauzul	IND	404	0.16
Smt Anupama Maurya	JAM	335	0.14
Dharam Pal	BSRD	327	0.13
Chinta Mani	IND	316	0.13
Jameer Ahmad	JSEP	226	0.09
Dushyant Kumar	IND	195	0.08
	NOTA	1479	0.6

Votes Percentage of Top Parties - 2017



Polling Station Level Election Results

Number and Name of Polling Stations (PS) (2022)

Number of Polling Stations	Name of Polling Stations	Number of Polling Stations	Name of Polling Stations
1	Pra. VI. Manu Pati R.No. 1	22	Pra. VI. Banjariya R.No. 1
2	Pra. VI. Kareemganj R.No. 1	23	Pra. VI. Banjariya R.No. 2
3	Pra. VI. Guldia Bhavani R.No. 1	24	J.H.S. Banjariya R.No. 1
4	Pra. VI. Tanda Changha R.No. 1	25	Pra. VI. Narsua R.No. 1
5	Pra. VI. Tanda Changha R.No. 2	26	Pra. VI. Narsua R.No. 2
6	Pra. VI. Iswarpur R.No.1	27	Pra. VI. Khamriya R.No. 1
7	Pra. VI. Devhari R.No. 1	28	Pra. VI. Mohamaddpur R.No. 1
8	Pra. VI. Jugarunaagar R.No. 1	29	Pra. VI. Rath R.No.1
9	Pra. VI. Ratanpuri Urf Nodandi R.No.1	30	Pra. VI. Bhujia R.No. 1
10	Pra. VI. Firozpur R.No.1	31	Pra. VI. Badaura R.No.1
11	Pra. VI. Firozpur R.No.2	32	Pra. VI. Badori R.No 1
12	Pra.VI. Saidpur Khurd R.No. 1	33	Pra. VI. Mirzapur Ranjeet R.No 1
13	Pra. VI. Harshunagla R.No. 1	34	Pra. VI. Sukatiya R.No 1
14	Pra. VI. Baipur R.No. 1	35	Pra. VI. Gurubhoj R.No 1
15	Pra. VI. Bhaisiya R.No. 1	36	Pra. VI. Dunda Shumali R.No 1
16	J.H.S. Lahsoi R.No. 1	37	Pra. VI. Dunda Shumali R.No 2
17	J.H.S. Lahsoi R.No. 2	38	Pra. VI. Mirjapur Aurangabad
18	Pra. VI. Siyather R.No. 1	39	Pra. VI. Gursaurli R.No 1
19	Pra. VI. Siyather R.No. 2	40	Pra. VI. Gursaurli R.No 2
20	Pra. VI. Khijarpur R.No. 1	41	Pra. VI. Pipariya Ranjeet R.No 1
21	Pra. VI. Khijarpur R.No. 2	42	Pra. VI. Maksoodanpur R.No 1

Contd....

Polling Station Level Election Results

Polling Station-wise Votes Secured by Overall Top Five Parties in Baheri Assembly in Assembly Election (AE) under Pilibhit Parliamentary Constituency in Uttar Pradesh (2022)

Number of Polling Station	Winner - Ataur Rehman (SP)	Runner-up - Chhatra Pal Singh (BJP)	3rd - Asey Ram (BSP)	4th - Santosh (INC)	5th - Asif Raza (AAP)	NOTA	Other	Total Votes Secured
36	143	351	243	9	0	2	7	755
37	261	274	18	5	0	1	4	563
38	69	596	3	3	0	1	6	678
39	250	605	37	8	0	1	5	906
40	188	422	186	8	2	3	8	817
41	87	295	0	1	1	1	5	390
42	98	426	6	3	0	2	2	537
43	112	398	279	4	1	3	10	807
44	358	426	1	4	2	5	2	798
45	283	447	6	2	1	3	10	752
46	143	206	155	1	0	4	10	519
47	395	375	22	8	1	3	3	807
48	248	167	10	1	0	0	4	430
49	218	196	4	7	0	5	0	430
50	157	296	1	5	1	4	3	467
51	21	258	20	2	1	1	1	304
52	253	406	2	6	0	5	4	676
53	444	114	2	1	0	3	0	564
54	358	534	135	6	3	2	5	1043
55	72	149	63	0	0	0	1	285
56	35	466	111	3	0	4	5	624
57	117	679	41	9	1	1	9	857
58	80	88	0	2	0	0	1	171
59	104	311	4	2	1	3	5	430
60	195	457	40	2	1	2	7	704
61	355	443	3	3	2	4	2	812
62	595	179	15	2	0	7	8	806
63	45	296	89	2	1	1	1	435
64	238	360	133	3	1	3	6	744
65	128	509	3	0	1	1	6	648
66	205	664	8	4	1	6	3	891
67	9	408	11	4	0	4	2	438
68	133	608	24	11	1	1	10	788
69	92	798	24	5	0	8	18	945
70	169	211	77	1	1	5	9	473

Contd....

Polling Station Level Election Results

Winner, Runner-up and 3rd Party Position & Winning Margin According to Polling Stations in Baheri Assembly in Assembly Election (AE) under Pilibhit Parliamentary Constituency in Uttar Pradesh (2022)

Polling Station Number	Winner Party	Winner Votes (%)	Runner-up Party	Runner-up Votes (%)	Winning Margin Votes (%)	Third Party	Third Party Votes (%)	Other Votes (%)
71	BJP	405 (90.6)	SP	25 (5.59)	380 (85.01)	INC	5 (1.12)	12 (2.68)
72	BJP	380 (80.17)	BSP	41 (8.65)	339 (71.52)	SP	24 (5.06)	29 (6.12)
73	BJP	208 (82.54)	SP	40 (15.87)	168 (66.67)	BSP	1 (0.4)	3 (1.19)
74	BJP	429 (85.8)	BSP	56 (11.2)	373 (74.6)	INC	3 (0.6)	12 (2.4)
75	SP	787 (94.25)	BJP	40 (4.79)	747 (89.46)	INC	5 (0.6)	3 (0.36)
76	BJP	438 (58.32)	SP	299 (39.81)	139 (18.51)	BSP	3 (0.4)	11 (1.46)
77	BJP	379 (47.91)	SP	350 (44.25)	29 (3.66)	BSP	50 (6.32)	12 (1.52)
78	SP	313 (59.85)	BJP	159 (30.4)	154 (29.45)	BSP	40 (7.65)	11 (2.1)
79	SP	436 (85.49)	BJP	72 (14.12)	364 (71.37)	BSP	0 (0)	2 (0.39)
80	SP	446 (84.95)	BJP	64 (12.19)	382 (72.76)	INC	5 (0.95)	10 (1.9)
81	SP	567 (84.25)	BJP	96 (14.26)	471 (69.99)	BSP	2 (0.3)	8 (1.19)
82	SP	457 (74.43)	BJP	147 (23.94)	310 (50.49)	INC	4 (0.65)	6 (0.98)
83	BJP	524 (85.48)	SP	69 (11.26)	455 (74.22)	INC	7 (1.14)	13 (2.12)
84	BJP	221 (74.41)	SP	53 (17.85)	168 (56.56)	BSP	21 (7.07)	2 (0.67)
85	BJP	170 (92.39)	SP	11 (5.98)	159 (86.41)	BSP	3 (1.63)	0 (0)
86	SP	689 (90.9)	BJP	53 (6.99)	636 (83.91)	IND (FR)	4 (0.53)	12 (1.58)
87	BJP	515 (79.23)	SP	111 (17.08)	404 (62.15)	BSP	10 (1.54)	14 (2.15)
88	SP	451 (68.96)	BJP	185 (28.29)	266 (40.67)	INC	3 (0.46)	15 (2.29)
89	SP	359 (50.07)	BJP	289 (40.31)	70 (9.76)	BSP	57 (7.95)	12 (1.67)
90	SP	381 (71.21)	BJP	144 (26.92)	237 (44.29)	BSP	3 (0.56)	7 (1.31)
91	SP	351 (90.23)	BJP	33 (8.48)	318 (81.75)	AAP	4 (1.03)	1 (0.26)
92	BJP	243 (48.41)	SP	223 (44.42)	20 (3.99)	BSP	28 (5.58)	8 (1.59)
93	BJP	439 (66.82)	SP	146 (22.22)	293 (44.6)	BSP	66 (10.05)	6 (0.91)
94	BJP	523 (93.39)	SP	18 (3.21)	505 (90.18)	BSP	6 (1.07)	13 (2.32)
95	BJP	266 (70.37)	BSP	59 (15.61)	207 (54.76)	SP	46 (12.17)	7 (1.85)
96	BJP	188 (70.15)	BSP	55 (20.52)	133 (49.63)	SP	24 (8.96)	1 (0.37)
97	SP	406 (63.64)	BJP	191 (29.94)	215 (33.7)	BSP	26 (4.08)	15 (2.35)
98	SP	271 (50.28)	BJP	256 (47.5)	15 (2.78)	IND (DK)	2 (0.37)	10 (1.86)
99	BJP	237 (60.61)	SP	147 (37.6)	90 (23.01)	BSP	3 (0.77)	4 (1.02)
100	BJP	649 (85.85)	BSP	65 (8.6)	584 (77.25)	SP	32 (4.23)	10 (1.32)
101	BJP	592 (73.72)	SP	188 (23.41)	404 (50.31)	BSP	8 (1)	15 (1.87)
102	BJP	189 (68.73)	BSP	50 (18.18)	139 (50.55)	SP	30 (10.91)	6 (2.18)
103	SP	773 (96.14)	BJP	28 (3.48)	745 (92.66)	BSP	1 (0.12)	2 (0.25)
104	SP	764 (97.95)	BJP	12 (1.54)	752 (96.41)	BSP	2 (0.26)	2 (0.26)
105	SP	339 (71.07)	BJP	100 (20.96)	239 (50.11)	BSP	25 (5.24)	13 (2.73)

Contd....

Socio-Economic Amenities - Rural

Access to Education Facilities

Particulars	Number of Villages (% of Population)				
	Available	Not Available	If Not Available (Distance of Nearest Facility)		
			A	B	C
Govt. Primary School	102 (44)	216 (56)	48 (4)	3 (1)	0 (0)
Private Primary School	52 (35)	266 (65)	2 (1)	0 (0)	0 (0)
Govt. Middle School	49 (21)	269 (79)	104 (19)	22 (6)	16 (5)
Private Middle School	6 (3)	312 (97)	25 (6)	11 (2)	4 (1)
Govt. Secondary School	21 (8)	297 (92)	63 (16)	69 (20)	33 (10)
Private Secondary School	3 (1)	315 (99)	57 (18)	27 (7)	8 (1)
Govt. Senior Secondary School	11 (5)	307 (95)	53 (14)	93 (29)	50 (12)
Private Senior Secondary School	3 (1)	315 (99)	34 (11)	22 (6)	12 (4)
Govt. Arts and Science Degree College	2 (2)	316 (98)	11 (2)	61 (19)	140 (41)
Private Arts and Science Degree College	2 (1)	316 (99)	6 (1)	14 (5)	32 (10)
Govt. Engineering College	0 (0)	318 (100)	3 (1)	20 (5)	142 (47)
Private Engineering College	0 (0)	318 (100)	1 (0)	8 (4)	112 (31)
Govt. Medicine College	0 (0)	318 (100)	5 (1)	18 (6)	152 (50)
Private Medicine College	1 (0)	317 (100)	0 (0)	4 (1)	104 (29)
Govt. Management Institute	0 (0)	318 (100)	2 (0)	16 (5)	156 (51)
Private Management Institute	0 (0)	318 (100)	0 (0)	1 (0)	98 (26)
Govt. Polytechnic	0 (0)	318 (100)	2 (0)	17 (4)	247 (76)
Private Polytechnic	0 (0)	318 (100)	0 (0)	0 (0)	28 (10)
Govt. Vocational Training School/ITI	4 (1)	314 (99)	1 (0)	17 (6)	259 (80)
Private Vocational Training School/ITI	0 (0)	318 (100)	0 (0)	0 (0)	10 (2)
Govt. Non Formal Training Centre	4 (1)	314 (99)	1 (0)	12 (3)	211 (66)
Private Non Formal Training Centre	0 (0)	318 (100)	0 (0)	1 (0)	3 (1)
Govt. School For Disabled	0 (0)	318 (100)	1 (0)	10 (4)	197 (57)
Private School For Disabled	0 (0)	318 (100)	0 (0)	0 (0)	0 (0)
Government Others	4 (1)	314 (99)	1 (0)	3 (1)	41 (14)
Private Others	0 (0)	318 (100)	0 (0)	0 (0)	0 (0)

Note : Distance A : Less than 5 km; B : Between 5-10 km; C : 10+ km.; Source : Data Analysis is based on 2011 Census.

DISCLAIMER

The Terms of Use and Disclaimer of Datanet India Private Limited (hereinafter referred to as "Datanet") for use of this analysis report of **Baheri Assembly Constituency (Baheri Vidhan Sabha)** :-

1. **Assembly Factbook™** is a Registered Trade Mark owned by Datanet.
2. All the maps are sketched and graphical representation only and have not been drawn to the scale and also not to represent the actual geographical area or boundary of the unit.
3. The data for the aforesaid analysis is based on authentic sources and has been culled from the various publications of Census, CSO and NSSO for district and block level data, various central and state government departments, Central & State Elections Commissions and the concerned Returning Officers' releases, Electoral Rolls, Election results and allied publications, internal assessment, surveys, estimates and analysis. Therefore, certain adjustment of data at micro level may have been done to arrive closer to the macro data.
4. Data have been provided on an "As Is" and "As AVAILABLE" basis
5. The colours shown in the maps or diagram and charts of a particular party, alliance or AC are indicative and do not represent them.
6. This publication which includes maps, sheets, graphs and data would be the property under copyright of Datanet only. The user may use these for its internal study, analysis and research purposes. It's public display, re-selling or any commercial uses by the user are not allowed.
7. Datanet has taken due care and caution in compilation and processing of data and allied information, but does not guarantee the accuracy, adequacy or completeness of any information/analysis and will be not responsible for any errors or omissions or for the results obtained from the use of such information/analysis.
8. All the contents for the publication have been culled from various authentic sources and Datanet reasonably believes such sources to be reliable, but does not make any representations, express or implied as to the accuracy or fitness of use of such information. The information or contents of the information/analysis do not constitute advice and should not be relied upon in making (or refraining from making) any decision. Any reliance placed upon the information provided by Datanet is the sole responsibility and strictly at the user's risk.
9. In no event will Datanet be liable for any damages (including, without limitation, damages for loss of business projects, or loss of profits) arising in contract, tort or otherwise from the use of or inability to use any of its contents, or from any action taken (or refrained from being taken) as a result of using the analysis or any of its contents. Datanet its directors, owners, editors, officials, employees, distributor and agents or any associate will not be liable for any errors in the information contained or any consequences arising from the use of the contents of the provided information/analysis.
10. If any provision of these terms and conditions is held invalid or illegal or unenforceable for any reason by any court of competent jurisdiction, such provision shall be severed and the remainder of provisions of the terms and conditions shall continue in full force and effect as if the Term of Use had been executed with the invalid, illegal or unenforceable provision eliminated.
11. If there are any discrepancies in the information provided, please bring it to attention of Datanet for suitable rectification measures.

Buy Online This Complete Book At
Datanet India eBooks Store

www.indiastatpublications.com

or go directly at

[http://www.indiastatpublications.com/
Assembly_factbook/Uttar Pradesh/Pilibhit/ Baheri](http://www.indiastatpublications.com/Assembly_factbook/Uttar%20Pradesh/Pilibhit/Baheri)

 **indiastat**elections

ISBN : 978-93-5822-616-4



9 789358 226164