



Uttar Pradesh

Assembly Factbook™

Bisalpur Assembly Constituency



Key Electoral Data of Bisalpur
Assembly Constituency (Vidhan Sabha)

Uttar Pradesh
Assembly FactbookTM
Bisalpur Assembly Constituency



Bisalpur Vidhan Sabha

Editor & Director

Dr. R.K. Thukral

Research Editor

Dr. Shafeeq Rahman

Compiled, Researched and Published by Datanet India Pvt. Ltd.

D-100, 1st Floor,

Okhla Industrial Area, Phase-I,

New Delhi- 110020.

Ph.: 91-11- 43580781-84

Email : support@indiastatpublications.com

Website : www.indiastatelections.com

Online Book Store :

www.indiastatpublications.com

Report No. : AFB/UP-130-0123

ISBN : 978-93-5905-193-2

First Edition : January, 2018

Sixth Updated Edition : January, 2023

Price : Rs.11500/-

US\$ 310

© Datanet India Pvt. Ltd.

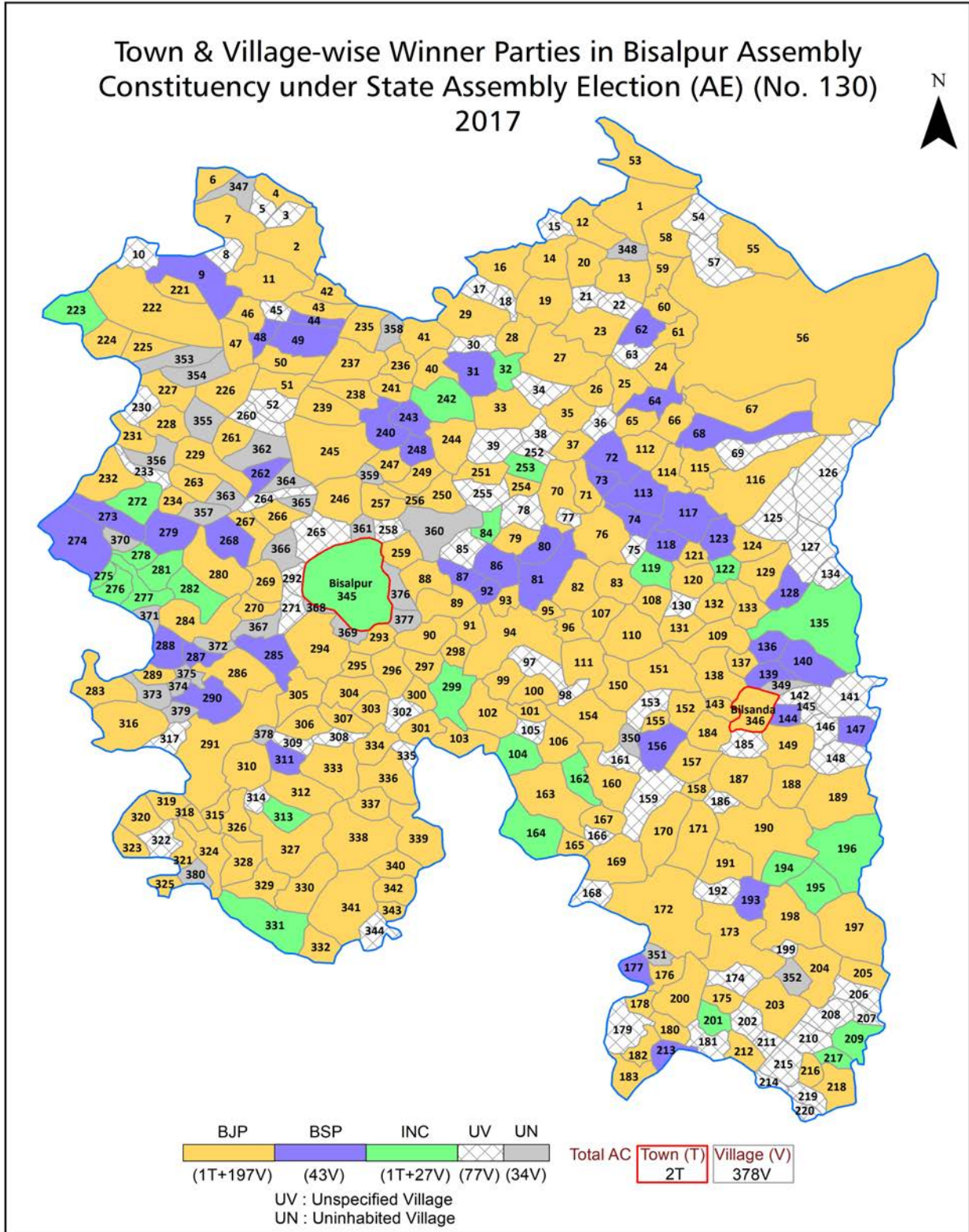
All rights reserved. No part of this book may be reproduced, stored in a retrieval system or transmitted in any form or by any means, mechanical photocopying, photographing, scanning, recording or otherwise without the prior written permission of the publisher. Please refer to Disclaimer at page no. 337 for the use of this publication.

Printed in India

Contents

No.	Particulars	Page No.
	Introduction	
1	Assembly Constituency - (Vidhan Sabha) at a Glance Features of Assembly as per Delimitation Commission of India (2008)	1-2
	Location and Political Maps	
2	Location Map Boundaries of Assembly Constituency - (Vidhan Sabha) in District Boundaries of Assembly Constituency under Parliamentary Constituency - (Lok Sabha) Town & Village-wise Winner Parties-2022, 2019, 2017, 2014, 2012 and 2009	3-11
	Administrative Setup (2011)	
3	District Sub-district Towns Villages Inhabited Villages Uninhabited Villages Village Panchayat Intermediate Panchayat	12-29
	Demographics (2011)	
4	Population Households Rural/Urban Population Towns and Villages by Population Size Sex Ratio (Total & 0-6 Years) Religious Population Social Population Literacy Rate	30-31
	Electoral Features	
5	Important Dates of Last Elections Held Electors by Gender Service Electors Voters Voters Turnout Polling Stations & Average Number of Electors per Polling Station Electors by Age Group Present Elected Representatives	32-37
	Historical Summary Election Results	
6	Vote Share of Major Parties Winning Margin (Number & Percentage) Polarity of Parties Summary Result of Assembly Segment of Parliamentary Election 2019, 2014, 2009, 2004 and 1999 Summary Result of Assembly Elections 2022, 2017, 2012, 2007, 2002, 1996, 1993, 1991, 1989, 1985, 1980, 1977, 1974, 1969, 1967, 1962, 1957 and 1952	38-64
	Polling Station Level Election Results	
7	Name and Number of Polling Station 2022, 2019, 2017, 2014, 2012 and 2009 Polling Station-wise Electors, Voters & Voters Turnout 2022, 2019, 2017, 2014, 2012 and 2009 Polling Station wise Elections Results 2022, 2019, 2017, 2014, 2012 and 2009	65-292
	Panchayat and Local Bodies Election Results	
8	Panchayat Result 2015 Urban Local Bodies Result 2012	293-315
	Share of Assembly Constituency	
9	Share of Assembly Constituency - (Vidhan Sabha) in State, District and Parliamentary Constituency - (Lok Sabha)	316
	Socio-Economic Amenities (2011)	
10	Access to Administrative Units Agricultural, Manufacturing and Industrial Commodities Demographic Indicators Education Health & Manpower Drinking Water Supply Sanitation Entertainment and Recreations Infrastructure Power Food Allocation Distribution and Marketing of Agriculture Commodities Infrastructure Transport and Road Infrastructure Communication Banking and Financial Services Land Use Irrigation Source	318-332
11	Abbreviation & Sources	333-336
12	Disclaimer	337

Location & Political Map



Administrative Setup

List of Village Panchayat & Intermediate Panchayat (Block) Name - 2011

Village Name	Village Panchayat Name	Intermediate Panchayat Name
Aadilabad Bisalpur	Amaritiya T Nagar'	Bisalpur
Abhaipur Chaina Nakti	Abhaypur Chena Nakati	Bisalpur
Adilabad Marauri	Mirpur Hemupura	Bilsanda
Ahirpura Nagla	Ahirpura	Bisalpur
Ahirwara Ehat.	Ahir Khada	Bisalpur
Ahirwara Must.	Adhiwada	Bisalpur
Ajan	Barkheda	Barkhera
Akbarabad	Akarabad	Bilsanda
Akbarganj Simra	Akbarganj Simra	Bisalpur
Allahabad Dewal	Kishanpur	Bilsanda
Allahbad Simra	Allahabad	Bilsanda
Amkhera Jalalpur	Amratiya T Nagar	Bilsanda
Amkhirya T. Pagar	Amkhiriya T Pagar	Bilsanda
Amra Karor	Amra Karod	Bisalpur
Amrita Khas	Amritkhas	Bisalpur
Andha	Andaha	Bilsanda
Ankoda	Akoda	Bilsanda
Araji Maqrooka Suhela	Dhangawa	Bilsanda
Arjunpur Must.	Arjunpur	Bisalpur
Athkona	Bisalpur	Barkhera
Azampur Barkhera	Ajampur	Bilsanda
Baboora	Babura	Bilsanda
Badhera	Badaira	Barkhera
Bahadia	Bahadiya	Bilsanda
Bakainia T. Rampur Amrit	Bakeniya T Rampur	Bilsanda
Baknia Dixit	Bakailiya	Barkhera
Bamrauli	Bamrauli	Bilsanda
Banda	Maniya]	Bilsanda
Baragaon	Baragaon	Bilsanda

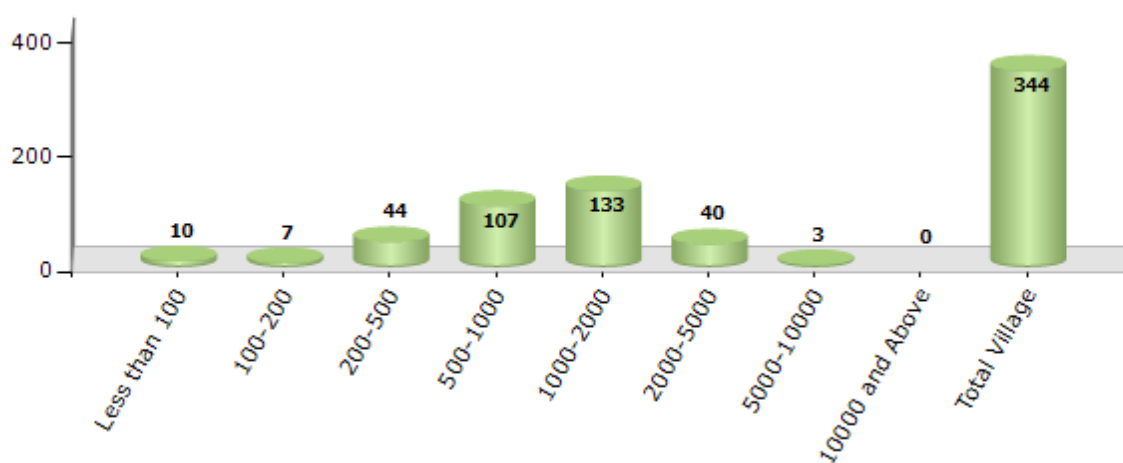
Contd....

Demographics

Number of Villages by Population Size - 2011

Less than 100	100-200	200-500	500-1000	1000-2000	2000-5000	5000-10000	10000 and Above	Total Village
10	7	44	107	133	40	3	0	344

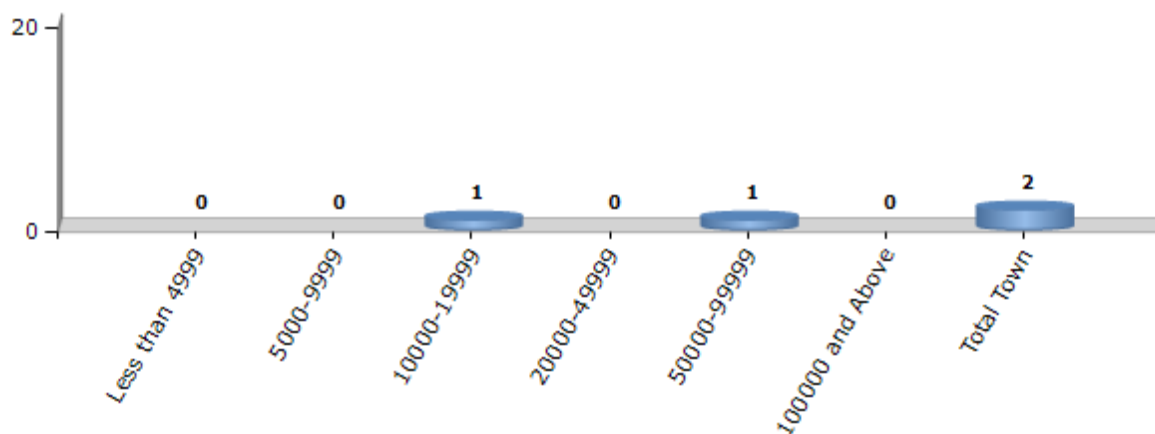
Number of Villages by Population Size - 2011



Number of Towns by Population Size - 2011

Less than 4999	5000-9999	10000-19999	20000-49999	50000-99999	100000 and Above	Total Town
0	0	1	0	1	0	2

Number of Towns by Population Size - 2011



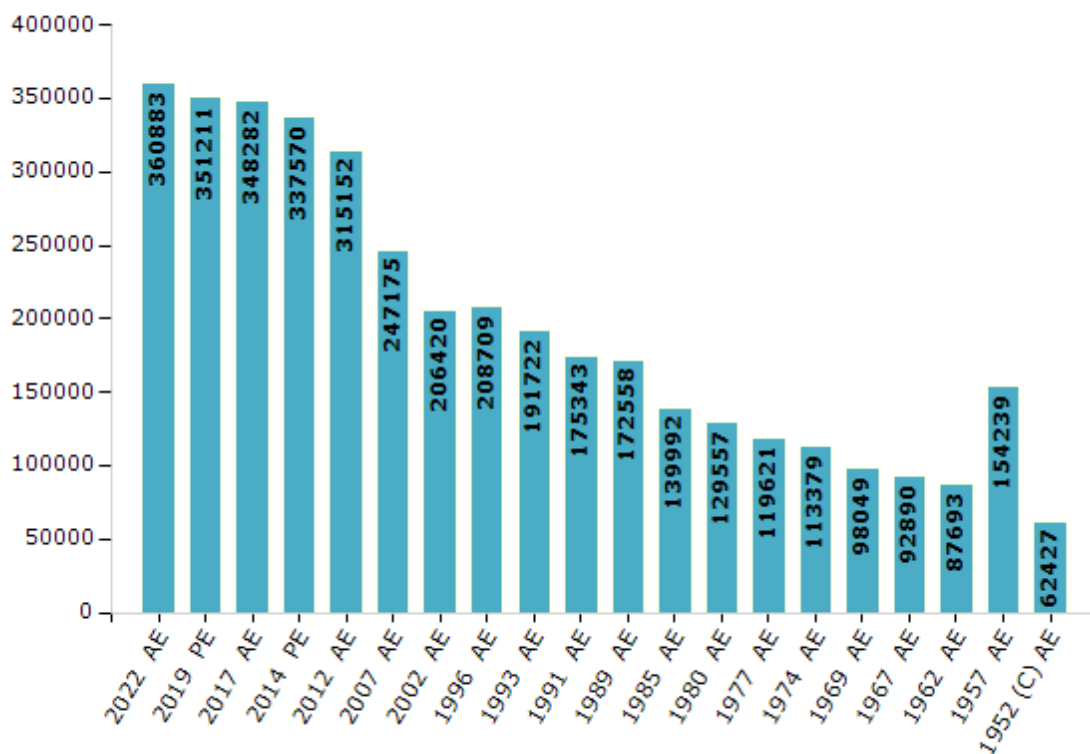
Electoral Features

Electors by Male & Female

Year	Male	Female	Others	Total
2022 AE	194473	166405	5	360883
2019 PE	189865	161330	16	351211
2017 AE	187870	160404	8	348282
2014 PE	182241	155320	9	337570
2012 AE	170736	144407	9	315152
2009 PE	-	-	-	-
2007 AE	134532	112643	-	247175
2004 PE	-	-	-	-
2002 AE	113195	93225	-	206420
1999 PE	-	-	-	-
1996 AE	114793	93916	-	208709
1993 AE	105447	86275	-	191722

Year	Male	Female	Others	Total
1991 AE	96442	78901	-	175343
1989 AE	94918	77640	-	172558
1985 AE	76999	62993	-	139992
1980 AE	71240	58317	-	129557
1977 AE	65789	53832	-	119621
1974 AE	63255	50124	-	113379
1969 AE	53927	44122	-	98049
1967 AE	-	-	-	92890
1962 AE	-	-	-	87693
1957 AE	-	-	-	154239
1952 (C) AE	-	-	-	62427

Number of Electors



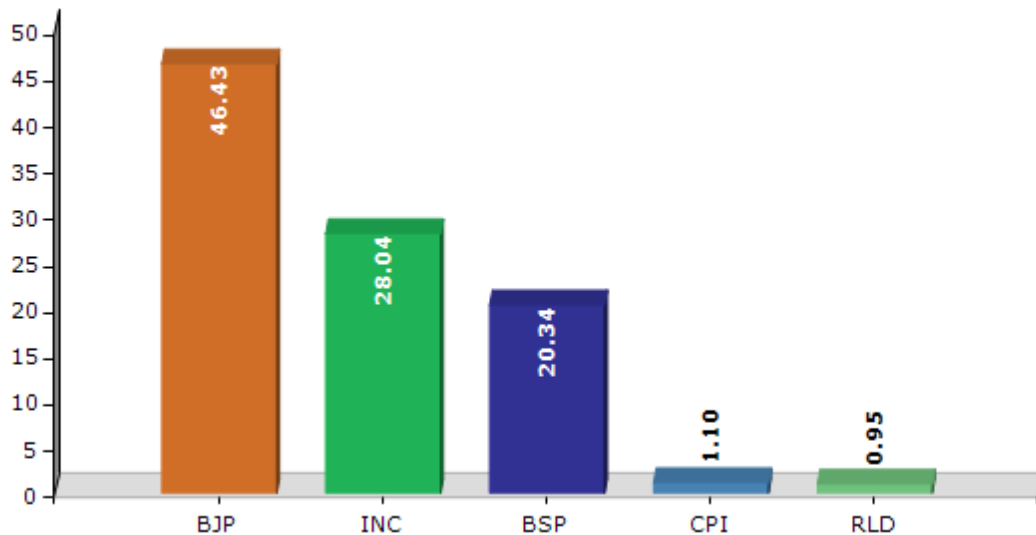
Note : AE : Assembly Election, PE : Assembly Segment of Parliamentary Election, (C) : Bisalpur Central

Historical Summary Election Results

Summary Result of Assembly Election - 2017

Candidate Name	Party	Votes	Votes %
Agyash Ram Saran Verma	BJP	103498	46.43
Anis Ahmad Khan Alias Phoolbabu	INC	62502	28.04
Divya Gangwar	BSP	45338	20.34
Bheemsen Sharma	CPI	2451	1.1
Dr.Nagesh Chandra Pathak	RLD	2127	0.95
Ramratan Verma	RKMP	1906	0.85
Deshraj Verma	IND	1067	0.48
Rampal Mishra	IND	985	0.44
Shyam Kishor Verma	BSRD	749	0.34
	NOTA	2301	1.03

Votes Percentage of Top Parties - 2017



Polling Station Level Election Results

Number and Name of Polling Stations (PS) (2022)

Number of Polling Stations	Name of Polling Stations	Number of Polling Stations	Name of Polling Stations
1	U.P.S. Kaboolpur Room No. 01	22	U.P.S. Khakuma Room No.-01
2	U.P.S. Kaboolpur Room No.-02	23	U.P.S. Richhola Ghasi Room No.-01
3	U.P.S. Mudiya Kundari Room No.-01	24	P.S. Puraina Room No.-01
4	U.P.S. (1-8) Mudiya Hulas Room No.-01	25	P.S. Tihuliya Room No.-01
5	P.S. Kokila Room No.-01	26	P.S. Parewa Ta. Kishni Room No.-01
6	U.P.S. (1-8) Katakvara Room No.-01	27	P.S. Kishni Room No.-01
7	U.P.S. (1-8) Katakvara Room No.-02	28	U.P.S. (1-8) Sisaiya Jalalpur Room No.-01
8	U.P.S. (1-8) Jogither Room No.-01	29	U.P.S. (1-8) Malakpur Room No.-01
9	U.P.S. (1-8) Jogither Room No.-02	30	U.P.S. (1-8) Pataniya Room No.-01
10	P.S. Tikri Mafi Room No.-01	31	P.S. Chausar Hardo Patti Room No.-01
11	U.P.S. Parasi Ramkishan Room No.-01	32	P.S. Chausar Hardo Patti Room No.02
12	P.S. Vichpuri Ta. Jogither Room No.-01	33	U.P.S. (1-8) Churrasakatpur Room No.-01
13	U.P.S. Bhikampur Urf Paranpur Room No.-01	34	U.P.S. (1-8) Churrasakatpur Room No.-02
14	P.S. Faijullaganj Urf Kadhaila Room No.-01	35	P.S. Jallapur Room No.-01
15	U.P.S. (1-8) Mahua Room No.-01	36	U.P.S. (1-8) Sayar Room No.-01
16	P.S. Barkhara Room No.-01	37	P.S. Mahadeva Room No.-01
17	U.P.S.(1-8) Sherganj Dharmangadpur Room No.-01	38	P.S. Mahadeva Room No.-02
18	P.S. Khirkiya Room No.-01	39	U.P.S. (1-8) Richhola Sabal Room No.-01
19	U.P.S. Lalorgujanpur Room No.-01	40	U.P.S. (1-8) Richhola Sabal Room No.-02
20	U.P.S. Lalorgujanpur Room No-02	41	U.P.S. (1-8) Richhola Sabal Room No.-03
21	P.S. Soraha Room No.-01	42	U.P.S. (1-8) Abhaypur Chaina Nakti Room No.-01

Contd....

Polling Station Level Election Results

Polling Station-wise Votes Secured by Overall Top Five Parties in Bisalpur Assembly in Assembly Election (AE) under Pilibhit Parliamentary Constituency in Uttar Pradesh (2022)

Number of Polling Station	Winner - Vivek Kumar Verma (BJP)	Runner-up - Divya Gangwar (SP)	3rd - Anis Ahmed Khan Phool Babu (BSP)	4th - Nitin Pathak (IND)	5th - Bheemsen Sharma (CPI)	NOTA	Other	Total Votes Secured
36	180	369	160	2	2	3	11	727
37	3	483	117	1	1	1	1	607
38	24	376	113	1	2	2	4	522
39	10	477	79	0	1	1	0	568
40	127	312	134	1	2	8	7	591
41	12	413	72	3	4	4	7	515
42	378	37	84	0	5	3	11	518
43	30	98	310	0	1	4	8	451
44	232	22	7	7	2	0	4	274
45	124	514	11	1	2	7	8	667
46	48	434	49	1	1	1	5	539
47	35	371	110	0	2	1	3	522
48	7	320	156	0	0	1	2	486
49	2	317	111	0	2	1	5	438
50	233	257	144	1	4	6	17	662
51	279	292	28	2	8	1	12	622
52	202	15	123	0	3	1	2	346
53	214	271	34	3	5	2	44	573
54	208	110	47	3	5	2	16	391
55	230	9	3	8	6	1	13	270
56	243	240	20	19	2	0	14	538
57	269	31	129	6	9	1	12	457
58	280	44	66	9	3	0	10	412
59	211	51	44	4	3	2	3	318
60	160	267	37	0	5	1	11	481
61	92	243	53	1	5	0	7	401
62	475	121	127	4	10	7	35	779
63	301	96	22	7	3	1	17	447
64	165	413	48	3	4	1	14	648
65	410	269	43	1	4	2	18	747
66	167	139	19	1	5	1	4	336
67	453	183	21	12	4	3	21	697
68	270	320	79	4	5	5	9	692
69	278	151	107	3	3	5	18	565
70	333	71	21	12	3	0	36	476

Contd....

Polling Station Level Election Results

Winner, Runner-up and 3rd Party Position & Winning Margin According to Polling Stations in Bisalpur Assembly in Assembly Election (AE) under Pilibhit Parliamentary Constituency in Uttar Pradesh (2022)

Polling Station Number	Winner Party	Winner Votes (%)	Runner-up Party	Runner-up Votes (%)	Winning Margin Votes (%)	Third Party	Third Party Votes (%)	Other Votes (%)
71	BJP	236 (42.99)	SP	170 (30.97)	66 (12.02)	BSP	96 (17.49)	47 (8.56)
72	SP	182 (46.31)	BJP	152 (38.68)	30 (7.63)	BSP	39 (9.92)	20 (5.09)
73	SP	236 (48.76)	BJP	165 (34.09)	71 (14.67)	BSP	71 (14.67)	12 (2.48)
74	BJP	284 (43.03)	SP	269 (40.76)	15 (2.27)	BSP	76 (11.52)	31 (4.7)
75	BJP	361 (87.41)	SP	25 (6.05)	336 (81.36)	BSP	18 (4.36)	9 (2.18)
76	SP	379 (66.14)	BSP	165 (28.8)	214 (37.34)	BJP	22 (3.84)	7 (1.22)
77	SP	442 (73.18)	BSP	150 (24.83)	292 (48.35)	BJP	4 (0.66)	8 (1.32)
78	SP	465 (72.43)	BSP	140 (21.81)	325 (50.62)	BJP	32 (4.98)	5 (0.78)
79	SP	464 (76.07)	BSP	133 (21.8)	331 (54.27)	BJP	6 (0.98)	7 (1.15)
80	SP	431 (80.26)	BSP	57 (10.61)	374 (69.65)	BJP	26 (4.84)	23 (4.28)
81	BJP	355 (81.24)	SP	34 (7.78)	321 (73.46)	BSP	20 (4.58)	28 (6.41)
82	BJP	306 (74.27)	BSP	59 (14.32)	247 (59.95)	SP	29 (7.04)	18 (4.37)
83	BJP	482 (93.77)	BSP	8 (1.56)	474 (92.21)	CPI	6 (1.17)	18 (3.5)
84	BJP	234 (45.53)	SP	173 (33.66)	61 (11.87)	BSP	94 (18.29)	13 (2.53)
85	BJP	279 (57.29)	SP	156 (32.03)	123 (25.26)	BSP	22 (4.52)	30 (6.16)
86	BJP	394 (76.5)	SP	65 (12.62)	329 (63.88)	BSP	25 (4.85)	31 (6.02)
87	BJP	277 (80.76)	SP	31 (9.04)	246 (71.72)	BSP	18 (5.25)	17 (4.96)
88	BJP	432 (70.7)	SP	69 (11.29)	363 (59.41)	BSP	57 (9.33)	53 (8.67)
89	BJP	426 (79.33)	SP	47 (8.75)	379 (70.58)	IND (NP)	30 (5.59)	34 (6.33)
90	BJP	310 (61.88)	BSP	66 (13.17)	244 (48.71)	SP	61 (12.18)	64 (12.77)
91	SP	215 (42.74)	BSP	139 (27.63)	76 (15.11)	BJP	124 (24.65)	25 (4.97)
92	BJP	448 (74.42)	SP	82 (13.62)	366 (60.8)	BSP	35 (5.81)	37 (6.15)
93	BJP	281 (46.68)	BSP	187 (31.06)	94 (15.62)	SP	84 (13.95)	50 (8.31)
94	BJP	360 (72.87)	SP	43 (8.7)	317 (64.17)	BSP	34 (6.88)	57 (11.54)
95	BJP	363 (48.34)	BSP	185 (24.63)	178 (23.71)	SP	167 (22.24)	36 (4.79)
96	BJP	179 (56.11)	SP	85 (26.65)	94 (29.46)	BSP	43 (13.48)	12 (3.76)
97	BJP	403 (69.36)	SP	93 (16.01)	310 (53.35)	BSP	52 (8.95)	33 (5.68)
98	BJP	357 (68.79)	BSP	79 (15.22)	278 (53.57)	SP	58 (11.18)	25 (4.82)
99	BJP	373 (65.21)	SP	115 (20.1)	258 (45.11)	BSP	57 (9.97)	27 (4.72)
100	BJP	398 (54.22)	SP	226 (30.79)	172 (23.43)	BSP	77 (10.49)	33 (4.5)
101	SP	207 (52.14)	BJP	126 (31.74)	81 (20.4)	BSP	55 (13.85)	9 (2.27)
102	BJP	482 (67.32)	BSP	109 (15.22)	373 (52.1)	SP	52 (7.26)	73 (10.2)
103	BJP	359 (67.23)	SP	73 (13.67)	286 (53.56)	BSP	67 (12.55)	35 (6.55)
104	BJP	341 (62.92)	BSP	90 (16.61)	251 (46.31)	SP	86 (15.87)	25 (4.61)
105	BJP	412 (69.48)	SP	143 (24.11)	269 (45.37)	BSP	13 (2.19)	25 (4.22)

Contd....

Socio-Economic Amenities - Rural

Access to Education Facilities

Particulars	Number of Villages (% of Population)				
	Available	Not Available	If Not Available (Distance of Nearest Facility)		
			A	B	C
Govt. Primary School	284 (90)	60 (10)	27 (2)	0 (0)	0 (0)
Private Primary School	20 (8)	324 (92)	1 (0)	0 (0)	0 (0)
Govt. Middle School	144 (61)	200 (39)	126 (22)	22 (5)	6 (1)
Private Middle School	10 (5)	334 (95)	6 (1)	3 (1)	0 (0)
Govt. Secondary School	6 (5)	338 (95)	80 (22)	106 (29)	53 (15)
Private Secondary School	1 (0)	343 (100)	18 (6)	24 (7)	14 (2)
Govt. Senior Secondary School	6 (5)	338 (95)	62 (18)	113 (31)	78 (25)
Private Senior Secondary School	1 (0)	343 (100)	10 (2)	24 (5)	24 (6)
Govt. Arts and Science Degree College	2 (1)	342 (99)	28 (8)	81 (24)	142 (39)
Private Arts and Science Degree College	0 (0)	344 (100)	1 (0)	2 (0)	8 (3)
Govt. Engineering College	0 (0)	344 (100)	9 (4)	6 (1)	149 (37)
Private Engineering College	0 (0)	344 (100)	0 (0)	0 (0)	27 (8)
Govt. Medicine College	0 (0)	344 (100)	5 (1)	13 (4)	177 (50)
Private Medicine College	0 (0)	344 (100)	2 (1)	1 (0)	19 (5)
Govt. Management Institute	0 (0)	344 (100)	1 (0)	5 (1)	153 (43)
Private Management Institute	0 (0)	344 (100)	1 (0)	0 (0)	24 (5)
Govt. Polytechnic	1 (0)	343 (100)	1 (1)	9 (4)	203 (54)
Private Polytechnic	0 (0)	344 (100)	2 (1)	0 (0)	17 (5)
Govt. Vocational Training School/ITI	11 (5)	333 (95)	2 (0)	7 (3)	227 (62)
Private Vocational Training School/ITI	0 (0)	344 (100)	2 (1)	0 (0)	9 (2)
Govt. Non Formal Training Centre	15 (5)	329 (95)	6 (1)	18 (5)	98 (26)
Private Non Formal Training Centre	0 (0)	344 (100)	2 (1)	0 (0)	2 (1)
Govt. School For Disabled	0 (0)	344 (100)	2 (1)	10 (2)	28 (6)
Private School For Disabled	0 (0)	344 (100)	2 (1)	0 (0)	0 (0)
Government Others	0 (0)	344 (100)	0 (0)	0 (0)	8 (2)
Private Others	0 (0)	344 (100)	1 (0)	0 (0)	0 (0)

Note : Distance A : Less than 5 km; B : Between 5-10 km; C : 10+ km.; Source : Data Analysis is based on 2011 Census.

DISCLAIMER

The Terms of Use and Disclaimer of Datanet India Private Limited (hereinafter referred to as "Datanet") for use of this analysis report of **Bisalpur Assembly Constituency (Bisalpur Vidhan Sabha)** :-

1. **Assembly Factbook™** is a Registered Trade Mark owned by Datanet.
2. All the maps are sketched and graphical representation only and have not been drawn to the scale and also not to represent the actual geographical area or boundary of the unit.
3. The data for the aforesaid analysis is based on authentic sources and has been culled from the various publications of Census, CSO and NSSO for district and block level data, various central and state government departments, Central & State Elections Commissions and the concerned Returning Officers' releases, Electoral Rolls, Election results and allied publications, internal assessment, surveys, estimates and analysis. Therefore, certain adjustment of data at micro level may have been done to arrive closer to the macro data.
4. Data have been provided on an "As Is" and "As AVAILABLE" basis
5. The colours shown in the maps or diagram and charts of a particular party, alliance or AC are indicative and do not represent them.
6. This publication which includes maps, sheets, graphs and data would be the property under copyright of Datanet only. The user may use these for its internal study, analysis and research purposes. It's public display, re-selling or any commercial uses by the user are not allowed.
7. Datanet has taken due care and caution in compilation and processing of data and allied information, but does not guarantee the accuracy, adequacy or completeness of any information/analysis and will be not responsible for any errors or omissions or for the results obtained from the use of such information/analysis.
8. All the contents for the publication have been culled from various authentic sources and Datanet reasonably believes such sources to be reliable, but does not make any representations, express or implied as to the accuracy or fitness of use of such information. The information or contents of the information/analysis do not constitute advice and should not be relied upon in making (or refraining from making) any decision. Any reliance placed upon the information provided by Datanet is the sole responsibility and strictly at the user's risk.
9. In no event will Datanet be liable for any damages (including, without limitation, damages for loss of business projects, or loss of profits) arising in contract, tort or otherwise from the use of or inability to use any of its contents, or from any action taken (or refrained from being taken) as a result of using the analysis or any of its contents. Datanet its directors, owners, editors, officials, employees, distributor and agents or any associate will not be liable for any errors in the information contained or any consequences arising from the use of the contents of the provided information/analysis.
10. If any provision of these terms and conditions is held invalid or illegal or unenforceable for any reason by any court of competent jurisdiction, such provision shall be severed and the remainder of provisions of the terms and conditions shall continue in full force and effect as if the Term of Use had been executed with the invalid, illegal or unenforceable provision eliminated.
11. If there are any discrepancies in the information provided, please bring it to attention of Datanet for suitable rectification measures.

**Buy Online This Complete Book At
Datanet India eBooks Store**

www.indiastatpublications.com

or go directly at

[http://www.indiastatpublications.com/
Assembly_factbook/Uttar Pradesh/Pilibhit/ Bisalpur](http://www.indiastatpublications.com/Assembly_factbook/Uttar%20Pradesh/Pilibhit/Bisalpur)

 **indiastat**elections

ISBN : 978-93-5905-193-2



9 789359 051932