



Uttar Pradesh

Assembly Factbook™

Pilibhit Assembly Constituency



Key Electoral Data of Pilibhit
Assembly Constituency (Vidhan Sabha)

Uttar Pradesh

Assembly Factbook™

Pilibhit Assembly Constituency



Pilibhit Vidhan Sabha

Editor & Director

Dr. R.K. Thukral

Research Editor

Dr. Shafeeq Rahman

**Compiled, Researched and Published by
Datanet India Pvt. Ltd.**

D-100, 1st Floor,

Okhla Industrial Area, Phase-I,

New Delhi- 110020.

Ph.: 91-11- 43580781-84

Email : support@indiastatpublications.com

Website : www.indiastatelections.com

Online Book Store :

www.indiastatpublications.com

Report No. : AFB/UP-127-0125

ISBN : 978-93-5905-030-0

First Edition : January, 2018

Eighth Updated Edition : January, 2025

Price : Rs.11500/-

US\$ 310

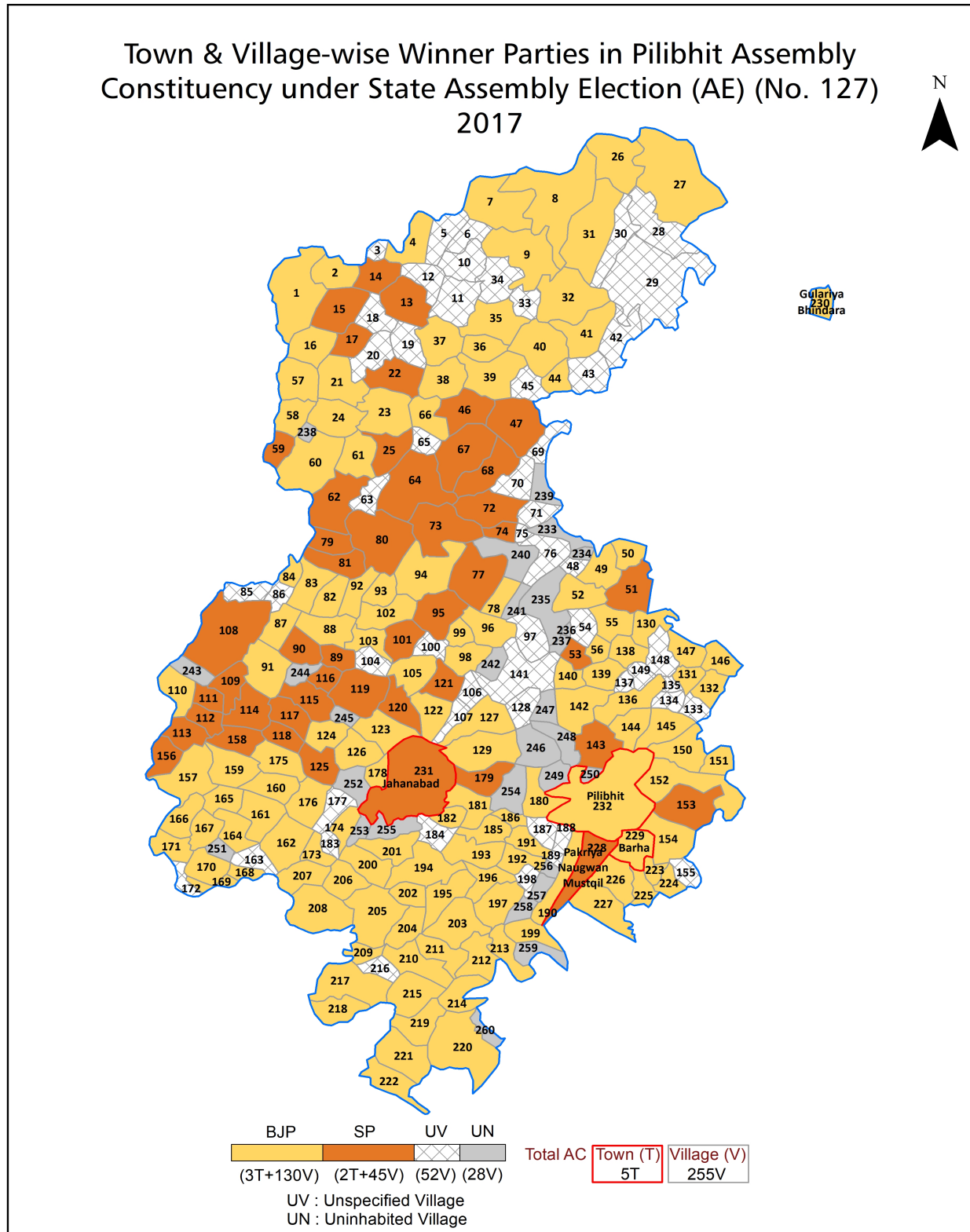
© Datanet India Pvt. Ltd.

All rights reserved. No part of this book may be reproduced, stored in a retrieval system or transmitted in any form or by any means, mechanical photocopying, photographing, scanning, recording or otherwise without the prior written permission of the publisher. Please refer to Disclaimer at page no. 322 for the use of this publication.

Printed in India

No.	Particulars	Page No.
	Introduction	
1	Assembly Constituency - (Vidhan Sabha) at a Glance Features of Assembly as per Delimitation Commission of India (2008)	1-2
	Location and Political Maps	
2	Location Map Boundaries of Assembly Constituency - (Vidhan Sabha) in District Boundaries of Assembly Constituency under Parliamentary Constituency - (Lok Sabha) Town & Village-wise Winner Parties-2024, 2022, 2019, 2017, 2014, 2012 and 2009	3-11
	Administrative Setup (2011)	
3	District Sub-district Towns Villages Inhabited Villages Uninhabited Villages Village Panchayat Intermediate Panchayat	12-23
	Demographics (2011)	
4	Population Households Rural/Urban Population Towns and Villages by Population Size Sex Ratio (Total & 0-6 Years) Religious Population Social Population Literacy Rate	24-25
	Electoral Features	
5	Important Dates of Last Elections Held Electors by Gender Service Electors Voters Voters Turnout Polling Stations & Average Number of Electors per Polling Station Electors by Age Group Present Elected Representatives	26-31
	Historical Summary Election Results	
6	Vote Share of Major Parties Winning Margin (Number & Percentage) Polarity of Parties Summary Result of Assembly Segment of Parliamentary Election 2024, 2019, 2014, 2009, 2004 and 1999 Summary Result of Assembly Elections 2022, 2017, 2012, 2007, 2002, 1996, 1993, 1991, 1989, 1985, 1980, 1977, 1974, 1969, 1967, 1962, 1957 and 1952	32-60
	Polling Station Level Election Results	
7	Name and Number of Polling Station 2024, 2022, 2019, 2017, 2014, 2012 and 2009 Polling Station-wise Electors, Voters & Voters Turnout 2024, 2022, 2019, 2017, 2014, 2012 and 2009 Polling Station wise Elections Results 2024, 2022, 2019, 2017, 2014, 2012 and 2009	61-280
8	Panchayat and Local Bodies Election Results Panchayat Result 2015 Urban Local Bodies Result 2012	281-300
	Share of Assembly Constituency	
9	Share of Assembly Constituency - (Vidhan Sabha) in State, District and Parliamentary Constituency - (Lok Sabha)	301
	Socio-Economic Amenities (2011)	
10	Access to Administrative Units Agricultural, Manufacturing and Industrial Commodities Demographic Indicators Education Health & Manpower Drinking Water Supply Sanitation Entertainment and Recreations Infrastructure Power Food Allocation Distribution and Marketing of Agriculture Commodities Infrastructure Transport and Road Infrastructure Communication Banking and Financial Services Land Use Irrigation Source	303-317
11	Abbreviation & Sources	318-321
12	Disclaimer	322

Location & Political Map



Administrative Setup

List of Village Panchayat & Intermediate Panchayat (Block) Name - 2011

Village Name	Village Panchayat Name	Intermediate Panchayat Name
Abhairajpur Urf Noorpur	Jagat Mustqil	Amariya
Abhu Dandi	-	Lalaurikhera
Aimi	Aimi	Lalaurikhera
Ajit Dandi	Ajit Dandi	Lalaurikhera
Alam Dandi	Chand Dandi	Lalaurikhera
Amaria	Amaria	Amariya
Amkhera	Amkhera	Amariya
Amkhiriya	Arauli	Amariya
Andrayan Mustqil	Andrayan	Amariya
Araji Dahgala	Rura Ramnagar	Marori
Araji Nand Simaria	Dandiya Musaudi	Lalaurikhera
Araji Rampuria	Sirsa	Marori
Arauli	Arauli	Amariya
Aspur	Aspur	Amariya
Bagnera Bagneri	Bagnera Bagneri	Amariya
Bagwa	Bagwa	Amariya
Bakhshpur	Nisawa Nisaiya	Amariya
Bakshpur	Sirsa	Marori
Balliya	Balliya	Amariya
Balpur Mafi	Balliya	Amariya
Balpur Patti Ehatmali	Kharuwa	Lalaurikhera
Balpur Patti Mustqil	Kharuwa	Lalaurikhera
Banskhera	Amaria	Amariya
Bar Nawada	Bar Nawada	Lalaurikhera
Baradunwa (Ehatmali)	Baradunwa Ehatmali	Amariya
Baradunwa (Mustqil)	Baradunwa	Amariya
Barat Bojh	Barat Bojh	Amariya
Barha Vikram	Barha Vikram	Amariya
Barhaini	Barhani	Amariya

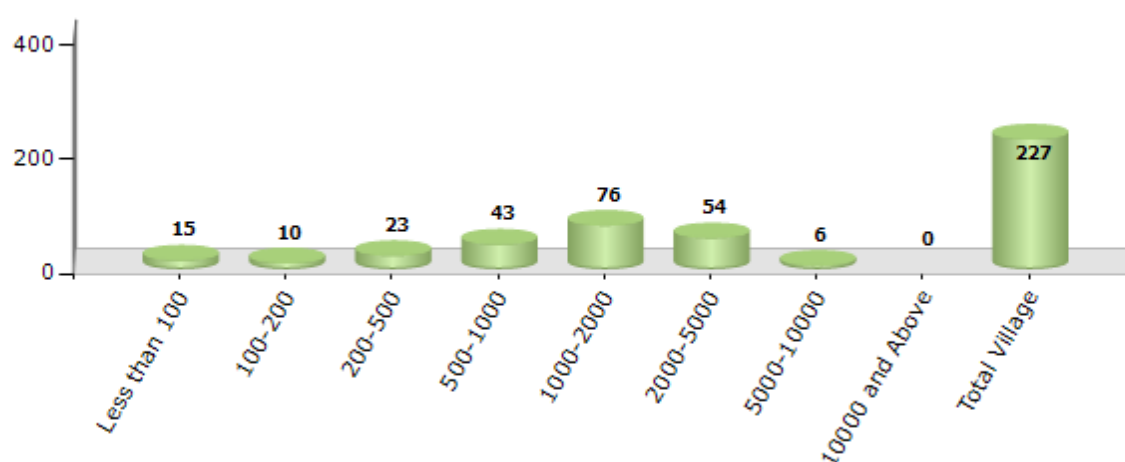
Contd....

Demographics

Number of Villages by Population Size - 2011

Less than 100	100-200	200-500	500-1000	1000-2000	2000-5000	5000-10000	10000 and Above	Total Village
15	10	23	43	76	54	6	0	227

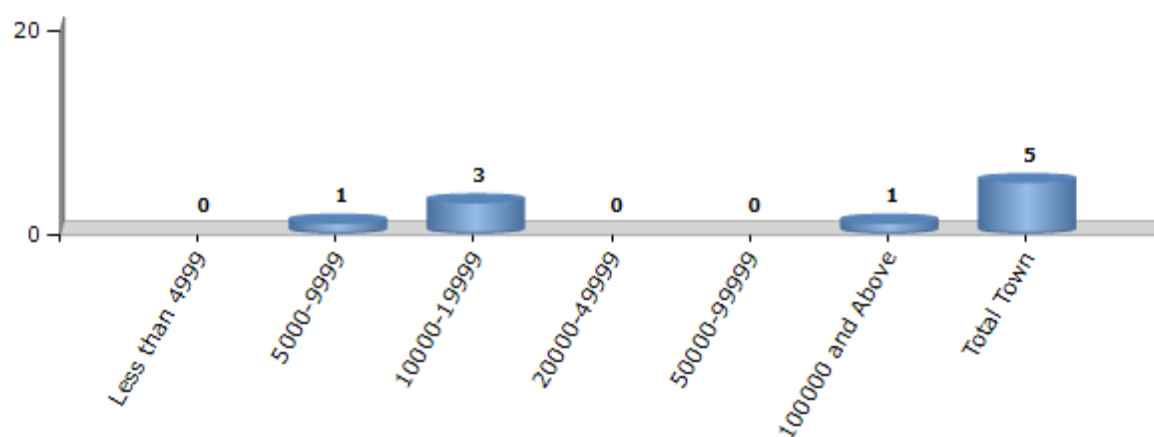
Number of Villages by Population Size - 2011



Number of Towns by Population Size - 2011

Less than 4999	5000-9999	10000-19999	20000-49999	50000-99999	100000 and Above	Total Town
0	1	3	0	0	1	5

Number of Towns by Population Size - 2011



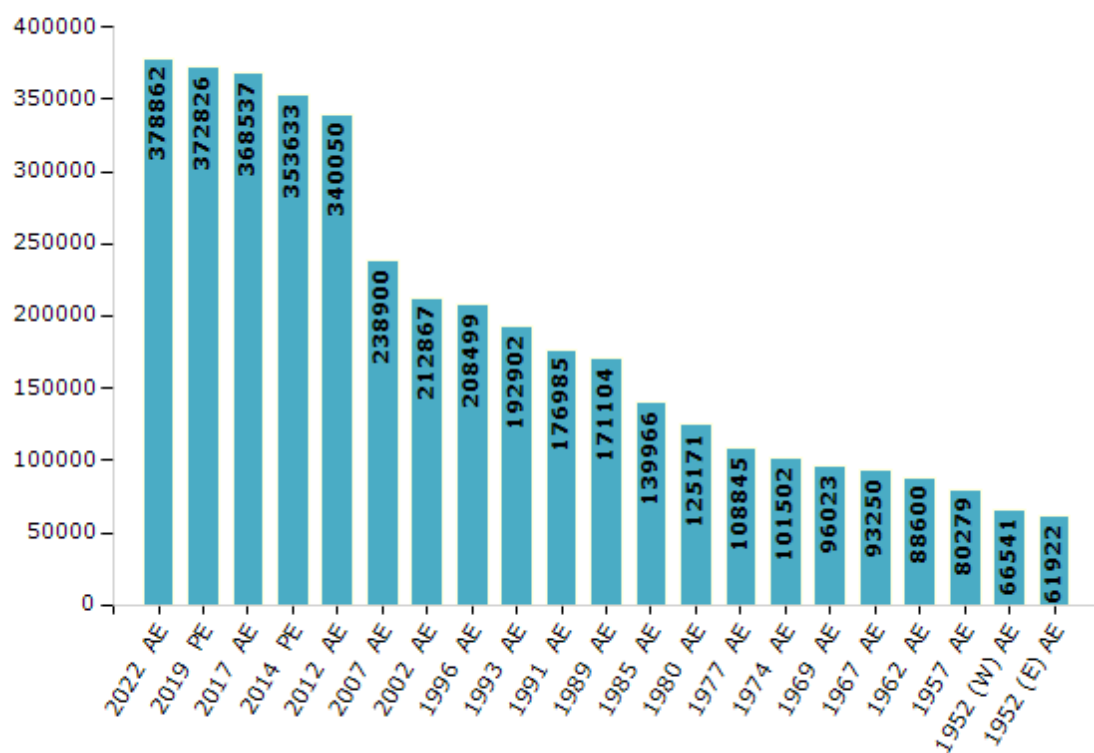
Electoral Features

Electors by Male & Female

Year	Male	Female	Others	Total
2022 AE	200754	178085	23	378862
2019 PE	198863	173933	30	372826
2017 AE	196764	171745	28	368537
2014 PE	188786	164830	17	353633
2012 AE	182086	157951	13	340050
2009 PE	-	-	-	-
2007 AE	127297	111603	-	238900
2004 PE	-	-	-	-
2002 AE	114043	98824	-	212867
1999 PE	-	-	-	-
1996 AE	114677	93822	-	208499
1993 AE	106096	86806	-	192902

Year	Male	Female	Others	Total
1991 AE	97343	79642	-	176985
1989 AE	94112	76992	-	171104
1985 AE	76984	62982	-	139966
1980 AE	68846	56325	-	125171
1977 AE	59864	48981	-	108845
1974 AE	55842	45660	-	101502
1969 AE	52813	43210	-	96023
1967 AE	-	-	-	93250
1962 AE	-	-	-	88600
1957 AE	-	-	-	80279
1952 (W) AE	-	-	-	66541
1952 (E) AE	-	-	-	61922

Number of Electors



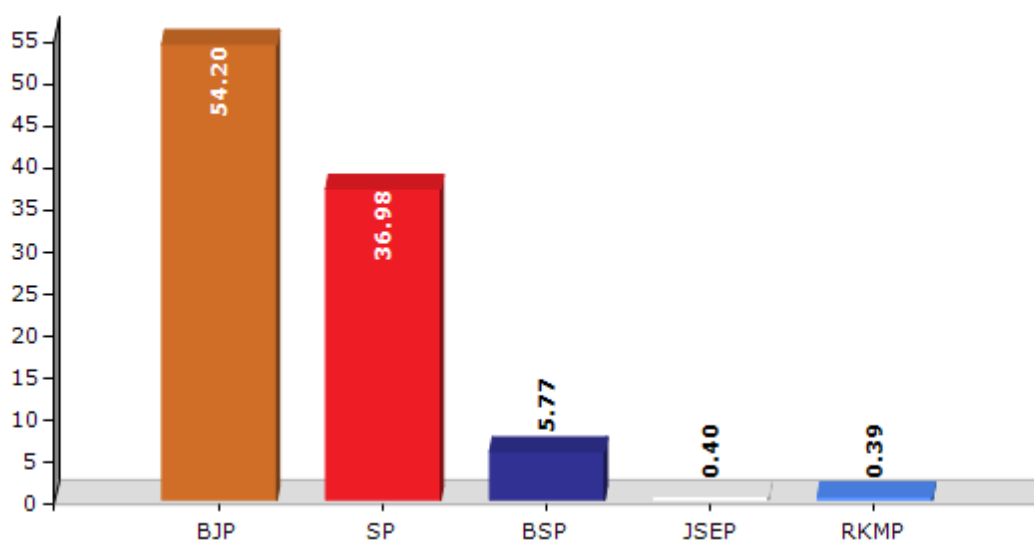
Note : AE : Assembly Election, PE : Assembly Segment of Parliamentary Election, (W) : Pilibhit West, (E) : Pilibhit East Cum Bisalpur West

Historical Summary Election Results

Summary Result of Assembly Election - 2017

Candidate Name	Party	Votes	Votes %
Sanjay Singh Gangwar	BJP	136486	54.2
Riaz Ahmad	SP	93130	36.98
Arshad Khan	BSP	14532	5.77
Chandarsen	JSEP	1010	0.4
Moh Yusuf Malik	RKMP	989	0.39
Rajrani	IND	964	0.38
Vijay Singh Gangwar	IND	654	0.26
Bhoopram Alias Bhawani Prasad	RLD	639	0.25
Munesh Singh	IND	437	0.17
Shailendra Kumar Gangwar	JAM	433	0.17
Sharad Jaiswal	IND	420	0.17
Chokhelal	BSRD	307	0.12
	NOTA	1818	0.72

Votes Percentage of Top Parties - 2017



Polling Station Level Election Results

Number and Name of Polling Stations (PS) (2022)

Number of Polling Stations	Name of Polling Stations	Number of Polling Stations	Name of Polling Stations
1	Jr.H.School Fulaiya	22	Pr. School Chithiya Bhasia
2	J.H. School Bagnera Bagneri Room No 1	23	Jr.H.School Badepura
3	J H School Bagnera Bagneri Room No 2	24	Pr. School Bhasia
4	J H School Banskhera Room No 1	25	Jr.H.School Katmata
5	J H School Banskhera Room No 2	26	Jr.H.School Deornia Room No. 01
6	J H School Bakshpur	27	Jr.H.School Deornia Room No. 02
7	J H School Nisabanisayia	28	Pr. School Saddarpur
8	J H School Mudaliya Goshu Room No 1	29	Jr.H.School Bhuda Room No. 02
9	J H School Mudaliya Goshu Room No 2	30	Jr.H.School Bhuda Room No. 02
10	J H School Balpur Mafi	31	Pr. School Kemoor Room No. 01
11	J H School Ballia	32	Pr. School Kemoor Room No. 02
12	Govind Inter College Bhadsara	33	Jr.H.School Jitaniya Room No. 01
13	Pr. School Undra	34	Jr.H.School Jitaniya Room No. 02
14	Pr. School Hardasspur	35	Pr. School Bagotipur Dhura
15	J H School Barhani	36	Jr.H.School Haydrabad
16	J H School Katia Pandri	37	Pr. School Turkunia Naseer
17	Panchyat Ghar Kyulara	38	Jr.H.School Haraipur Room No. 01
18	Pr. School Gopal Nagar	39	Jr.H.School Haraipur Room No. 02
19	Pr. School Gularbhoj	40	Jr.H.School Haraipur Room No. 03
20	P.M.V Sirsa Room No. 01	41	Jr.H.School Udaypur Mafi Room No. 01
21	P.M.V Sirsa Room No. 02	42	Jr.H.School Udaypur Mafi Room No. 02

Contd....

Polling Station Level Election Results

Polling Station-wise Votes Secured by Overall Top Five Parties in Pilibhit Assembly in Assembly Election (AE) under Pilibhit Parliamentary Constituency in Uttar Pradesh (2022)

Number of Polling Station	Winner - Sanjay Singh Gangwar (BJP)	Runner-up - Shailendra Singh Gangwar (SP)	3rd - Shane Ali (BSP)	4th - Shakeel Ahmad Noori (INC)	5th - Arvind Yadav (SVSAP)	NOTA	Other	Total Votes Secured
36	325	163	6	0	4	1	2	501
37	62	452	11	0	0	2	6	533
38	62	629	33	1	0	3	2	730
39	9	606	47	3	0	3	2	670
40	130	488	36	0	2	3	3	662
41	210	495	14	9	5	7	21	761
42	91	212	335	0	2	4	3	647
43	30	658	15	0	0	4	6	713
44	6	457	15	1	1	0	2	482
45	172	486	2	0	3	2	5	670
46	148	147	7	1	2	0	1	306
47	211	571	2	1	2	2	0	789
48	661	122	21	1	3	2	6	816
49	197	193	176	0	2	2	6	576
50	109	507	4	1	0	1	1	623
51	127	401	12	0	0	2	2	544
52	301	424	55	4	3	1	1	789
53	61	469	33	1	0	1	3	568
54	107	423	6	3	0	1	2	542
55	315	209	117	1	3	5	4	654
56	446	128	14	2	6	2	2	600
57	74	184	151	1	0	2	4	416
58	14	432	5	1	0	1	0	453
59	4	328	4	1	0	2	1	340
60	100	272	279	2	1	3	6	663
61	287	457	4	1	2	3	2	756
62	362	395	14	1	1	4	5	782
63	42	529	44	0	0	5	2	622
64	252	410	7	1	0	2	2	674
65	233	487	137	2	0	3	3	865
66	27	249	203	1	1	0	2	483
67	383	213	130	3	3	4	7	743
68	257	188	33	9	1	0	3	491
69	164	533	41	2	0	2	6	748
70	361	334	69	3	1	5	6	779

Contd....

Polling Station Level Election Results

Winner, Runner-up and 3rd Party Position & Winning Margin According to Polling Stations in Pilibhit Assembly in Assembly Election (AE) under Pilibhit Parliamentary Constituency in Uttar Pradesh (2022)

Polling Station Number	Winner Party	Winner Votes (%)	Runner-up Party	Runner-up Votes (%)	Winning Margin Votes (%)	Third Party	Third Party Votes (%)	Other Votes (%)
71	SP	559 (70.31)	BJP	214 (26.92)	345 (43.39)	BSP	12 (1.51)	10 (1.26)
72	BJP	447 (85.8)	SP	62 (11.9)	385 (73.9)	SDU	5 (0.96)	7 (1.34)
73	BJP	359 (55.06)	SP	279 (42.79)	80 (12.27)	INC	3 (0.46)	11 (1.69)
74	SP	529 (70.63)	BJP	156 (20.83)	373 (49.8)	BSP	49 (6.54)	15 (2)
75	BJP	307 (47.97)	SP	208 (32.5)	99 (15.47)	BSP	116 (18.13)	9 (1.41)
76	SP	409 (78.96)	BJP	101 (19.5)	308 (59.46)	BSP	3 (0.58)	5 (0.97)
77	BJP	458 (91.42)	SP	30 (5.99)	428 (85.43)	IND (MS)	3 (0.6)	10 (2)
78	BJP	366 (73.64)	SP	112 (22.54)	254 (51.1)	SVSAP	7 (1.41)	12 (2.41)
79	SP	607 (83.61)	BJP	92 (12.67)	515 (70.94)	BSP	23 (3.17)	4 (0.55)
80	SP	321 (64.98)	BJP	155 (31.38)	166 (33.6)	INC	8 (1.62)	10 (2.02)
81	BJP	323 (52.61)	SP	280 (45.6)	43 (7.01)	INC	5 (0.81)	6 (0.98)
82	SP	435 (58.94)	BJP	248 (33.6)	187 (25.34)	BSP	42 (5.69)	13 (1.76)
83	SP	504 (76.13)	BSP	114 (17.22)	390 (58.91)	BJP	37 (5.59)	7 (1.06)
84	SP	494 (68.71)	BJP	149 (20.72)	345 (47.99)	BSP	62 (8.62)	14 (1.95)
85	BJP	463 (68.8)	SP	168 (24.96)	295 (43.84)	BSP	24 (3.57)	18 (2.67)
86	SP	368 (59.55)	BSP	160 (25.89)	208 (33.66)	BJP	76 (12.3)	14 (2.27)
87	SP	438 (79.06)	BSP	103 (18.59)	335 (60.47)	BJP	6 (1.08)	7 (1.26)
88	BJP	409 (52.44)	SP	336 (43.08)	73 (9.36)	BSP	18 (2.31)	17 (2.18)
89	SP	464 (69.25)	BSP	120 (17.91)	344 (51.34)	BJP	75 (11.19)	11 (1.64)
90	SP	559 (71.3)	BJP	151 (19.26)	408 (52.04)	BSP	52 (6.63)	22 (2.81)
91	SP	494 (86.67)	BSP	52 (9.12)	442 (77.55)	BJP	16 (2.81)	8 (1.4)
92	SP	560 (75.78)	BSP	116 (15.7)	444 (60.08)	BJP	57 (7.71)	6 (0.81)
93	SP	641 (94.4)	BJP	23 (3.39)	618 (91.01)	BSP	7 (1.03)	8 (1.18)
94	SP	461 (96.24)	BJP	16 (3.34)	445 (92.9)	BSP	1 (0.21)	1 (0.21)
95	BJP	330 (65.35)	SP	163 (32.28)	167 (33.07)	BSP	2 (0.4)	10 (1.98)
96	SP	416 (54.59)	BJP	293 (38.45)	123 (16.14)	BSP	31 (4.07)	22 (2.89)
97	SP	370 (55.47)	BJP	164 (24.59)	206 (30.88)	BSP	124 (18.59)	9 (1.35)
98	SP	507 (72.33)	BJP	133 (18.97)	374 (53.36)	BSP	57 (8.13)	4 (0.57)
99	SP	772 (91.15)	BJP	40 (4.72)	732 (86.43)	BSP	28 (3.31)	7 (0.83)
100	SP	694 (90.84)	BSP	47 (6.15)	647 (84.69)	BJP	16 (2.09)	7 (0.92)
101	SP	417 (55.9)	BJP	311 (41.69)	106 (14.21)	BSP	10 (1.34)	8 (1.07)
102	BJP	465 (67.78)	SP	188 (27.41)	277 (40.37)	BSP	18 (2.62)	15 (2.19)
103	SP	497 (69.61)	BJP	176 (24.65)	321 (44.96)	BSP	29 (4.06)	12 (1.68)
104	BJP	625 (66.56)	SP	238 (25.35)	387 (41.21)	BSP	41 (4.37)	35 (3.73)
105	BJP	395 (78.53)	SP	85 (16.9)	310 (61.63)	BSP	8 (1.59)	15 (2.98)

Contd....

Socio-Economic Amenities - Rural

Access to Education Facilities

Particulars	Number of Villages (% of Population)				
	Available	Not Available	If Not Available (Distance of Nearest Facility)		
			A	B	C
Govt. Primary School	194 (96)	33 (4)	25 (2)	0 (0)	0 (0)
Private Primary School	44 (37)	183 (63)	0 (0)	0 (0)	1 (0)
Govt. Middle School	117 (71)	110 (29)	76 (17)	7 (2)	2 (1)
Private Middle School	44 (36)	183 (64)	7 (2)	2 (0)	0 (0)
Govt. Secondary School	5 (5)	222 (95)	39 (22)	67 (24)	12 (6)
Private Secondary School	21 (17)	206 (83)	46 (17)	22 (8)	5 (0)
Govt. Senior Secondary School	1 (3)	226 (97)	35 (20)	89 (32)	10 (4)
Private Senior Secondary School	13 (12)	214 (88)	44 (20)	21 (7)	5 (1)
Govt. Arts and Science Degree College	0 (0)	227 (100)	11 (8)	48 (16)	149 (71)
Private Arts and Science Degree College	0 (0)	227 (100)	1 (0)	0 (0)	13 (4)
Govt. Engineering College	0 (0)	227 (100)	1 (0)	9 (3)	114 (54)
Private Engineering College	0 (0)	227 (100)	0 (0)	3 (1)	86 (37)
Govt. Medicine College	0 (0)	227 (100)	13 (9)	38 (13)	155 (69)
Private Medicine College	0 (0)	227 (100)	0 (0)	0 (0)	20 (9)
Govt. Management Institute	0 (0)	227 (100)	2 (2)	9 (3)	42 (19)
Private Management Institute	0 (0)	227 (100)	0 (0)	12 (3)	150 (68)
Govt. Polytechnic	1 (1)	226 (99)	9 (7)	37 (12)	170 (76)
Private Polytechnic	0 (0)	227 (100)	0 (0)	2 (1)	4 (3)
Govt. Vocational Training School/ITI	4 (1)	223 (99)	10 (8)	44 (14)	163 (74)
Private Vocational Training School/ITI	0 (0)	227 (100)	0 (0)	2 (1)	1 (0)
Govt. Non Formal Training Centre	5 (2)	222 (98)	10 (7)	41 (14)	126 (58)
Private Non Formal Training Centre	0 (0)	227 (100)	0 (0)	1 (1)	0 (0)
Govt. School For Disabled	0 (0)	227 (100)	11 (8)	42 (14)	135 (63)
Private School For Disabled	0 (0)	227 (100)	0 (0)	1 (1)	1 (3)
Government Others	0 (0)	227 (100)	0 (0)	0 (0)	0 (0)
Private Others	1 (1)	226 (99)	0 (0)	1 (1)	0 (0)

Note : Distance A : Less than 5 km; B : Between 5-10 km; C : 10+ km.; Source : Data Analysis is based on 2011 Census.

DISCLAIMER

The Terms of Use and Disclaimer of Datanet India Private Limited (hereinafter referred to as "Datanet") for use of this analysis report of **Pilibhit Assembly Constituency (Pilibhit Vidhan Sabha)** :-

1. **Assembly Factbook™** is a Registered Trade Mark owned by Datanet.
2. All the maps are sketched and graphical representation only and have not been drawn to the scale and also not to represent the actual geographical area or boundary of the unit.
3. The data for the aforesaid analysis is based on authentic sources and has been culled from the various publications of Census, CSO and NSSO for district and block level data, various central and state government departments, Central & State Elections Commissions and the concerned Returning Officers' releases, Electoral Rolls, Election results and allied publications, internal assessment, surveys, estimates and analysis. Therefore, certain adjustment of data at micro level may have been done to arrive closer to the macro data.
4. Data have been provided on an "As Is" and "As AVAILABLE" basis
5. The colours shown in the maps or diagram and charts of a particular party, alliance or AC are indicative and do not represent them.
6. This publication which includes maps, sheets, graphs and data would be the property under copyright of Datanet only. The user may use these for its internal study, analysis and research purposes. It's public display, re-selling or any commercial uses by the user are not allowed.
7. Datanet has taken due care and caution in compilation and processing of data and allied information, but does not guarantee the accuracy, adequacy or completeness of any information/analysis and will be not responsible for any errors or omissions or for the results obtained from the use of such information/analysis.
8. All the contents for the publication have been culled from various authentic sources and Datanet reasonably believes such sources to be reliable, but does not make any representations, express or implied as to the accuracy or fitness of use of such information. The information or contents of the information/analysis do not constitute advice and should not be relied upon in making (or refraining from making) any decision. Any reliance placed upon the information provided by Datanet is the sole responsibility and strictly at the user's risk.
9. In no event will Datanet be liable for any damages (including, without limitation, damages for loss of business projects, or loss of profits) arising in contract, tort or otherwise from the use of or inability to use any of its contents, or from any action taken (or refrained from being taken) as a result of using the analysis or any of its contents. Datanet its directors, owners, editors, officials, employees, distributor and agents or any associate will not be liable for any errors in the information contained or any consequences arising from the use of the contents of the provided information/analysis.
10. If any provision of these terms and conditions is held invalid or illegal or unenforceable for any reason by any court of competent jurisdiction, such provision shall be severed and the remainder of provisions of the terms and conditions shall continue in full force and effect as if the Term of Use had been executed with the invalid, illegal or unenforceable provision eliminated.
11. If there are any discrepancies in the information provided, please bring it to attention of Datanet for suitable rectification measures.

Buy Online This Complete Book At
Indiastat Publication Book Store

www.indiastatpublications.com

or go directly at

[http://www.indiastatpublications.com/
Assembly_factbook/Uttar Pradesh/Pilibhit/ Pilibhit](http://www.indiastatpublications.com/Assembly_factbook/Uttar%20Pradesh/Pilibhit/Pilibhit)



i indiastat**elections**

ISBN : 978-93-5905-030-0



9 789359 050300