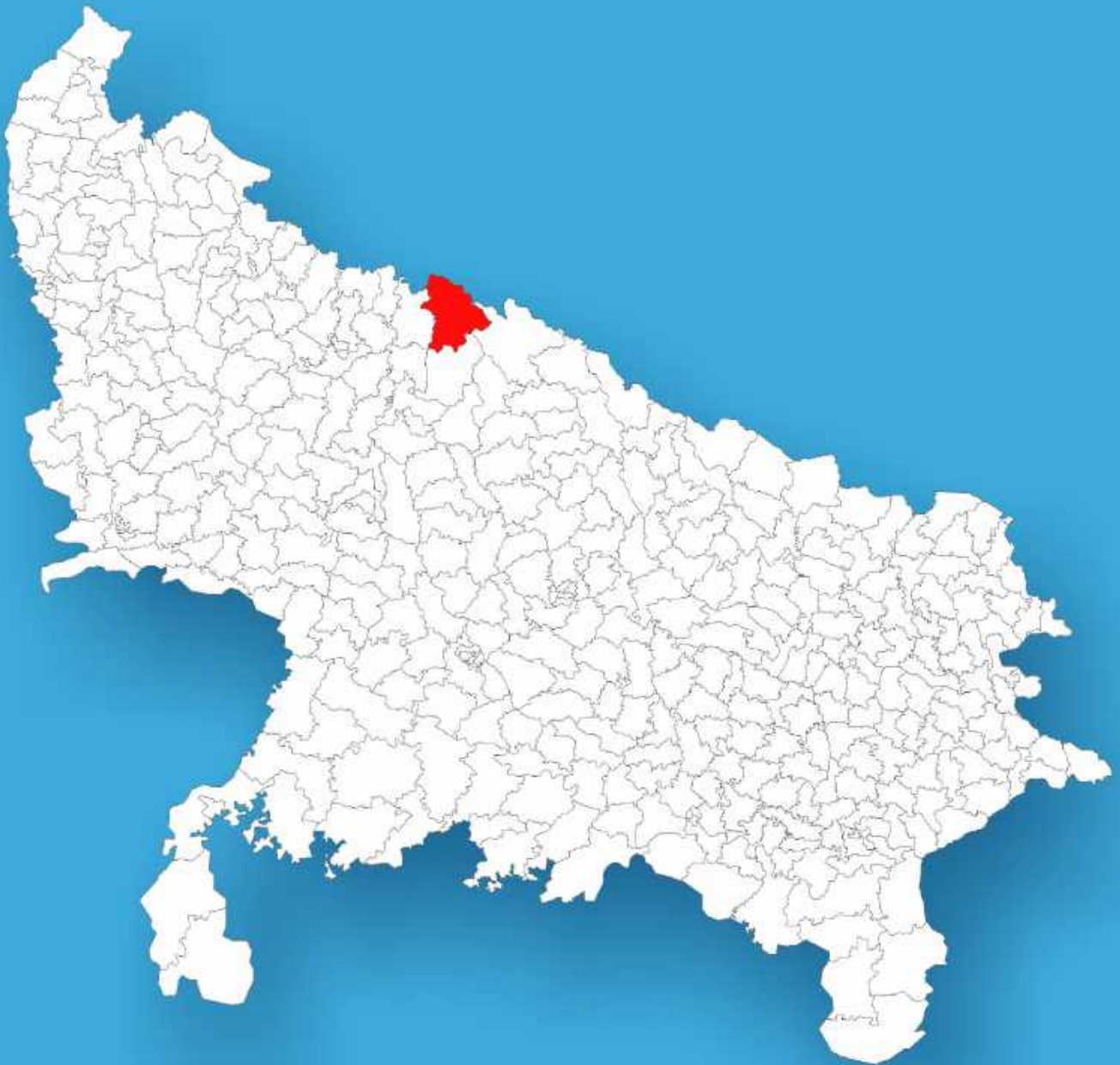




Uttar Pradesh

Assembly Factbook™

Puranpur Assembly Constituency



Key Electoral Data of Puranpur
Assembly Constituency (Vidhan Sabha)

Uttar Pradesh
Assembly FactbookTM
Puranpur Assembly Constituency



Puranpur Vidhan Sabha

Editor & Director

Dr. R.K. Thukral

Research Editor

Dr. Shafeeq Rahman

**Compiled, Researched and Published by
Datanet India Pvt. Ltd.**

D-100, 1st Floor,

Okhla Industrial Area, Phase-I,

New Delhi- 110020.

Ph.: 91-11- 43580781-84

Email : support@indiastatpublications.com

Website : www.indiastatelections.com

Online Book Store :

www.indiastatpublications.com

Report No. : AFB/UP-129-0125

ISBN : 978-93-5905-241-0

First Edition : January, 2018

Eighth Updated Edition : January, 2025

Price : Rs.11500/-

US\$ 310

© Datanet India Pvt. Ltd.

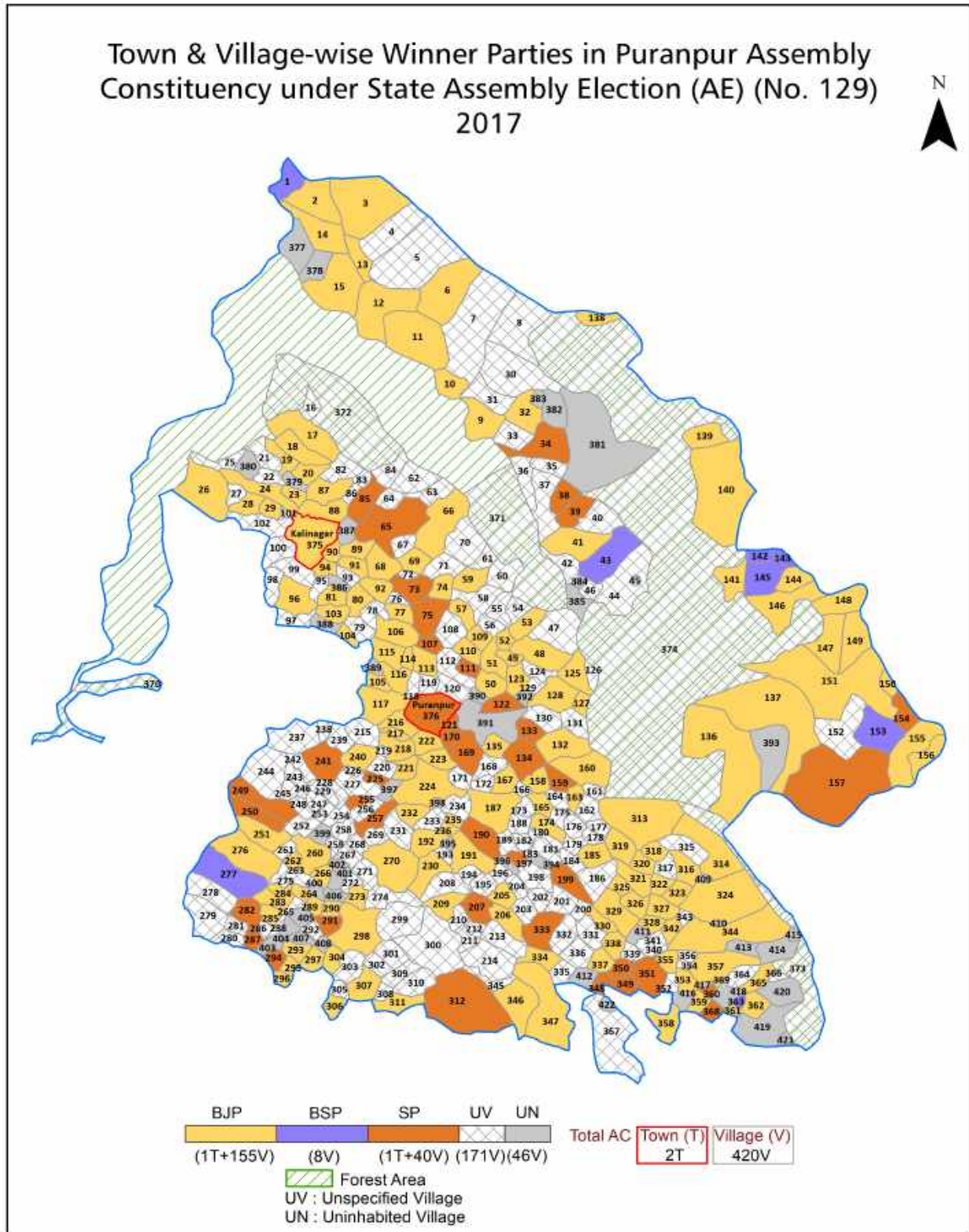
All rights reserved. No part of this book may be reproduced, stored in a retrieval system or transmitted in any form or by any means, mechanical photocopying, photographing, scanning, recording or otherwise without the prior written permission of the publisher. Please refer to Disclaimer at page no. 335 for the use of this publication.

Printed in India

Contents

No.	Particulars	Page No.
	Introduction	
1	Assembly Constituency - (Vidhan Sabha) at a Glance Features of Assembly as per Delimitation Commission of India (2008)	1-2
	Location and Political Maps	
2	Location Map Boundaries of Assembly Constituency - (Vidhan Sabha) in District Boundaries of Assembly Constituency under Parliamentary Constituency - (Lok Sabha) Town & Village-wise Winner Parties-2024, 2022, 2019, 2017, 2014, 2012 and 2009	3-11
	Administrative Setup (2011)	
3	District Sub-district Towns Villages Inhabited Villages Uninhabited Villages Village Panchayat Intermediate Panchayat	12-30
	Demographics (2011)	
4	Population Households Rural/Urban Population Towns and Villages by Population Size Sex Ratio (Total & 0-6 Years) Religious Population Social Population Literacy Rate	31-32
	Electoral Features	
5	Important Dates of Last Elections Held Electors by Gender Service Electors Voters Voters Turnout Polling Stations & Average Number of Electors per Polling Station Electors by Age Group Present Elected Representatives	33-38
	Historical Summary Election Results	
6	Vote Share of Major Parties Winning Margin (Number & Percentage) Polarity of Parties Summary Result of Assembly Segment of Parliamentary Election 2024, 2019, 2014, 2009, 2004 and 1999 Summary Result of Assembly Elections 2022, 2017, 2012, 2007, 2002, 1996, 1993, 1991, 1989, 1985, 1980, 1977, 1974, 1969, 1967, 1962 and 1952	39-65
	Polling Station Level Election Results	
7	Name and Number of Polling Station 2024, 2022, 2019, 2017, 2014, 2012 and 2009 Polling Station-wise Electors, Voters & Voters Turnout 2024, 2022, 2019, 2017, 2014, 2012 and 2009 Polling Station wise Elections Results 2024, 2022, 2019, 2017, 2014, 2012 and 2009	66-294
	Panchayat and Local Bodies Election Results	
8	Panchayat Result 2015 Urban Local Bodies Result 2012	295-313
	Share of Assembly Constituency	
9	Share of Assembly Constituency - (Vidhan Sabha) in State, District and Parliamentary Constituency - (Lok Sabha)	314
	Socio-Economic Amenities (2011)	
10	Access to Administrative Units Agricultural, Manufacturing and Industrial Commodities Demographic Indicators Education Health & Manpower Drinking Water Supply Sanitation Entertainment and Recreations Infrastructure Power Food Allocation Distribution and Marketing of Agriculture Commodities Infrastructure Transport and Road Infrastructure Communication Banking and Financial Services Land Use Irrigation Source	316-330
11	Abbreviation & Sources	331-334
12	Disclaimer	335

Location & Political Map



Administrative Setup

List of Village Panchayat & Intermediate Panchayat (Block) Name - 2011

Village Name	Village Panchayat Name	Intermediate Panchayat Name
Abdullapur	Rampur T. Maharajpur	Puranpur
Abhaipur J. Jagatpur	Abhaypur J. Jagatpur	Puranpur
Abhaipur Madhopur	Abhaypur	Puranpur
Ajitpur Bilha	Gopalpur	Puranpur
Akbarpur	Kheri Nawragadh	Puranpur
Alipur	Nabadiya Dhnes	Puranpur
Amiratpur T. Ghungchahai	Shahbajpur	Puranpur
Amkhiria	Mathna Japti	Puranpur
Amraiya Kalan	Amraiya Kala	Puranpur
Anandpur Urf Bhagwantpur	Anandpur Urf Bhagvantpur	Puranpur
Andabojhi	Kajari Niranjanpur	Puranpur
Ankhen	Udaypur	Puranpur
Arjunpur	Loharpur	Puranpur
Ashok Nagar	Ashok Nagar	Puranpur
Aspur	Aaspur	Puranpur
Aurangabad J. Puranpur	Raghunathpur	Puranpur
Azad Nagar	Shri Nagar	Puranpur
Babrauwa	Babraula	Puranpur
Bahadurpur	Dharmapur Khurd	Puranpur
Bahadurpur	Manhariya	Puranpur
Bailaha	Bailha	Puranpur
Bakhtapur	Makrandpur T. Pipariya Dubai	Puranpur
Bala Beni	Balawani	Puranpur
Balrampur J. Ranmustpur	Balrampur J. Namrastpur	Puranpur
Bamanpura Bhagirath	Bamanpur Bhagirath	Puranpur
Bandarbojh	Bundimud	Puranpur
Bangar	Bagar	Puranpur
Banjaria	Banjariya	Puranpur
Bans Bojhi	Jamuniya J. Jagatpur	Puranpur

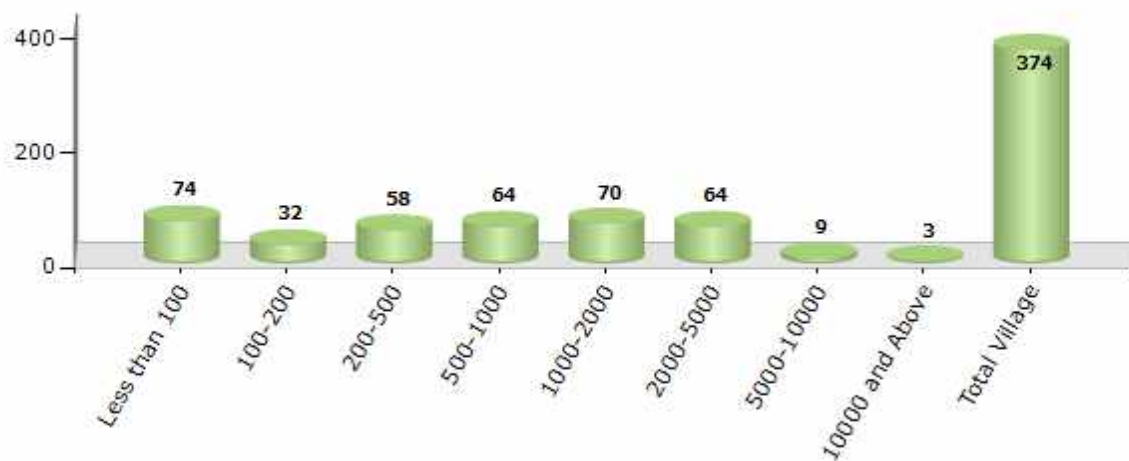
Contd....

Demographics

Number of Villages by Population Size - 2011

Less than 100	100-200	200-500	500-1000	1000-2000	2000-5000	5000-10000	10000 and Above	Total Village
74	32	58	64	70	64	9	3	374

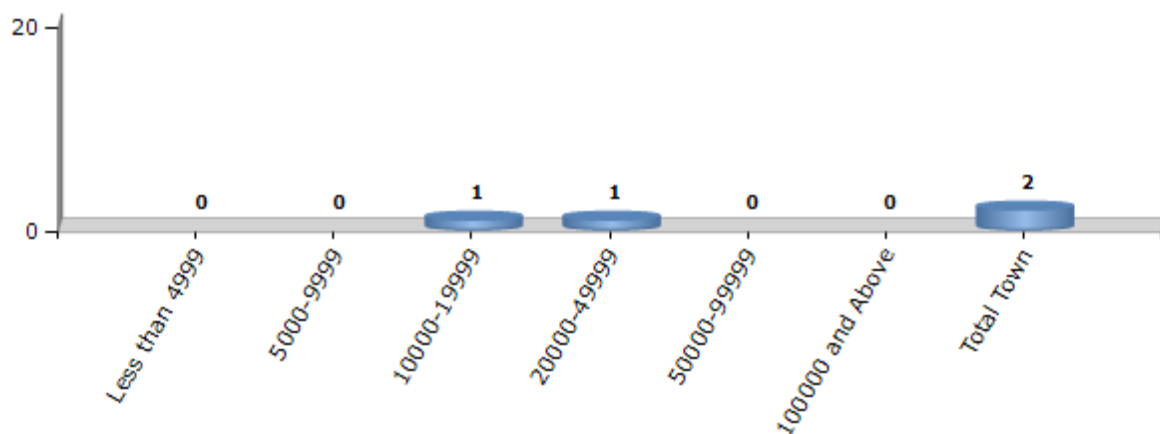
Number of Villages by Population Size - 2011



Number of Towns by Population Size - 2011

Less than 4999	5000-9999	10000-19999	20000-49999	50000-99999	100000 and Above	Total Town
0	0	1	1	0	0	2

Number of Towns by Population Size - 2011

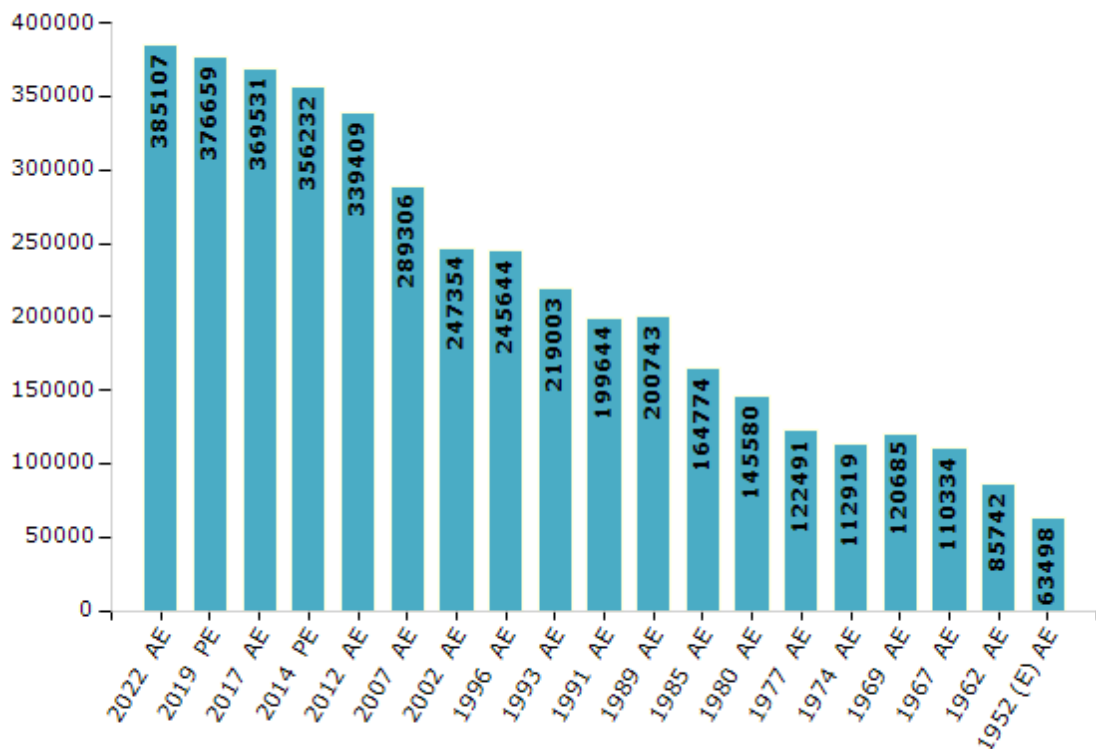


Electoral Features

Electors by Male & Female

Year	Male	Female	Others	Total	Year	Male	Female	Others	Total
2022 AE	204985	180099	23	385107	1991 AE	109805	89839	-	199644
2019 PE	202663	173978	18	376659	1989 AE	110421	90322	-	200743
2017 AE	199807	169706	18	369531	1985 AE	90625	74149	-	164774
2014 PE	193072	163142	18	356232	1980 AE	80079	65501	-	145580
2012 AE	183890	155506	13	339409	1977 AE	67370	55121	-	122491
2009 PE	-	-	-	-	1974 AE	62109	50810	-	112919
2007 AE	156436	132870	-	289306	1969 AE	66377	54308	-	120685
2004 PE	-	-	-	-	1967 AE	-	-	-	110334
2002 AE	134738	112616	-	247354	1962 AE	-	-	-	85742
1999 PE	-	-	-	-	1957 AE	-	-	-	-
1996 AE	135104	110540	-	245644	1952 (E) AE	-	-	-	63498
1993 AE	120471	98532	-	219003					

Number of Electors



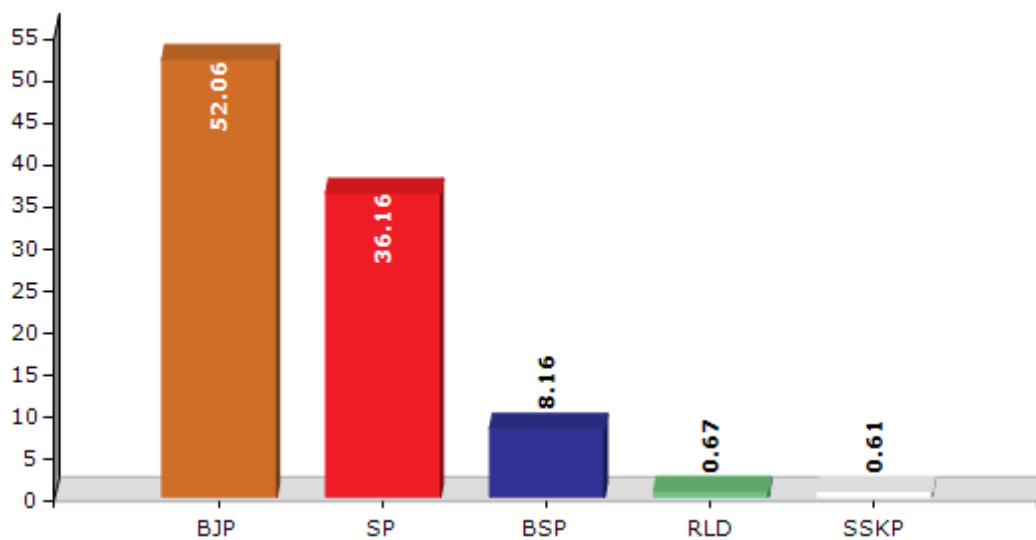
Note : AE : Assembly Election, PE : Assembly Segment of Parliamentary Election, (E) : Puranpur Cum Bisalpur East

Historical Summary Election Results

Summary Result of Assembly Election - 2017

Candidate Name	Party	Votes	Votes %
Babu Ram Paswan	BJP	128493	52.06
Peetam Ram	SP	89251	36.16
Er.K.K. Arvind	BSP	20139	8.16
Ayasha Begum	RLD	1658	0.67
Nattho Devi	SSKP	1502	0.61
Shyam Bihari	CPI(ML)(L)	1322	0.54
Mahendra Kumar Raj	BSRD	1144	0.46
Rameshwar Dayal	IND	1064	0.43
	NOTA	2246	0.91

Votes Percentage of Top Parties - 2017



Polling Station Level Election Results

Number and Name of Polling Stations (PS) (2022)

Number of Polling Stations	Name of Polling Stations	Number of Polling Stations	Name of Polling Stations
1	P.School Bandarbojh	22	P.School Selha
2	P.School Bundibhud East Part	23	P.School Majhara Ta Maharajpur North
3	P. School Bundibhud West Part	24	P.School Majhara Ta Maharajpur South
4	P. School Maharajpur North	25	Kanya Primary School Sukhdaspur Navadiya North
5	P. School Maharajpur South	26	Kanya Primary School Sukhdaspur Navadiya South
6	P. School Nagariya Khurd Kalan	27	H. P. School Sukhdaspur
7	P. School Gabhiya Saharai East	28	P. School Daga South
8	P. School Gabhiya Saharai West	29	P. School Daga North
9	P. School Naujaliya Naktaha 02	30	P.School Pipariya Santosh East
10	P. School 2 Naujaliya Naktaha Extra Room 02	31	P.School Pipariya Santosh West
11	P. School Ramnagra North	32	P.School Pipariya Santosh North
12	P. School Ramnagra South	33	Kanya Juniar Hi School Pandara Mu Kalinagar South
13	P. School Dhkiya Ta Maharajpur	34	Kanya Juniar Hi School Pandara Mu Kalinagar North
14	P. School Mataiya Lalpur	35	High School Kalinagar Norht
15	P. School Mataiya Lalpur Extra	36	High School Kalinagar South
16	Badh Sharnalaya Mataiya Lalpur Ramnagra Bazar	37	High School Kalinagar Add. Room
17	P. School Rajpur Ta Maharajpur North	38	P. School Kalinagar Middle Part
18	P. School Rajpur Ta Maharajpur South	39	P. School Kalinagar East
19	P. School Fajjullaganj	40	P. School Kalinagar West
20	P. School Mainee Gulariya	41	P. School Mainakot East
21	P.School Dhuriya	42	P. School Mainakot West

Contd....

Polling Station Level Election Results

Polling Station-wise Votes Secured by Overall Top Five Parties in Puranpur Assembly in Assembly Election (AE) under Pilibhit Parliamentary Constituency in Uttar Pradesh (2022)

Number of Polling Station	Winner - Baburam (BJP)	Runner-up - Arti (SP)	3rd - Ashok Kumar Raja (BSP)	4th - Deepti Verma (IND)	5th - Ishwar Dayal Paswan (INC)	NOTA	Other	Total Votes Secured
36	377	196	5	5	3	4	7	597
37	365	200	12	3	2	4	7	593
38	551	17	41	7	9	3	11	639
39	182	435	1	2	5	2	1	628
40	587	199	3	2	2	5	11	809
41	352	141	5	6	2	7	10	523
42	202	253	58	7	8	11	15	554
43	142	177	180	1	5	9	5	519
44	423	71	35	2	3	0	5	539
45	296	227	0	2	1	2	2	530
46	578	201	70	6	13	4	10	882
47	684	152	12	5	25	3	18	899
48	474	176	0	7	28	5	15	705
49	318	97	98	4	15	7	13	552
50	311	34	12	19	87	4	10	477
51	590	100	5	0	17	6	14	732
52	432	119	2	3	12	2	8	578
53	501	135	16	6	6	8	12	684
54	513	76	3	6	15	8	10	631
55	476	30	4	20	29	3	8	570
56	364	234	1	6	8	3	4	620
57	313	300	3	12	39	3	13	683
58	706	224	6	4	19	4	10	973
59	44	302	0	0	2	1	2	351
60	495	53	38	3	6	7	9	611
61	377	55	6	1	2	7	12	460
62	351	117	129	4	8	3	10	622
63	539	84	19	3	3	2	9	659
64	295	235	5	4	2	2	7	550
65	437	73	9	5	9	4	16	553
66	460	62	3	0	8	5	8	546
67	504	83	3	12	4	0	10	616
68	738	81	17	2	3	5	11	857
69	428	131	102	3	2	5	6	677
70	475	106	54	5	11	4	6	661

Contd....

Polling Station Level Election Results

Winner, Runner-up and 3rd Party Position & Winning Margin According to Polling Stations in Puranpur Assembly in Assembly Election (AE) under Pilibhit Parliamentary Constituency in Uttar Pradesh (2022)

Polling Station Number	Winner Party	Winner Votes (%)	Runner-up Party	Runner-up Votes (%)	Winning Margin Votes (%)	Third Party	Third Party Votes (%)	Other Votes (%)
71	BJP	283 (56.83)	SP	143 (28.71)	140 (28.12)	BSP	50 (10.04)	22 (4.42)
72	BJP	295 (51.04)	SP	166 (28.72)	129 (22.32)	IND (DV)	48 (8.3)	69 (11.94)
73	BJP	519 (75.33)	BSP	109 (15.82)	410 (59.51)	SP	28 (4.06)	33 (4.79)
74	BJP	606 (86.94)	SP	36 (5.16)	570 (81.78)	BSP	29 (4.16)	26 (3.73)
75	BJP	333 (48.54)	SP	307 (44.75)	26 (3.79)	BSP	34 (4.96)	12 (1.75)
76	BJP	574 (79.61)	SP	89 (12.34)	485 (67.27)	BSP	37 (5.13)	21 (2.91)
77	BJP	433 (57.89)	SP	284 (37.97)	149 (19.92)	INC	7 (0.94)	24 (3.21)
78	BJP	552 (64.86)	SP	234 (27.5)	318 (37.36)	BSP	25 (2.94)	40 (4.7)
79	BJP	475 (78.51)	SP	87 (14.38)	388 (64.13)	BSP	19 (3.14)	24 (3.97)
80	SP	448 (56.14)	BJP	227 (28.45)	221 (27.69)	BSP	103 (12.91)	20 (2.51)
81	SP	358 (51.73)	BSP	198 (28.61)	160 (23.12)	BJP	110 (15.9)	26 (3.76)
82	SP	313 (47.5)	BJP	304 (46.13)	9 (1.37)	BSP	32 (4.86)	10 (1.52)
83	SP	367 (46.69)	BJP	291 (37.02)	76 (9.67)	BSP	110 (13.99)	18 (2.29)
84	BJP	403 (65.53)	SP	176 (28.62)	227 (36.91)	BSP	16 (2.6)	20 (3.25)
85	SP	413 (74.41)	BJP	99 (17.84)	314 (56.57)	BSP	29 (5.23)	14 (2.52)
86	BJP	367 (55.02)	SP	222 (33.28)	145 (21.74)	BSP	63 (9.45)	15 (2.25)
87	BJP	618 (78.53)	SP	141 (17.92)	477 (60.61)	BSP	5 (0.64)	23 (2.92)
88	BJP	236 (41.7)	SP	219 (38.69)	17 (3.01)	BSP	99 (17.49)	12 (2.12)
89	BJP	468 (70.69)	SP	140 (21.15)	328 (49.54)	BSP	46 (6.95)	8 (1.21)
90	SP	438 (64.22)	BJP	225 (32.99)	213 (31.23)	IND (DV)	3 (0.44)	16 (2.35)
91	SP	376 (56.8)	BJP	275 (41.54)	101 (15.26)	IND (R)	3 (0.45)	8 (1.21)
92	SP	484 (75.04)	BJP	141 (21.86)	343 (53.18)	BSP	4 (0.62)	16 (2.48)
93	SP	320 (51.2)	BJP	289 (46.24)	31 (4.96)	INC	3 (0.48)	13 (2.08)
94	SP	385 (51.82)	BJP	330 (44.41)	55 (7.41)	BSP	10 (1.35)	18 (2.42)
95	BJP	480 (72.84)	SP	148 (22.46)	332 (50.38)	LGP	11 (1.67)	20 (3.03)
96	SP	273 (49.91)	BJP	259 (47.35)	14 (2.56)	IND (DV)	6 (1.1)	9 (1.65)
97	BSP	221 (49.44)	SP	159 (35.57)	62 (13.87)	BJP	59 (13.2)	8 (1.79)
98	SP	234 (47.56)	BSP	194 (39.43)	40 (8.13)	BJP	52 (10.57)	12 (2.44)
99	BJP	396 (50.77)	SP	343 (43.97)	53 (6.8)	BSP	16 (2.05)	25 (3.21)
100	BJP	350 (68.36)	SP	140 (27.34)	210 (41.02)	BSP	6 (1.17)	16 (3.13)
101	SP	324 (72)	BJP	112 (24.89)	212 (47.11)	BSP	8 (1.78)	6 (1.33)
102	SP	733 (96.7)	INC	9 (1.19)	724 (95.51)	BJP	6 (0.79)	10 (1.32)
103	SP	715 (96.88)	INC	10 (1.36)	705 (95.52)	BSP	5 (0.68)	8 (1.08)
104	SP	748 (98.42)	BSP	3 (0.39)	745 (98.03)	INC	3 (0.39)	6 (0.79)
105	BJP	584 (85.01)	SP	76 (11.06)	508 (73.95)	LGP	6 (0.87)	21 (3.06)

Contd....

Socio-Economic Amenities - Rural

Access to Education Facilities

Particulars	Number of Villages (% of Population)				
	Available	Not Available	If Not Available (Distance of Nearest Facility)		
			A	B	C
Govt. Primary School	236 (91)	138 (9)	103 (4)	5 (0)	0 (0)
Private Primary School	61 (36)	313 (64)	5 (0)	2 (0)	0 (0)
Govt. Middle School	123 (67)	251 (33)	141 (14)	24 (4)	5 (1)
Private Middle School	45 (29)	329 (71)	20 (2)	7 (0)	4 (1)
Govt. Secondary School	9 (10)	365 (90)	54 (13)	68 (13)	53 (10)
Private Secondary School	18 (10)	356 (90)	56 (12)	43 (15)	24 (5)
Govt. Senior Secondary School	3 (2)	371 (98)	37 (13)	64 (15)	101 (23)
Private Senior Secondary School	11 (4)	363 (96)	31 (9)	31 (11)	54 (9)
Govt. Arts and Science Degree College	0 (0)	374 (100)	4 (0)	29 (8)	158 (41)
Private Arts and Science Degree College	0 (0)	374 (100)	13 (13)	12 (4)	89 (19)
Govt. Engineering College	0 (0)	374 (100)	2 (0)	2 (1)	165 (45)
Private Engineering College	0 (0)	374 (100)	0 (0)	2 (0)	58 (20)
Govt. Medicine College	0 (0)	374 (100)	4 (1)	7 (1)	236 (61)
Private Medicine College	0 (0)	374 (100)	0 (0)	1 (0)	37 (17)
Govt. Management Institute	0 (0)	374 (100)	2 (0)	6 (1)	152 (48)
Private Management Institute	0 (0)	374 (100)	0 (0)	1 (0)	70 (17)
Govt. Polytechnic	0 (0)	374 (100)	1 (0)	1 (0)	233 (63)
Private Polytechnic	0 (0)	374 (100)	0 (0)	0 (0)	37 (16)
Govt. Vocational Training School/ITI	0 (0)	374 (100)	3 (0)	7 (1)	276 (76)
Private Vocational Training School/ITI	0 (0)	374 (100)	0 (0)	0 (0)	8 (4)
Govt. Non Formal Training Centre	5 (1)	369 (99)	22 (8)	10 (1)	161 (49)
Private Non Formal Training Centre	0 (0)	374 (100)	0 (0)	0 (0)	4 (2)
Govt. School For Disabled	0 (0)	374 (100)	1 (0)	0 (0)	110 (38)
Private School For Disabled	0 (0)	374 (100)	0 (0)	0 (0)	19 (6)
Government Others	2 (0)	372 (100)	0 (0)	0 (0)	7 (4)
Private Others	0 (0)	374 (100)	0 (0)	0 (0)	1 (0)

Note : Distance A : Less than 5 km; B : Between 5-10 km; C : 10+ km.; Source : Data Analysis is based on 2011 Census.

DISCLAIMER

The Terms of Use and Disclaimer of Datanet India Private Limited (hereinafter referred to as "Datanet") for use of this analysis report of **Puranpur Assembly Constituency (Puranpur Vidhan Sabha) :-**

1. **Assembly Factbook™** is a Registered Trade Mark owned by Datanet.
2. All the maps are sketched and graphical representation only and have not been drawn to the scale and also not to represent the actual geographical area or boundary of the unit.
3. The data for the aforesaid analysis is based on authentic sources and has been culled from the various publications of Census, CSO and NSSO for district and block level data, various central and state government departments, Central & State Elections Commissions and the concerned Returning Officers' releases, Electoral Rolls, Election results and allied publications, internal assessment, surveys, estimates and analysis. Therefore, certain adjustment of data at micro level may have been done to arrive closer to the macro data.
4. Data have been provided on an "As Is" and "As AVAILABLE" basis
5. The colours shown in the maps or diagram and charts of a particular party, alliance or AC are indicative and do not represent them.
6. This publication which includes maps, sheets, graphs and data would be the property under copyright of Datanet only. The user may use these for its internal study, analysis and research purposes. It's public display, re-selling or any commercial uses by the user are not allowed.
7. Datanet has taken due care and caution in compilation and processing of data and allied information, but does not guarantee the accuracy, adequacy or completeness of any information/analysis and will be not responsible for any errors or omissions or for the results obtained from the use of such information/analysis.
8. All the contents for the publication have been culled from various authentic sources and Datanet reasonably believes such sources to be reliable, but does not make any representations, express or implied as to the accuracy or fitness of use of such information. The information or contents of the information/analysis do not constitute advice and should not be relied upon in making (or refraining from making) any decision. Any reliance placed upon the information provided by Datanet is the sole responsibility and strictly at the user's risk.
9. In no event will Datanet be liable for any damages (including, without limitation, damages for loss of business projects, or loss of profits) arising in contract, tort or otherwise from the use of or inability to use any of its contents, or from any action taken (or refrained from being taken) as a result of using the analysis or any of its contents. Datanet its directors, owners, editors, officials, employees, distributor and agents or any associate will not be liable for any errors in the information contained or any consequences arising from the use of the contents of the provided information/analysis.
10. If any provision of these terms and conditions is held invalid or illegal or unenforceable for any reason by any court of competent jurisdiction, such provision shall be severed and the remainder of provisions of the terms and conditions shall continue in full force and effect as if the Term of Use had been executed with the invalid, illegal or unenforceable provision eliminated.
11. If there are any discrepancies in the information provided, please bring it to attention of Datanet for suitable rectification measures.

Buy Online This Complete Book At
Datanet India eBooks Store

www.indiastatpublications.com

or go directly at

[http://www.indiastatpublications.com/
Assembly_factbook/Uttar Pradesh/Pilibhit/ Puranpur](http://www.indiastatpublications.com/Assembly_factbook/Uttar%20Pradesh/Pilibhit/Puranpur)

 **indiastat**elections

ISBN : 978-93-5905-241-0



9 789359 052410