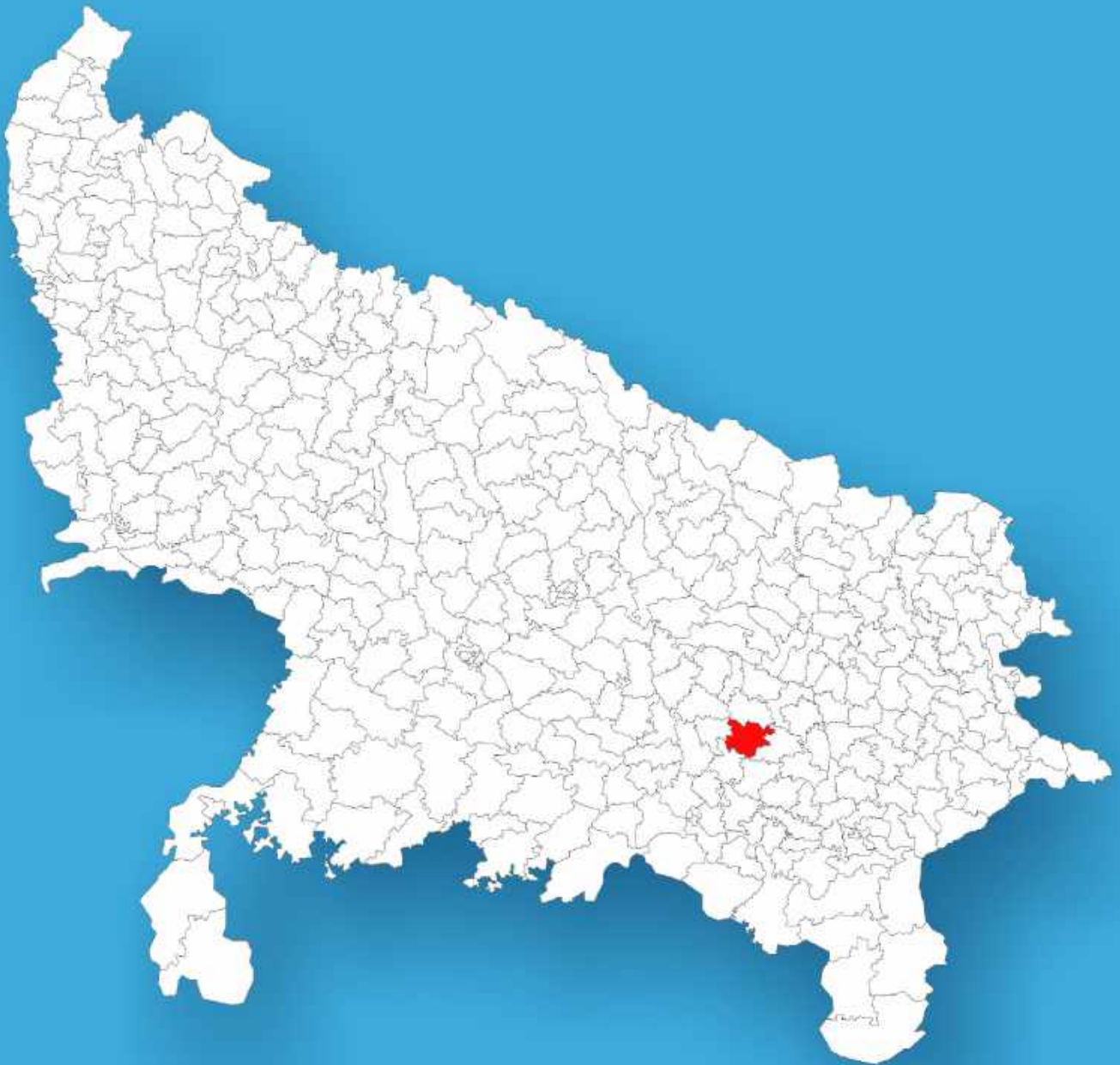




Uttar Pradesh

Assembly Factbook™

Patti Assembly Constituency



Key Electoral Data of Patti
Assembly Constituency (Vidhan Sabha)

Uttar Pradesh
Assembly FactbookTM
Patti Assembly Constituency



Patti Vidhan Sabha

Editor & Director

Dr. R.K. Thukral

Research Editor

Dr. Shafeeq Rahman

**Compiled, Researched and Published by
Datanet India Pvt. Ltd.**

D-100, 1st Floor,

Okhla Industrial Area, Phase-I,

New Delhi- 110020.

Ph.: 91-11- 43580781-84

Email : support@indiastatpublications.com

Website : www.indiastatelections.com

Online Book Store :

www.indiastatpublications.com

Report No. : AFB/UP-249-0125

ISBN : 978-93-5905-768-2

First Edition : January, 2018

Eighth Updated Edition : January, 2025

Price : Rs.11500/-

US\$ 310

© Datanet India Pvt. Ltd.

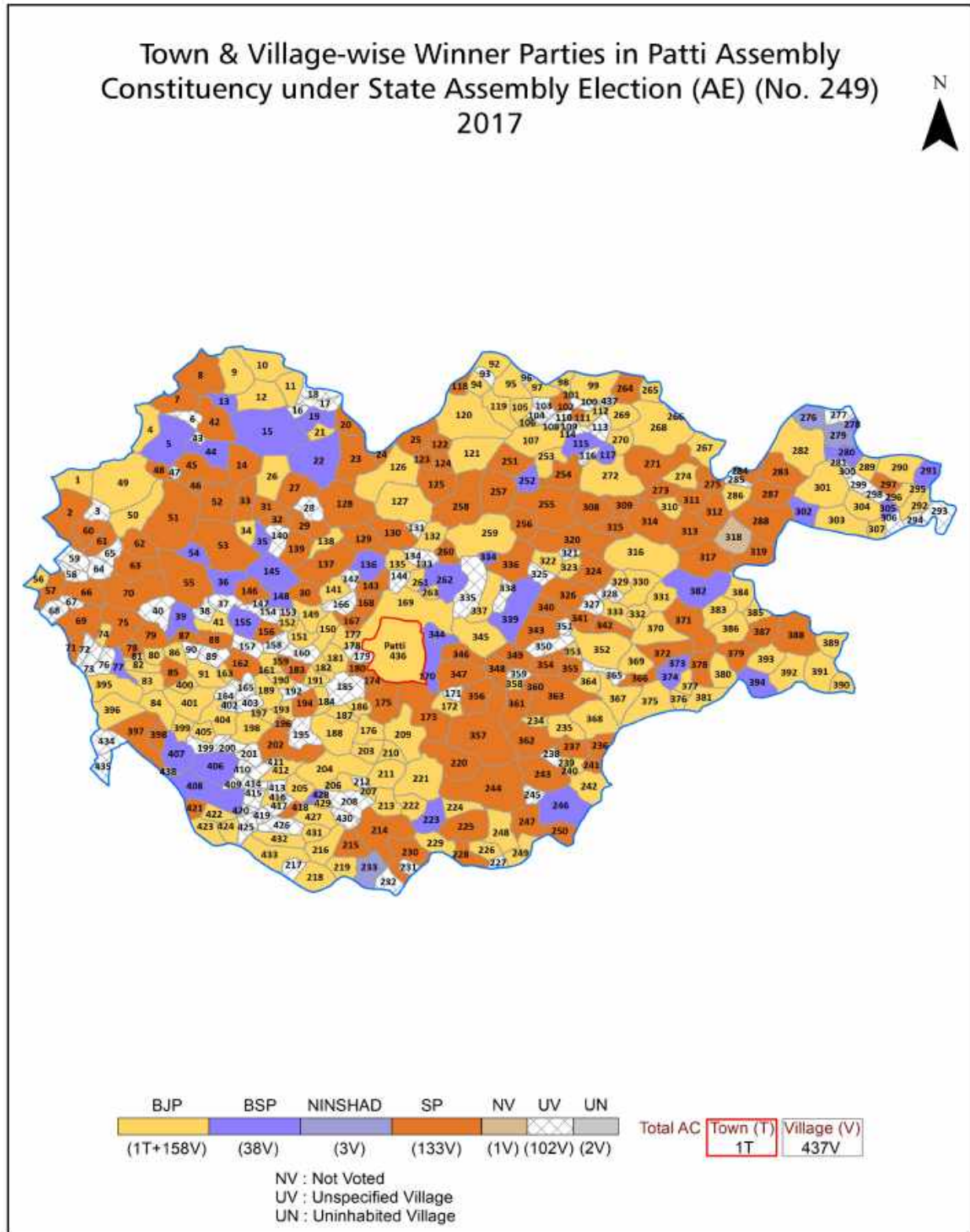
All rights reserved. No part of this book may be reproduced, stored in a retrieval system or transmitted in any form or by any means, mechanical photocopying, photographing, scanning, recording or otherwise without the prior written permission of the publisher. Please refer to Disclaimer at page no. 366 for the use of this publication.

Printed in India

Contents

No.	Particulars	Page No.
	Introduction	
1	Assembly Constituency - (Vidhan Sabha) at a Glance Features of Assembly as per Delimitation Commission of India (2008)	1-2
	Location and Political Maps	
2	Location Map Boundaries of Assembly Constituency - (Vidhan Sabha) in District Boundaries of Assembly Constituency under Parliamentary Constituency - (Lok Sabha) Town & Village-wise Winner Parties-2024, 2022, 2019, 2017, 2014, 2012 and 2009	3-11
	Administrative Setup (2011)	
3	District Sub-district Towns Villages Inhabited Villages Uninhabited Villages Village Panchayat Intermediate Panchayat	12-33
	Demographics (2011)	
4	Population Households Rural/Urban Population Towns and Villages by Population Size Sex Ratio (Total & 0-6 Years) Religious Population Social Population Literacy Rate	34-35
	Electoral Features	
5	Important Dates of Last Elections Held Electors by Gender Service Electors Voters Voters Turnout Polling Stations & Average Number of Electors per Polling Station Electors by Age Group Present Elected Representatives	36-41
	Historical Summary Election Results	
6	Vote Share of Major Parties Winning Margin (Number & Percentage) Polarity of Parties Summary Result of Assembly Segment of Parliamentary Election 2024, 2019, 2014, 2009, 2004 and 1999 Summary Result of Assembly Elections 2022, 2017, 2012, 2007, 2002, 1996, 1993, 1991, 1989, 1985, 1980, 1977, 1974, 1969, 1967, 1962, 1957 and 1952	42-70
	Polling Station Level Election Results	
7	Name and Number of Polling Station 2024, 2022, 2019, 2017, 2014, 2012 and 2009 Polling Station-wise Electors, Voters & Voters Turnout 2024, 2022, 2019, 2017, 2014, 2012 and 2009 Polling Station wise Elections Results 2024, 2022, 2019, 2017, 2014, 2012 and 2009	71-319
	Panchayat and Local Bodies Election Results	
8	Panchayat Result 2015 Urban Local Bodies Result 2012	320-344
	Share of Assembly Constituency	
9	Share of Assembly Constituency - (Vidhan Sabha) in State, District and Parliamentary Constituency - (Lok Sabha)	345
	Socio-Economic Amenities (2011)	
10	Access to Administrative Units Agricultural, Manufacturing and Industrial Commodities Demographic Indicators Education Health & Manpower Drinking Water Supply Sanitation Entertainment and Recreations Infrastructure Power Food Allocation Distribution and Marketing of Agriculture Commodities Infrastructure Transport and Road Infrastructure Communication Banking and Financial Services Land Use Irrigation Source	347-361
11	Abbreviation & Sources	362-365
12	Disclaimer	362-365

Location & Political Map



Administrative Setup

List of Village Panchayat & Intermediate Panchayat (Block) Name - 2011

Village Name	Village Panchayat Name	Intermediate Panchayat Name
Ahopur	-	Aspur Deosara
Akaripur	Akaripur	Aspur Deosara
Akhowa	Asudi	Patti
Alabardipur	Gahapra	Aspur Deosara
Alahi	Alahi	Aspur Deosara
Alipur	Antpur	Patti
Alipur Hissa	Umarpur	Patti
Amapur	Amapur	Aspur Deosara
Amarha	Amarha	Baba Belkharnath
Amisarai Saif Khan	Besar	Patti
Amsauna	Amsauna	Baba Belkharnath
Amuahi	Amuahi	Magraura
Anapur	Permeepete	Patti
Andevari	Andevari	Patti
Antpur	Antpur	Patti
Araila	Araila	Patti
Arjunpur	-	Aspur Deosara
Asalpur	Asalpur	Baba Belkharnath
Ashapur Athagava	Shekhpur Athagava	Baba Belkharnath
Ashokpur	Ram Cola	Baba Belkharnath
Aspur Devsara	Ashpur Devsara	Aspur Deosara
Asthara	Asthara	Magraura
Asuti	Asuti	Patti
Atarara	Atarara	Aspur Deosara
Atraura Ramierpur	Ataura Ramierpur	Aspur Deosara
Augapur	Harai Patti	Aspur Deosara
Aurain	Aurain	Aspur Deosara
Babhanpur	Babhanpur	Aspur Deosara
Bahar Patti	Amapur	Aspur Deosara

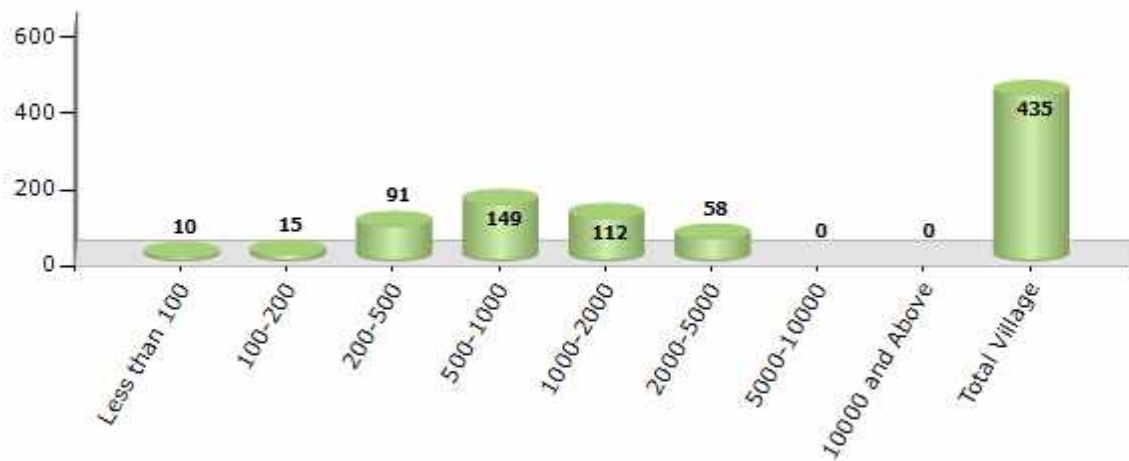
Contd....

Demographics

Number of Villages by Population Size - 2011

Less than 100	100-200	200-500	500-1000	1000-2000	2000-5000	5000-10000	10000 and Above	Total Village
10	15	91	149	112	58	0	0	435

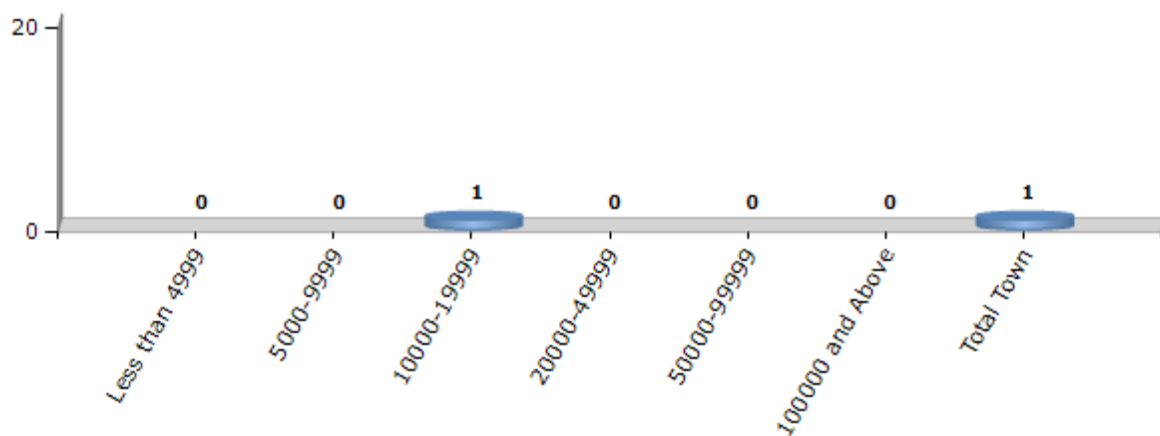
Number of Villages by Population Size - 2011



Number of Towns by Population Size - 2011

Less than 4999	5000-9999	10000-19999	20000-49999	50000-99999	100000 and Above	Total Town
0	0	1	0	0	0	1

Number of Towns by Population Size - 2011

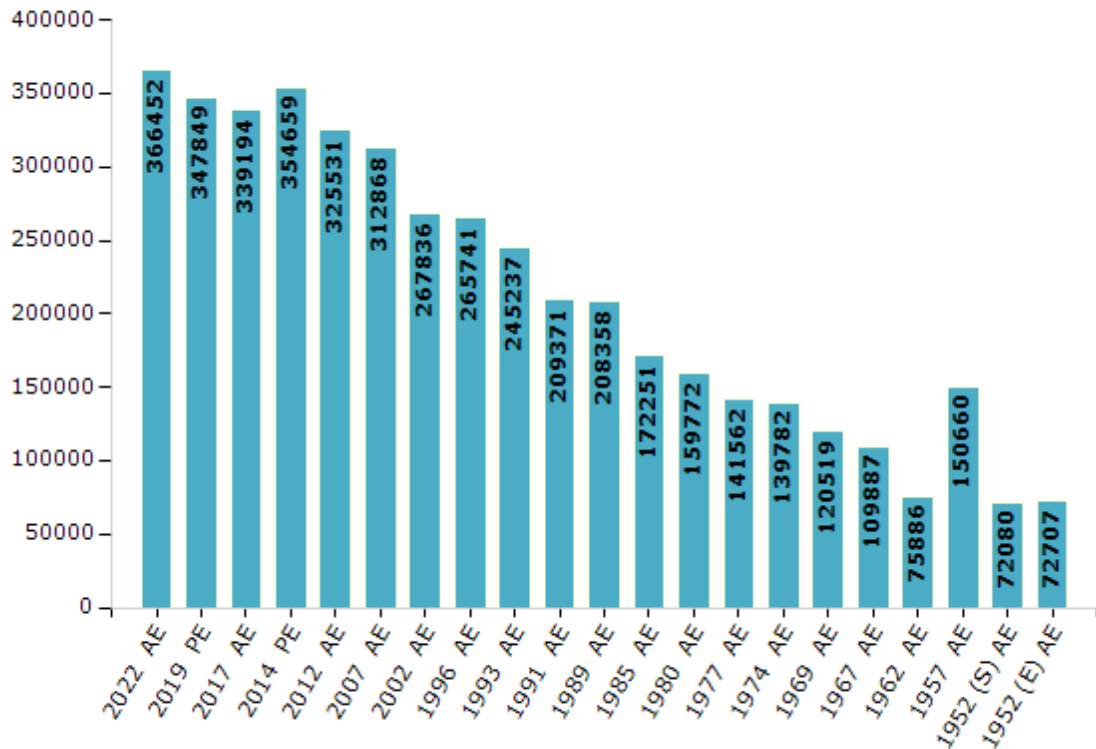


Electoral Features

Electors by Male & Female

Year	Male	Female	Others	Total	Year	Male	Female	Others	Total
2022 AE	194578	171869	5	366452	1991 AE	106126	103245	-	209371
2019 PE	185664	162181	4	347849	1989 AE	105708	102650	-	208358
2017 AE	182395	156798	1	339194	1985 AE	87766	84485	-	172251
2014 PE	191581	163044	34	354659	1980 AE	81238	78534	-	159772
2012 AE	177140	148389	2	325531	1977 AE	72376	69186	-	141562
2009 PE	-	-	-	-	1974 AE	71469	68313	-	139782
2007 AE	167745	145123	-	312868	1969 AE	70228	50291	-	120519
2004 PE	-	-	-	-	1967 AE	-	-	-	109887
2002 AE	147311	120525	-	267836	1962 AE	-	-	-	75886
1999 PE	-	-	-	-	1957 AE	-	-	-	150660
1996 AE	148860	116881	-	265741	1952 (S) AE	-	-	-	72080
1993 AE	134881	110356	-	245237	1952 (E) AE	-	-	-	72707

Number of Electors



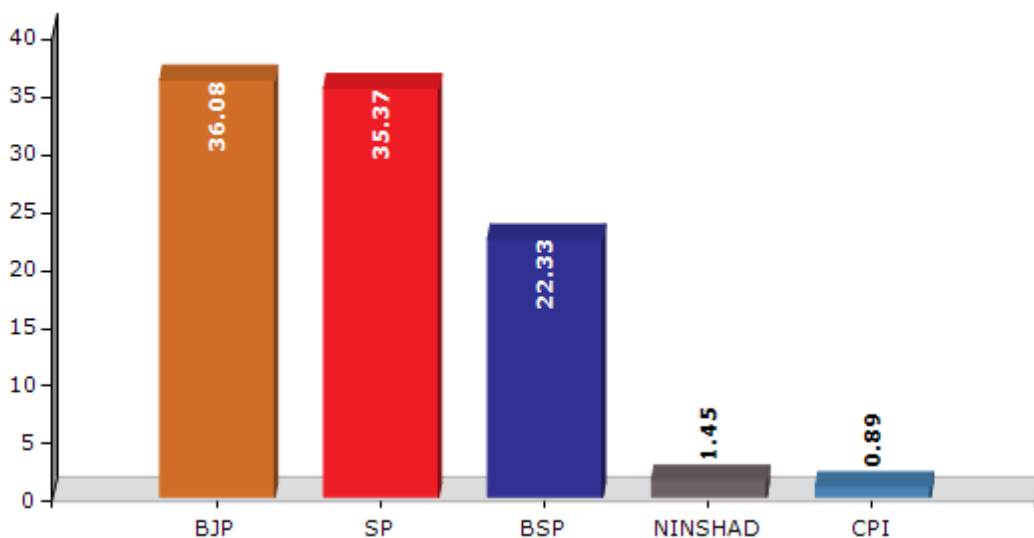
Note : AE : Assembly Election, PE : Assembly Segment of Parliamentary Election

Historical Summary Election Results

Summary Result of Assembly Election - 2017

Candidate Name	Party	Votes	Votes %
Rajendra Pratap Singh Alias Moti	BJP	75011	36.08
Ram Singh	SP	73538	35.37
Kunwar Shakti Singh	BSP	46427	22.33
Vijay	NINSHAD	3025	1.45
Lalit Narayan Mishra	CPI	1846	0.89
Chandrabali Yadav	RLD	1088	0.52
Yogini Nirmala Devi	IND	949	0.46
Ram Samujh Maurya	SUCI	809	0.39
Subhash Chandra	IND	705	0.34
Gunakar Pandey	LD	635	0.31
Kant Lal	ASAP	620	0.3
Ram Lale	RBCP	549	0.26
Ramshiromani	BMUP	477	0.23
	NOTA	2244	1.08

Votes Percentage of Top Parties - 2017



Polling Station Level Election Results

Number and Name of Polling Stations (PS) (2022)

Number of Polling Stations	Name of Polling Stations	Number of Polling Stations	Name of Polling Stations
1	P.V. SARAY JAMUARI K.S.1	22	P.V. PURE KISHUNGIRI
2	P.V. SARAY JAMUARI K.S.2	23	P.V. GOTHAVA
3	P.V. SARAY JAMUARI K.S.3	24	U.P.S. ASTHARA (1-8)
4	P.V. GANGEHATI	25	P.V. DARCHHUT K.S. 1
5	PANCHAYAT BHAWAN NEVRA	26	P.V. DARCHHUT K.S. 2
6	P.V. SAKRA K.S.1	27	U.P.S.SARSIDEEH (1-8)
7	P.V. SAKRA K.S.2	28	P.V. SARAY SAGAR
8	P.V. DEVKALI	29	P.V. SARAY SARSI (SARSIKHAM)K.S.1
9	P.V. RATNAGARPUR	30	P.V. SARAY SARSI (SARSIKHAM)K.S.2
10	P.V. NARAYANPUR K.S. 1	31	P.V. RAMPUR KANPA
11	P.V. NARAYANPUR K.S. 2	32	P.M.V. ITAVAN
12	U.P.S. DHARAU LI MUFRID (1-8) K.S.1	33	P.V. KAHAINIYA
13	U.P.S. DHARAU LI MUFRID (1-8) K.S.2	34	P.V. DEHRI DIGAR
14	P.V. BARHA	35	P. M.V. BEEGA
15	P.V. HARDOI	36	U.P.S. MEHADIYA (1-8)
16	U.P.S. SIKARI KANUPUR (1-8) K.S.1	37	P.V. GOGLAPUR
17	U.P.S. SIKARI KANUPUR (1-8) K.S.2	38	P.M.V. PARA
18	P.V. BHITI KALA	39	P.V. UMARPUR K.S. 1
19	PANCHAYAT BHAWAN BHITIKALA (PARSANDA)	40	P.V. UMARPUR K.S. 2
20	P.V. VARI KALAN K.S. 1	41	P.V. UTARAS K.S. 1
21	P.V. VARIKALAN K.S.2	42	P.V. UTARAS K.S. 2

Contd....

Polling Station Level Election Results

Polling Station-wise Votes Secured by Overall Top Five Parties in Patti Assembly in Assembly Election (AE) under Pratapgarh Parliamentary Constituency in Uttar Pradesh (2022)

Number of Polling Station	Winner - Ram Singh (SP)	Runner-up - Rajendra Pratap Singh Urf Moti (BJP)	3rd - Fulchandra (BSP)	4th - Sunita (INC)	5th - Ram Abhilash (ADBP)	NOTA	Other	Total Votes Secured
36	306	177	47	8	0	4	3	545
37	342	81	28	2	1	2	2	458
38	128	104	54	3	3	3	7	302
39	391	132	31	8	1	4	2	569
40	139	105	68	7	1	4	3	327
41	343	166	5	7	3	1	4	529
42	217	229	78	4	1	4	6	539
43	279	32	3	0	0	1	13	328
44	170	173	40	2	5	4	11	405
45	447	200	113	5	6	7	9	787
46	335	101	9	2	0	2	2	451
47	114	593	67	0	0	4	8	786
48	432	361	20	9	2	2	9	835
49	259	337	30	3	1	5	7	642
50	305	158	29	9	1	4	7	513
51	429	149	3	2	0	0	2	585
52	428	134	31	8	1	2	5	609
53	238	228	95	6	4	5	12	588
54	254	265	84	3	1	3	8	618
55	245	40	21	1	2	1	4	314
55A	174	112	27	0	0	1	3	317
56	387	81	15	2	4	7	5	501
57	182	137	115	3	0	2	8	447
58	191	54	38	1	0	3	4	291
59	304	196	37	5	2	3	3	550
60	165	150	142	2	3	5	6	473
61	249	120	4	2	0	1	0	376
62	531	47	29	2	1	1	2	613
63	367	141	102	3	7	6	3	629
64	361	171	62	4	2	3	3	606
65	233	139	4	2	1	1	4	384
66	144	213	8	2	1	2	0	370
67	280	84	44	1	0	1	2	412
68	651	80	48	7	5	8	6	805
69	320	183	31	4	0	4	8	550

Contd....

Polling Station Level Election Results

Winner, Runner-up and 3rd Party Position & Winning Margin According to Polling Stations in Patti Assembly in Assembly Election (AE) under Pratapgarh Parliamentary Constituency in Uttar Pradesh (2022)

Polling Station Number	Winner Party	Winner Votes (%)	Runner-up Party	Runner-up Votes (%)	Winning Margin Votes (%)	Third Party	Third Party Votes (%)	Other Votes (%)
70	SP	311 (66.88)	BJP	120 (25.81)	191 (41.07)	BSP	20 (4.3)	14 (3.01)
71	SP	336 (82.76)	BJP	45 (11.08)	291 (71.68)	BSP	21 (5.17)	4 (0.99)
72	SP	538 (65.21)	BJP	218 (26.42)	320 (38.79)	BSP	50 (6.06)	19 (2.3)
73	SP	396 (72)	BJP	100 (18.18)	296 (53.82)	BSP	39 (7.09)	15 (2.73)
74	SP	333 (60.55)	BSP	106 (19.27)	227 (41.28)	BJP	104 (18.91)	7 (1.27)
75	SP	227 (48.61)	BJP	179 (38.33)	48 (10.28)	BSP	55 (11.78)	6 (1.28)
76	SP	304 (58.57)	BJP	157 (30.25)	147 (28.32)	BSP	45 (8.67)	13 (2.5)
77	SP	437 (58.58)	BJP	240 (32.17)	197 (26.41)	BSP	51 (6.84)	18 (2.41)
78	SP	356 (72.8)	BJP	107 (21.88)	249 (50.92)	BSP	17 (3.48)	9 (1.84)
79	SP	308 (54.71)	BJP	224 (39.79)	84 (14.92)	BSP	18 (3.2)	13 (2.31)
80	SP	282 (56.85)	BJP	204 (41.13)	78 (15.72)	BSP	3 (0.6)	7 (1.41)
81	SP	348 (89.46)	BJP	31 (7.97)	317 (81.49)	BSP	4 (1.03)	6 (1.54)
82	BJP	256 (68.45)	SP	87 (23.26)	169 (45.19)	BSP	24 (6.42)	7 (1.87)
83	BJP	187 (45.39)	SP	166 (40.29)	21 (5.1)	BSP	51 (12.38)	8 (1.94)
84	SP	527 (83.52)	BJP	70 (11.09)	457 (72.43)	BSP	18 (2.85)	16 (2.54)
85	SP	316 (67.52)	BJP	122 (26.07)	194 (41.45)	BSP	19 (4.06)	11 (2.35)
86	SP	221 (52.37)	BJP	139 (32.94)	82 (19.43)	BSP	55 (13.03)	7 (1.66)
87	SP	246 (48.43)	BJP	207 (40.75)	39 (7.68)	BSP	35 (6.89)	20 (3.94)
88	BJP	411 (67.6)	SP	131 (21.55)	280 (46.05)	BSP	51 (8.39)	15 (2.47)
89	SP	278 (47.28)	BJP	264 (44.9)	14 (2.38)	BSP	22 (3.74)	24 (4.08)
90	BJP	291 (62.05)	SP	149 (31.77)	142 (30.28)	BSP	16 (3.41)	13 (2.77)
91	BJP	435 (84.8)	SP	52 (10.14)	383 (74.66)	BSP	18 (3.51)	8 (1.56)
92	BJP	420 (86.78)	SP	42 (8.68)	378 (78.1)	BSP	18 (3.72)	4 (0.83)
93	SP	327 (78.99)	BJP	66 (15.94)	261 (63.05)	INC	13 (3.14)	8 (1.93)
94	BJP	290 (51.69)	SP	254 (45.28)	36 (6.41)	INC	7 (1.25)	10 (1.78)
95	SP	488 (62.48)	BJP	257 (32.91)	231 (29.57)	BSP	30 (3.84)	6 (0.77)
96	BJP	433 (66.62)	SP	196 (30.15)	237 (36.47)	BSP	9 (1.38)	12 (1.85)
97	SP	343 (65.33)	BJP	172 (32.76)	171 (32.57)	INC	2 (0.38)	8 (1.52)
98	BJP	297 (60.49)	SP	182 (37.07)	115 (23.42)	INC	7 (1.43)	5 (1.02)
99	BJP	252 (45.74)	SP	200 (36.3)	52 (9.44)	BSP	91 (16.52)	8 (1.45)
100	SP	207 (45.2)	BSP	166 (36.24)	41 (8.96)	BJP	78 (17.03)	7 (1.53)
101	SP	236 (48.56)	BJP	158 (32.51)	78 (16.05)	BSP	82 (16.87)	10 (2.06)
102	BJP	288 (49.32)	SP	231 (39.55)	57 (9.77)	BSP	60 (10.27)	5 (0.86)
103	BJP	274 (54.47)	SP	185 (36.78)	89 (17.69)	BSP	25 (4.97)	19 (3.78)
104	BJP	427 (94.89)	SP	15 (3.33)	412 (91.56)	BSP	5 (1.11)	3 (0.67)

Contd....

Socio-Economic Amenities - Rural

Access to Education Facilities

Particulars	Number of Villages (% of Population)				
	Available	Not Available	If Not Available (Distance of Nearest Facility)		
			A	B	C
Govt. Primary School	266 (79)	169 (21)	116 (13)	1 (0)	2 (0)
Private Primary School	36 (11)	399 (89)	6 (1)	0 (0)	1 (0)
Govt. Middle School	96 (33)	339 (67)	151 (25)	17 (4)	8 (1)
Private Middle School	39 (13)	396 (87)	65 (13)	1 (0)	0 (0)
Govt. Secondary School	19 (7)	416 (93)	82 (17)	42 (10)	8 (1)
Private Secondary School	32 (11)	403 (89)	135 (25)	26 (6)	4 (1)
Govt. Senior Secondary School	12 (4)	423 (96)	77 (19)	61 (15)	11 (2)
Private Senior Secondary School	26 (9)	409 (91)	128 (25)	38 (7)	7 (2)
Govt. Arts and Science Degree College	8 (2)	427 (98)	32 (7)	91 (24)	88 (23)
Private Arts and Science Degree College	5 (2)	430 (98)	56 (13)	47 (10)	28 (5)
Govt. Engineering College	1 (1)	434 (99)	5 (1)	21 (6)	257 (61)
Private Engineering College	0 (0)	435 (100)	7 (1)	14 (2)	14 (3)
Govt. Medicine College	0 (0)	435 (100)	10 (2)	6 (1)	269 (67)
Private Medicine College	1 (1)	434 (99)	0 (0)	6 (1)	13 (3)
Govt. Management Institute	3 (0)	432 (100)	0 (0)	5 (1)	228 (56)
Private Management Institute	0 (0)	435 (100)	2 (1)	5 (1)	47 (11)
Govt. Polytechnic	4 (0)	431 (100)	2 (1)	19 (3)	313 (75)
Private Polytechnic	0 (0)	435 (100)	0 (0)	1 (0)	15 (4)
Govt. Vocational Training School/ITI	5 (1)	430 (99)	15 (4)	69 (15)	260 (63)
Private Vocational Training School/ITI	0 (0)	435 (100)	0 (0)	6 (1)	7 (2)
Govt. Non Formal Training Centre	7 (2)	428 (98)	51 (10)	46 (12)	148 (36)
Private Non Formal Training Centre	1 (0)	434 (100)	4 (1)	2 (1)	5 (1)
Govt. School For Disabled	3 (1)	432 (99)	2 (0)	4 (2)	243 (55)
Private School For Disabled	0 (0)	435 (100)	2 (0)	0 (0)	7 (2)
Government Others	1 (0)	434 (100)	0 (0)	0 (0)	14 (5)
Private Others	0 (0)	435 (100)	0 (0)	0 (0)	1 (0)

Note : Distance A : Less than 5 km; B : Between 5-10 km; C : 10+ km.; Source : Data Analysis is based on 2011 Census.

DISCLAIMER

The Terms of Use and Disclaimer of Datanet India Private Limited (hereinafter referred to as "Datanet") for use of this analysis report of **Patti Assembly Constituency (Patti Vidhan Sabha)** :-

1. **Assembly Factbook™** is a Registered Trade Mark owned by Datanet.
2. All the maps are sketched and graphical representation only and have not been drawn to the scale and also not to represent the actual geographical area or boundary of the unit.
3. The data for the aforesaid analysis is based on authentic sources and has been culled from the various publications of Census, CSO and NSSO for district and block level data, various central and state government departments, Central & State Elections Commissions and the concerned Returning Officers' releases, Electoral Rolls, Election results and allied publications, internal assessment, surveys, estimates and analysis. Therefore, certain adjustment of data at micro level may have been done to arrive closer to the macro data.
4. Data have been provided on an "As Is" and "As AVAILABLE" basis
5. The colours shown in the maps or diagram and charts of a particular party, alliance or AC are indicative and do not represent them.
6. This publication which includes maps, sheets, graphs and data would be the property under copyright of Datanet only. The user may use these for its internal study, analysis and research purposes. It's public display, re-selling or any commercial uses by the user are not allowed.
7. Datanet has taken due care and caution in compilation and processing of data and allied information, but does not guarantee the accuracy, adequacy or completeness of any information/analysis and will be not responsible for any errors or omissions or for the results obtained from the use of such information/analysis.
8. All the contents for the publication have been culled from various authentic sources and Datanet reasonably believes such sources to be reliable, but does not make any representations, express or implied as to the accuracy or fitness of use of such information. The information or contents of the information/analysis do not constitute advice and should not be relied upon in making (or refraining from making) any decision. Any reliance placed upon the information provided by Datanet is the sole responsibility and strictly at the user's risk.
9. In no event will Datanet be liable for any damages (including, without limitation, damages for loss of business projects, or loss of profits) arising in contract, tort or otherwise from the use of or inability to use any of its contents, or from any action taken (or refrained from being taken) as a result of using the analysis or any of its contents. Datanet its directors, owners, editors, officials, employees, distributor and agents or any associate will not be liable for any errors in the information contained or any consequences arising from the use of the contents of the provided information/analysis.
10. If any provision of these terms and conditions is held invalid or illegal or unenforceable for any reason by any court of competent jurisdiction, such provision shall be severed and the remainder of provisions of the terms and conditions shall continue in full force and effect as if the Term of Use had been executed with the invalid, illegal or unenforceable provision eliminated.
11. If there are any discrepancies in the information provided, please bring it to attention of Datanet for suitable rectification measures.

Buy Online This Complete Book At
Datanet India eBooks Store

www.indiastatpublications.com

or go directly at

[http://www.indiastatpublications.com/
Assembly_factbook/Uttar Pradesh/Pratapgarh/ Patti](http://www.indiastatpublications.com/Assembly_factbook/Uttar%20Pradesh/Pratapgarh/Patti)

 **indiastat**elections

ISBN : 978-93-5905-768-2



9 789359 105768 2