



Uttar Pradesh

# Assembly Factbook™

Pratapgarh Assembly Constituency



Key Electoral Data of Pratapgarh  
Assembly Constituency (Vidhan Sabha)

Uttar Pradesh  
**Assembly Factbook**<sup>TM</sup>  
Pratapgarh Assembly Constituency



Pratapgarh Vidhan Sabha

**Editor & Director**

Dr. R.K. Thukral

**Research Editor**

Dr. Shafeeq Rahman

**Compiled, Researched and Published by  
Datanet India Pvt. Ltd.**

D-100, 1st Floor,

Okhla Industrial Area, Phase-I,

New Delhi- 110020.

Ph.: 91-11- 43580781-84

Email : support@indiastatpublications.com

Website : www.indiastatelections.com

**Online Book Store :**

www.indiastatpublications.com

**Report No. :** AFB/UP-248-0125

**ISBN :** 978-93-5905-032-4

**First Edition :** January, 2018

**Eighth Updated Edition :** January, 2025

**Price :** Rs.11500/-

US\$ 310

**© Datanet India Pvt. Ltd.**

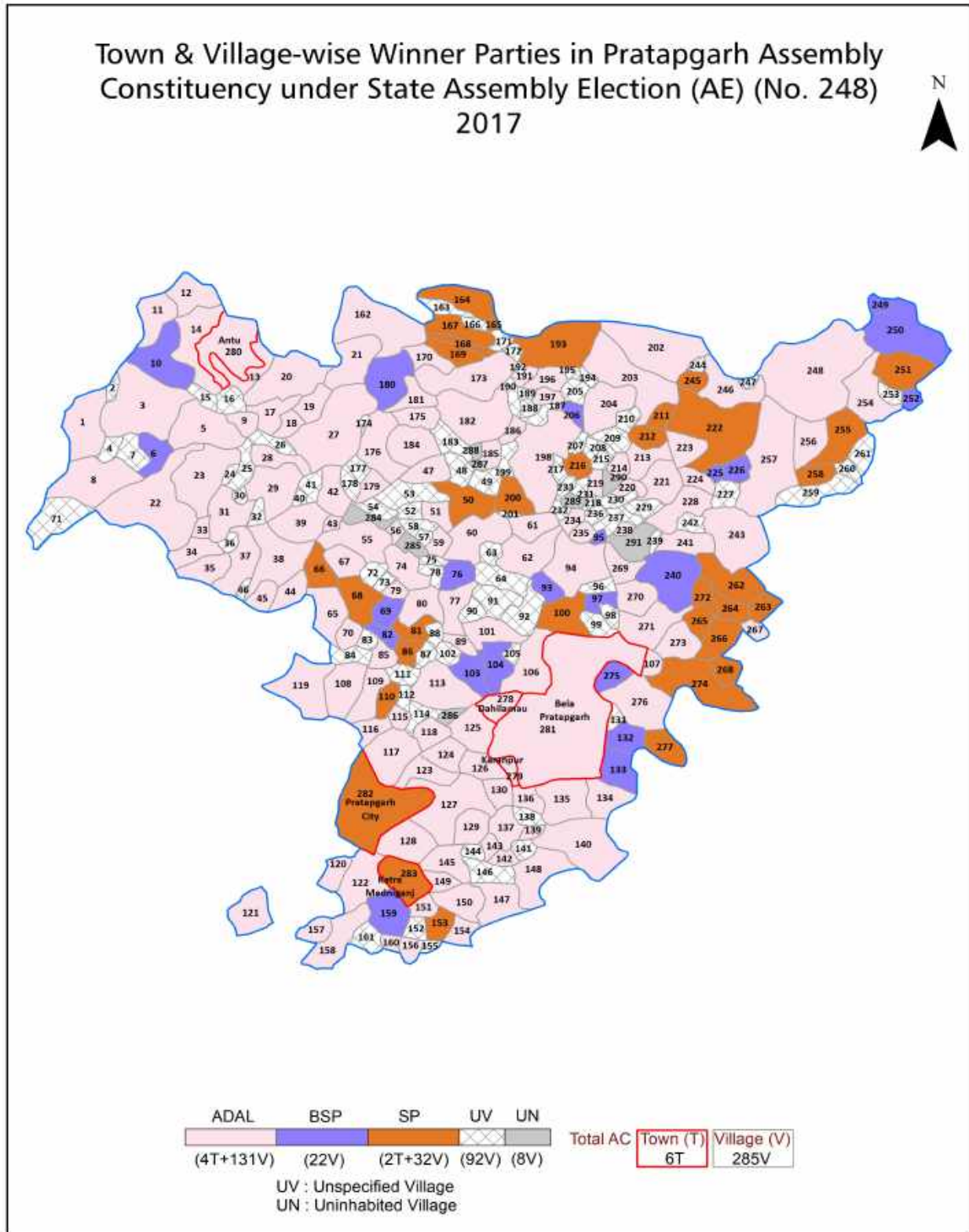
All rights reserved. No part of this book may be reproduced, stored in a retrieval system or transmitted in any form or by any means, mechanical photocopying, photographing, scanning, recording or otherwise without the prior written permission of the publisher. Please refer to Disclaimer at page no. 326 for the use of this publication.

Printed in India

## Contents

No.	Particulars	Page No.
	<b>Introduction</b>	
1	Assembly Constituency - (Vidhan Sabha) at a Glance   Features of Assembly as per Delimitation Commission of India (2008)	1-2
	<b>Location and Political Maps</b>	
2	Location Map   Boundaries of Assembly Constituency - (Vidhan Sabha) in District   Boundaries of Assembly Constituency under Parliamentary Constituency - (Lok Sabha)   Town & Village-wise Winner Parties-2024, 2022, 2019, 2017, 2014, 2012 and 2009	3-11
	<b>Administrative Setup (2011)</b>	
3	District   Sub-district   Towns   Villages   Inhabited Villages   Uninhabited Villages   Village Panchayat   Intermediate Panchayat	12-26
	<b>Demographics (2011)</b>	
4	Population   Households   Rural/Urban Population   Towns and Villages by Population Size   Sex Ratio (Total & 0-6 Years)   Religious Population   Social Population   Literacy Rate	27-28
	<b>Electoral Features</b>	
5	Important Dates of Last Elections Held   Electors by Gender   Service Electors   Voters   Voters Turnout   Polling Stations & Average Number of Electors per Polling Station   Electors by Age Group   Present Elected Representatives	29-34
	<b>Historical Summary Election Results</b>	
6	Vote Share of Major Parties   Winning Margin (Number & Percentage   Polarity of Parties   Summary Result of Assembly Segment of Parliamentary Election 2024, 2019, 2014, 2009, 2004 and 1999   Summary Result of Assembly Elections 2022, 2017, 2012, 2007, 2002, 1996, 1993, 1991, 1989, 1985, 1980, 1977, 1974, 1969, 1967, 1962, 1957 and 1952	35-67
	<b>Polling Station Level Election Results</b>	
7	Name and Number of Polling Station 2024, 2022, 2019, 2017, 2014, 2012 and 2009   Polling Station-wise Electors, Voters & Voters Turnout 2024, 2022, 2019, 2017, 2014, 2012 and 2009   Polling Station wise Elections Results 2024, 2022, 2019, 2017, 2014, 2012 and 2009	68-282
	<b>Panchayat and Local Bodies Election Results</b>	
8	Panchayat Result 2015   Urban Local Bodies Result 2012	283-304
	<b>Share of Assembly Constituency</b>	
9	Share of Assembly Constituency - (Vidhan Sabha) in State, District and Parliamentary Constituency - (Lok Sabha)	305
	<b>Socio-Economic Amenities (2011)</b>	
10	Access to Administrative Units   Agricultural, Manufacturing and Industrial Commodities   Demographic Indicators   Education   Health & Manpower   Drinking Water Supply   Sanitation   Entertainment and Receptions Infrastructure   Power   Food Allocation Distribution and Marketing of Agriculture Commodities Infrastructure   Transport and Road Infrastructure   Communication   Banking and Financial Services   Land Use   Irrigation Source	307-321
11	<b>Abbreviation &amp; Sources</b>	322-325
12	<b>Disclaimer</b>	326

Location & Political Map



## Administrative Setup

### List of Village Panchayat & Intermediate Panchayat (Block) Name - 2011

Village Name	Village Panchayat Name	Intermediate Panchayat Name
Aadampur	Sarai Veerbadra	Pratapgarh (Sadar)
Aammau	Shukulpur	Sandwa Chandrika
Aashapur	Parmeshwarpur	Sandwa Chandrika
Aashapur	Aashapur	Sandwa Chandrika
Adharpur	Adhar Pur	Sandwa Chandrika
Amari	Saray Rajai	Magraura
Antu	Antu	Sandwa Chandrika
Arjunpur	Kolbajardih	Sandwa Chandrika
Attarsand	Attarsand	Magraura
Aurangabad	Aurangabad	Magraura
Baburaha	Bhilampur	Pratapgarh (Sadar)
Badanpur	Sagra	Pratapgarh (Sadar)
Badhumar	Jatipur Kathar	Pratapgarh (Sadar)
Bahdilpur	Shahpur	Magraura
Bahlolpur	Bahlolpur	Pratapgarh (Sadar)
Baijalpur	Lohangpur	Pratapgarh (Sadar)
Bajhan	Bajhan	Sandwa Chandrika
Ban Mala	Pure Parmeshwar	Sandwa Chandrika
Bandadeeh Sakat	Chaukhad Pure Anti	Pratapgarh (Sadar)
Bandan Patti	Shankarpur	Magraura
Banshipur	Lohangpur	Pratapgarh (Sadar)
Bansi	Bansi	Sandwa Chandrika
Bansupur	Bhawapur	Magraura
Bara Saray	Bara Saray	Magraura
Barauli	Kohdaur	Magraura
Barbanda	Sandwa Chandirka	Sandwa Chandrika
Barsupur	Katari	Magraura
Basupur	Lohang Patti	Sandwa Chandrika
Behda	Raivi Rajanipur	Sandwa Chandrika

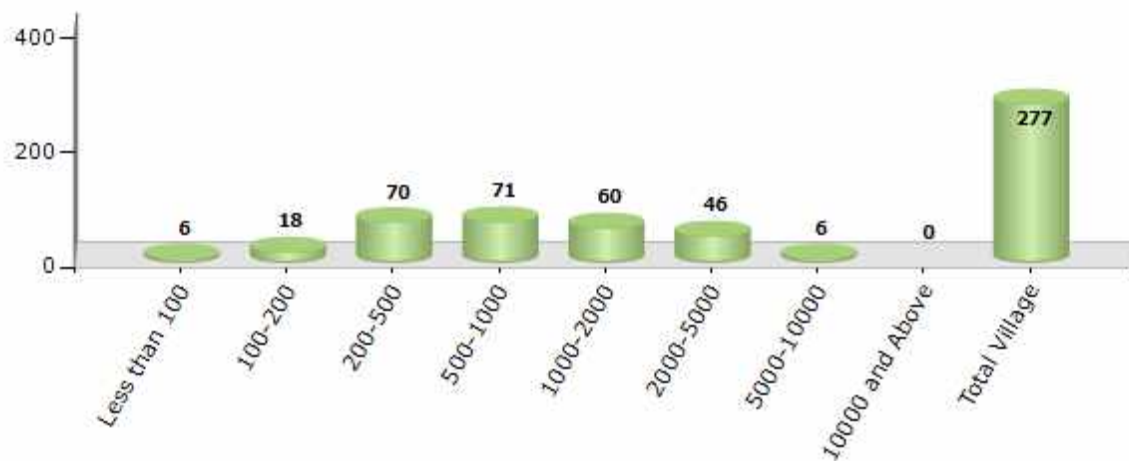
Contd....

## Demographics

### Number of Villages by Population Size - 2011

Less than 100	100-200	200-500	500-1000	1000-2000	2000-5000	5000-10000	10000 and Above	Total Village
6	18	70	71	60	46	6	0	277

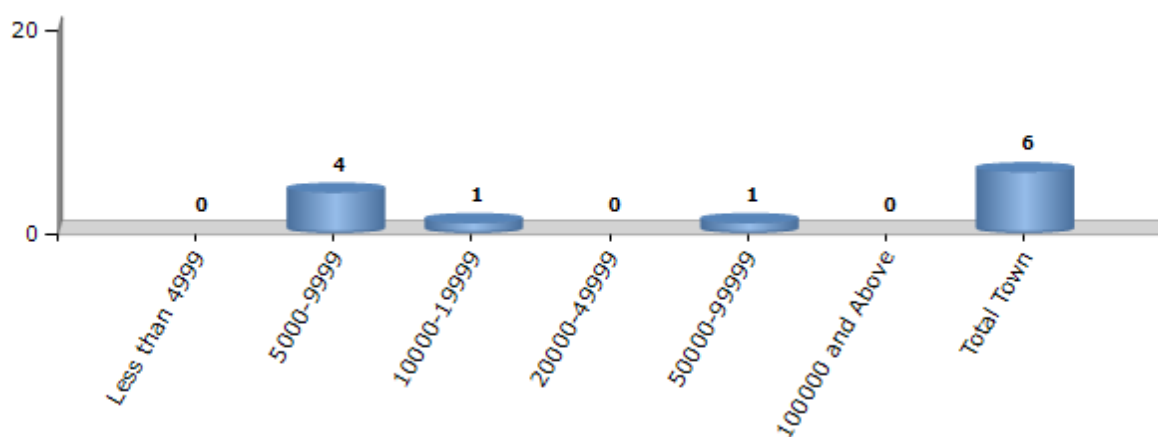
Number of Villages by Population Size - 2011



### Number of Towns by Population Size - 2011

Less than 4999	5000-9999	10000-19999	20000-49999	50000-99999	100000 and Above	Total Town
0	4	1	0	1	0	6

Number of Towns by Population Size - 2011

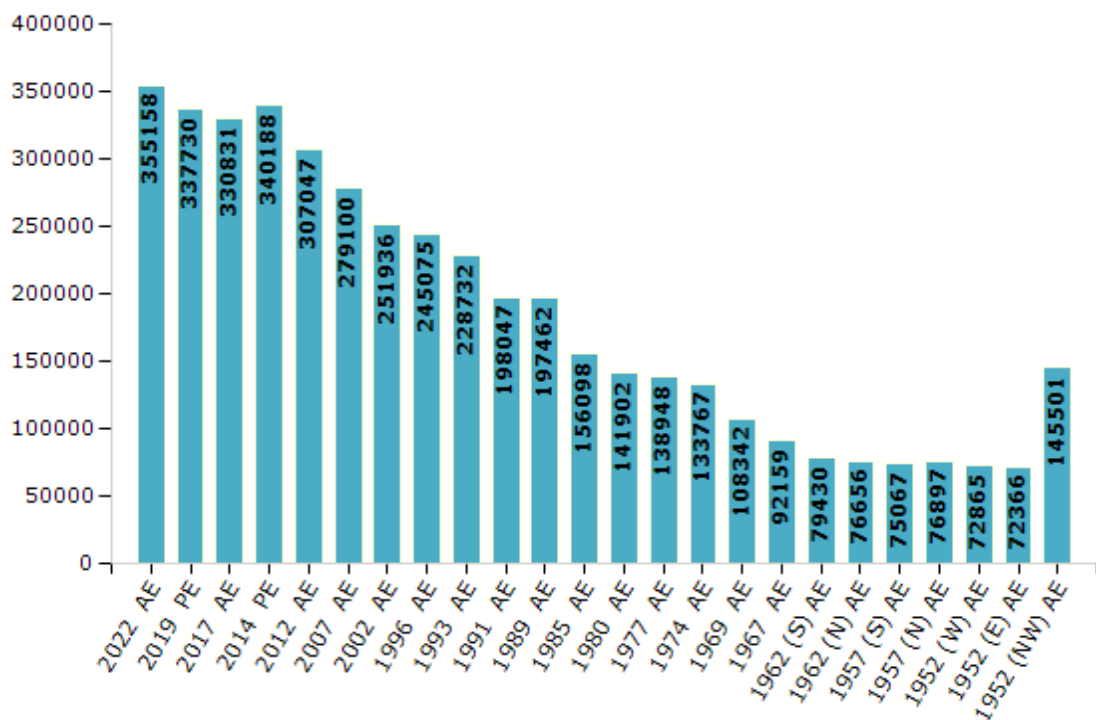


## Electoral Features

### Electors by Male & Female

Year	Male	Female	Others	Total	Year	Male	Female	Others	Total
2022 AE	190655	164496	7	355158	1985 AE	79290	76808	-	156098
2019 PE	182126	155603	1	337730	1980 AE	71917	69985	-	141902
2017 AE	178903	151928	0	330831	1977 AE	70313	68635	-	138948
2014 PE	183365	156784	39	340188	1974 AE	67644	66123	-	133767
2012 AE	166157	140881	9	307047	1969 AE	66706	41636	-	108342
2009 PE	-	-	-	-	1967 AE	-	-	-	92159
2007 AE	148641	130459	-	279100	1962 (S) AE	-	-	-	79430
2004 PE	-	-	-	-	1962 (N) AE	-	-	-	76656
2002 AE	138568	113368	-	251936	1957 (S) AE	-	-	-	75067
1999 PE	-	-	-	-	1957 (N) AE	-	-	-	76897
1996 AE	137295	107780	-	245075	1952 (W) AE	-	-	-	72865
1993 AE	125808	102924	-	228732	1952 (E) AE	-	-	-	72366
1991 AE	101549	96498	-	198047	1952 (NW) AE	-	-	-	145501
1989 AE	101300	96162	-	197462					

Number of Electors



Note : AE : Assembly Election, PE : Assembly Segment of Parliamentary Election

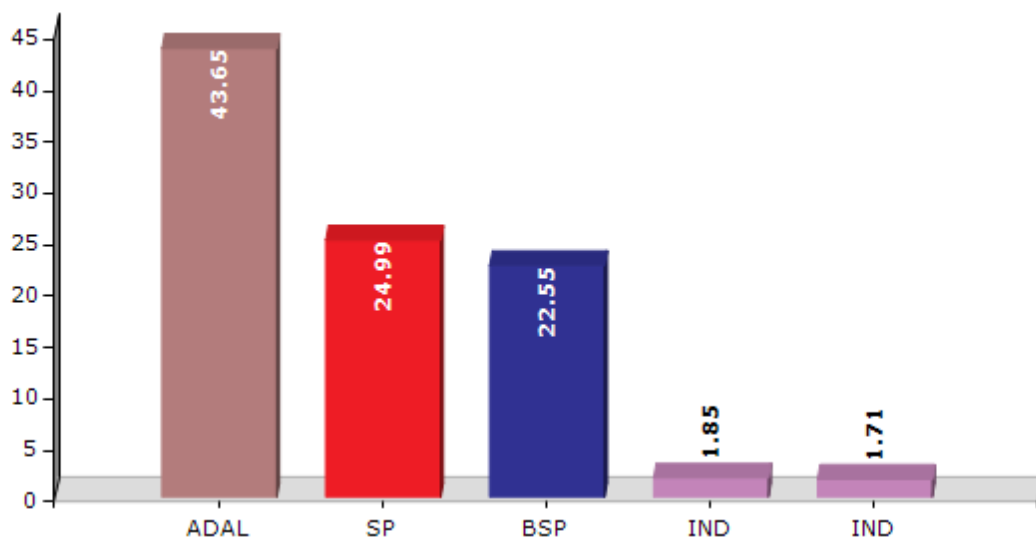


## Historical Summary Election Results

### Summary Result of Assembly Election - 2017

Candidate Name	Party	Votes	Votes %
Sangam Lal Gupta	ADAL	80828	43.65
Nagendra Singh &quot; Munna Yadav&quot;	SP	46274	24.99
Ashok Tripathi	BSP	41750	22.55
Shiv Ram Shukla	IND	3426	1.85
Pramod Kumar	IND	3174	1.71
Vinod Kumar	LD	1429	0.77
Shrawan Kumar	RSPS	1233	0.67
Yogendra Kumar	IND	1053	0.57
Dharmendra	RLD	989	0.53
Atma Prakash	SHS	846	0.46
Ram Dayal	BMUP	834	0.45
Paritosh Kumar	IND	415	0.22
Deepmala Shrivastav	PUPP	411	0.22
Idrakar Mishra	IND	326	0.18
	NOTA	2191	1.18

Votes Percentage of Top Parties - 2017



## Polling Station Level Election Results

### Number and Name of Polling Stations (PS) (2022)

Number of Polling Stations	Name of Polling Stations	Number of Polling Stations	Name of Polling Stations
1	Ps Lohangpur R.N.01	22	Composite Vidhyalay Pure Madhav Singh R.N.2
2	Ps Lohangpur R.N.02	23	Composite Vidhyalay Karaudi
3	Composite Vidhyalaychilbila Cot R.N.01	24	Composite Vidhyalay Roopa Pur R.N.1
4	Composite Vidhyalaychilbila Cot R.N.02	25	Composite Vidhyalay Roopa Pur R.N.2
5	Ps Barachha Ranjeetpur Chilbila R.N.1	26	Sadhan Sahakari Samiti Sagra R.N.1
6	Ps Barachha Ranjeetpur Chilbila R.N.2	27	Sadhan Sahakari Samiti Sagra R.N.2
7	Ps Bhorai Ka Purwa	28	Ps Sagra R.N.01
8	Compo Ranjeetpur Chilbila R.N.1	29	Ps Sagra R.N.02
9	Compo Ranjeetpur Chilbila R.N.2	30	Ps Sagra R.N.3
10	Compo Ranjeetpur Chilbila R.N.3	31	Ps Pure Ojha
11	Compo Ranjeetpur Chilbilar.4	32	Ps Chakbantod
12	Srikrisha Vidhya Niketan Chilbila R.N.1	33	Ps Saray Khande Ray (Teunga) R.N.01
13	Srikrisha Vidhya Niketan Chilbila R.N.2	34	Ps Saray Khande Ray (Teunga) R.N.02
14	Ps Mahuli R.N.1	35	Ps Saray Khande Ray (Teunga) R.N.03
15	Ps Mahuli R.N. 2	36	Composite Vidhyalay Teunga R.N.1
16	Ps Saray Veer Bhadra R.N.1	37	Composite Vidhyalay Teunga R.N.2
17	Ps Saray Veer Bhadra R.N.2	38	Training Centure Jogapur R.N.01
18	Hps Pure Keshavray R.N.1	39	Training Centure Jogapur R.N.02
19	Hps Pure Keshavray R.N.2	40	Pt Centure Karanpur R.N.01
20	Hps Pure Keshavray R.N.3	41	Pt Centure Karanpur R.N.02
21	Composite Vidhyalay Pure Madhav Singh R.N.1	42	Pt Centure Karanpur R.N.03

Contd....

## Polling Station Level Election Results

### Polling Station-wise Votes Secured by Overall Top Five Parties in Pratapgarh Assembly in Assembly Election (AE) under Pratapgarh Parliamentary Constituency in Uttar Pradesh (2022)

Number of Polling Station	Winner - Rajendra Kumar (BJP)	Runner-up - Krishna Patel (APNDLK)	3rd - Ashutosh Tripathi (BSP)	4th - Israr Ahmad (AIMIM)	5th - Neeraj Tripathi (INC)	NOTA	Other	Total Votes Secured
36	341	130	118	11	11	5	33	649
37	266	68	44	3	4	4	12	401
38	303	215	43	7	15	5	29	617
39	293	240	44	15	8	4	24	628
40	134	207	125	11	27	0	24	528
41	218	138	127	9	57	5	16	570
42	303	157	64	9	23	1	11	568
43	130	191	18	40	58	3	15	455
44	111	118	85	9	43	4	7	377
45	255	77	62	5	52	2	9	462
46	218	81	61	2	39	2	9	412
47	226	167	19	7	24	1	16	460
48	278	128	38	4	28	1	8	485
49	149	107	66	5	13	1	7	348
50	189	169	27	3	22	4	9	423
51	187	155	7	4	16	1	11	381
52	280	165	7	8	37	1	11	509
53	153	84	16	12	37	2	8	312
54	244	62	3	3	31	2	8	353
55	217	192	12	10	27	3	11	472
56	385	135	18	3	38	3	3	585
57	270	45	33	1	28	2	1	380
58	173	369	3	7	7	2	12	573
59	68	402	0	11	7	0	20	508
60	12	382	3	21	0	1	8	427
61	228	224	24	4	12	4	13	509
62	302	48	5	2	4	0	5	366
63	209	108	13	7	9	4	3	353
64	33	404	4	39	8	1	10	499
65	36	328	5	39	4	1	6	419
66	143	414	2	21	0	3	10	593
67	237	82	42	4	18	4	8	395
68	274	135	2	5	5	0	3	424
69	151	268	29	7	10	4	9	478
70	441	59	1	2	10	2	6	521

Contd....

## Polling Station Level Election Results

### Winner, Runner-up and 3rd Party Position & Winning Margin According to Polling Stations in Pratapgarh Assembly in Assembly Election (AE) under Pratapgarh Parliamentary Constituency in Uttar Pradesh (2022)

Polling Station Number	Winner Party	Winner Votes (%)	Runner-up Party	Runner-up Votes (%)	Winning Margin Votes (%)	Third Party	Third Party Votes (%)	Other Votes (%)
71	BJP	354 (60.72)	APNDLK	199 (34.13)	155 (26.59)	INC	15 (2.57)	15 (2.57)
72	BJP	337 (58.3)	APNDLK	205 (35.47)	132 (22.83)	INC	23 (3.98)	13 (2.25)
73	APNDLK	261 (48.88)	BJP	241 (45.13)	20 (3.75)	INC	13 (2.43)	19 (3.56)
74	BJP	314 (69.78)	APNDLK	90 (20)	224 (49.78)	INC	32 (7.11)	14 (3.11)
75	BJP	345 (70.41)	APNDLK	79 (16.12)	266 (54.29)	INC	28 (5.71)	38 (7.76)
76	BJP	168 (46.41)	BSP	105 (29.01)	63 (17.4)	APNDLK	59 (16.3)	30 (8.29)
77	BJP	203 (64.04)	BSP	49 (15.46)	154 (48.58)	APNDLK	45 (14.2)	20 (6.31)
78	BJP	240 (65.22)	APNDLK	46 (12.5)	194 (52.72)	BSP	44 (11.96)	38 (10.33)
79	BJP	289 (70.66)	APNDLK	81 (19.8)	208 (50.86)	INC	30 (7.33)	9 (2.2)
80	BJP	212 (53.4)	APNDLK	104 (26.2)	108 (27.2)	INC	62 (15.62)	19 (4.79)
81	BJP	272 (54.73)	APNDLK	117 (23.54)	155 (31.19)	BSP	62 (12.47)	46 (9.26)
82	BJP	244 (45.44)	APNDLK	228 (42.46)	16 (2.98)	BSP	19 (3.54)	46 (8.57)
83	BJP	262 (53.25)	APNDLK	114 (23.17)	148 (30.08)	BSP	59 (11.99)	57 (11.59)
84	BJP	260 (67.01)	APNDLK	91 (23.45)	169 (43.56)	BSP	24 (6.19)	13 (3.35)
85	BJP	275 (59.27)	APNDLK	150 (32.33)	125 (26.94)	INC	17 (3.66)	22 (4.74)
86	APNDLK	242 (46.18)	BJP	228 (43.51)	14 (2.67)	BSP	20 (3.82)	34 (6.49)
87	BJP	147 (42.36)	APNDLK	117 (33.72)	30 (8.64)	BSP	52 (14.99)	31 (8.93)
88	APNDLK	181 (53.55)	BJP	110 (32.54)	71 (21.01)	INC	15 (4.44)	32 (9.47)
89	BJP	295 (70.74)	INC	64 (15.35)	231 (55.39)	APNDLK	34 (8.15)	24 (5.76)
90	BJP	264 (73.54)	APNDLK	45 (12.53)	219 (61.01)	INC	33 (9.19)	17 (4.74)
91	BJP	256 (42.24)	APNDLK	230 (37.95)	26 (4.29)	INC	26 (4.29)	94 (15.51)
92	BJP	303 (62.86)	APNDLK	118 (24.48)	185 (38.38)	BSP	24 (4.98)	37 (7.68)
93	BJP	245 (46.4)	APNDLK	239 (45.27)	6 (1.13)	AIMIM	21 (3.98)	23 (4.36)
94	BJP	394 (74.06)	APNDLK	97 (18.23)	297 (55.83)	INC	18 (3.38)	23 (4.32)
95	APNDLK	345 (75.49)	BJP	68 (14.88)	277 (60.61)	INC	15 (3.28)	29 (6.35)
96	APNDLK	442 (81.7)	BJP	53 (9.8)	389 (71.9)	AIMIM	13 (2.4)	33 (6.1)
97	BJP	215 (48.53)	APNDLK	160 (36.12)	55 (12.41)	BSP	45 (10.16)	23 (5.19)
98	BJP	198 (79.84)	APNDLK	38 (15.32)	160 (64.52)	INC	7 (2.82)	5 (2.02)
99	BJP	291 (65.84)	APNDLK	68 (15.38)	223 (50.46)	BSP	34 (7.69)	49 (11.09)
100	BJP	281 (74.93)	APNDLK	58 (15.47)	223 (59.46)	BSP	12 (3.2)	24 (6.4)
101	BJP	154 (44.13)	APNDLK	137 (39.26)	17 (4.87)	BSP	24 (6.88)	34 (9.74)
102	APNDLK	221 (43.94)	BJP	108 (21.47)	113 (22.47)	BSP	107 (21.27)	67 (13.32)
103	BJP	311 (57.81)	APNDLK	142 (26.39)	169 (31.42)	BSP	42 (7.81)	43 (7.99)
104	APNDLK	245 (40.36)	BJP	241 (39.7)	4 (0.66)	BSP	60 (9.88)	61 (10.05)
105	APNDLK	229 (40.53)	BJP	187 (33.1)	42 (7.43)	BSP	92 (16.28)	57 (10.09)

Contd....

## Socio-Economic Amenities - Rural

### Access to Education Facilities

Particulars	Number of Villages (% of Population)				
	Available	Not Available	If Not Available (Distance of Nearest Facility)		
			A	B	C
Govt. Primary School	153 (75)	124 (25)	68 (11)	1 (0)	2 (0)
Private Primary School	29 (19)	248 (81)	4 (1)	1 (0)	0 (0)
Govt. Middle School	58 (39)	219 (61)	87 (18)	2 (1)	1 (0)
Private Middle School	32 (23)	245 (77)	42 (12)	1 (0)	0 (0)
Govt. Secondary School	7 (6)	270 (94)	64 (17)	15 (6)	1 (2)
Private Secondary School	20 (14)	257 (86)	87 (27)	10 (3)	1 (1)
Govt. Senior Secondary School	10 (6)	267 (94)	60 (18)	32 (9)	0 (0)
Private Senior Secondary School	14 (11)	263 (89)	75 (26)	18 (6)	1 (1)
Govt. Arts and Science Degree College	2 (3)	275 (97)	13 (4)	45 (14)	37 (13)
Private Arts and Science Degree College	5 (2)	272 (98)	32 (12)	37 (13)	11 (3)
Govt. Engineering College	0 (0)	277 (100)	1 (0)	12 (4)	130 (41)
Private Engineering College	0 (0)	277 (100)	0 (0)	4 (1)	17 (9)
Govt. Medicine College	0 (0)	277 (100)	3 (2)	14 (5)	141 (46)
Private Medicine College	0 (0)	277 (100)	0 (0)	0 (0)	7 (3)
Govt. Management Institute	0 (0)	277 (100)	7 (4)	9 (2)	90 (29)
Private Management Institute	0 (0)	277 (100)	3 (1)	5 (3)	43 (13)
Govt. Polytechnic	1 (0)	276 (100)	13 (6)	78 (31)	116 (40)
Private Polytechnic	0 (0)	277 (100)	0 (0)	3 (1)	0 (0)
Govt. Vocational Training School/ITI	2 (1)	275 (99)	14 (10)	74 (25)	117 (40)
Private Vocational Training School/ITI	0 (0)	277 (100)	1 (0)	2 (0)	0 (0)
Govt. Non Formal Training Centre	9 (6)	268 (94)	39 (13)	61 (19)	69 (26)
Private Non Formal Training Centre	1 (1)	276 (99)	0 (0)	0 (0)	1 (1)
Govt. School For Disabled	0 (0)	277 (100)	7 (4)	59 (20)	93 (31)
Private School For Disabled	0 (0)	277 (100)	0 (0)	0 (0)	2 (1)
Government Others	0 (0)	277 (100)	0 (0)	1 (0)	0 (0)
Private Others	0 (0)	277 (100)	0 (0)	0 (0)	0 (0)

Note : Distance A : Less than 5 km; B : Between 5-10 km; C : 10+ km.; Source : Data Analysis is based on 2011 Census.

## DISCLAIMER

The Terms of Use and Disclaimer of Datanet India Private Limited (hereinafter referred to as "Datanet") for use of this analysis report of **Pratapgarh Assembly Constituency (Pratapgarh Vidhan Sabha)** :-

1. **Assembly Factbook™** is a Registered Trade Mark owned by Datanet.
2. All the maps are sketched and graphical representation only and have not been drawn to the scale and also not to represent the actual geographical area or boundary of the unit.
3. The data for the aforesaid analysis is based on authentic sources and has been culled from the various publications of Census, CSO and NSSO for district and block level data, various central and state government departments, Central & State Elections Commissions and the concerned Returning Officers' releases, Electoral Rolls, Election results and allied publications, internal assessment, surveys, estimates and analysis. Therefore, certain adjustment of data at micro level may have been done to arrive closer to the macro data.
4. Data have been provided on an "As Is" and "As AVAILABLE" basis
5. The colours shown in the maps or diagram and charts of a particular party, alliance or AC are indicative and do not represent them.
6. This publication which includes maps, sheets, graphs and data would be the property under copyright of Datanet only. The user may use these for its internal study, analysis and research purposes. It's public display, re-selling or any commercial uses by the user are not allowed.
7. Datanet has taken due care and caution in compilation and processing of data and allied information, but does not guarantee the accuracy, adequacy or completeness of any information/analysis and will be not responsible for any errors or omissions or for the results obtained from the use of such information/analysis.
8. All the contents for the publication have been culled from various authentic sources and Datanet reasonably believes such sources to be reliable, but does not make any representations, express or implied as to the accuracy or fitness of use of such information. The information or contents of the information/analysis do not constitute advice and should not be relied upon in making (or refraining from making) any decision. Any reliance placed upon the information provided by Datanet is the sole responsibility and strictly at the user's risk.
9. In no event will Datanet be liable for any damages (including, without limitation, damages for loss of business projects, or loss of profits) arising in contract, tort or otherwise from the use of or inability to use any of its contents, or from any action taken (or refrained from being taken) as a result of using the analysis or any of its contents. Datanet its directors, owners, editors, officials, employees, distributor and agents or any associate will not be liable for any errors in the information contained or any consequences arising from the use of the contents of the provided information/analysis.
10. If any provision of these terms and conditions is held invalid or illegal or unenforceable for any reason by any court of competent jurisdiction, such provision shall be severed and the remainder of provisions of the terms and conditions shall continue in full force and effect as if the Term of Use had been executed with the invalid, illegal or unenforceable provision eliminated.
11. If there are any discrepancies in the information provided, please bring it to attention of Datanet for suitable rectification measures.

**Buy Online This Complete Book At  
Datanet India eBooks Store**

[www.indiastatpublications.com](http://www.indiastatpublications.com)

or go directly at

[http://www.indiastatpublications.com/  
Assembly\\_factbook/Uttar Pradesh/Pratapgarh/ Pratapgarh](http://www.indiastatpublications.com/Assembly_factbook/Uttar%20Pradesh/Pratapgarh/Pratapgarh)

 **indiastat**elections

ISBN : 978-93-5905-032-4



9 789359 050324