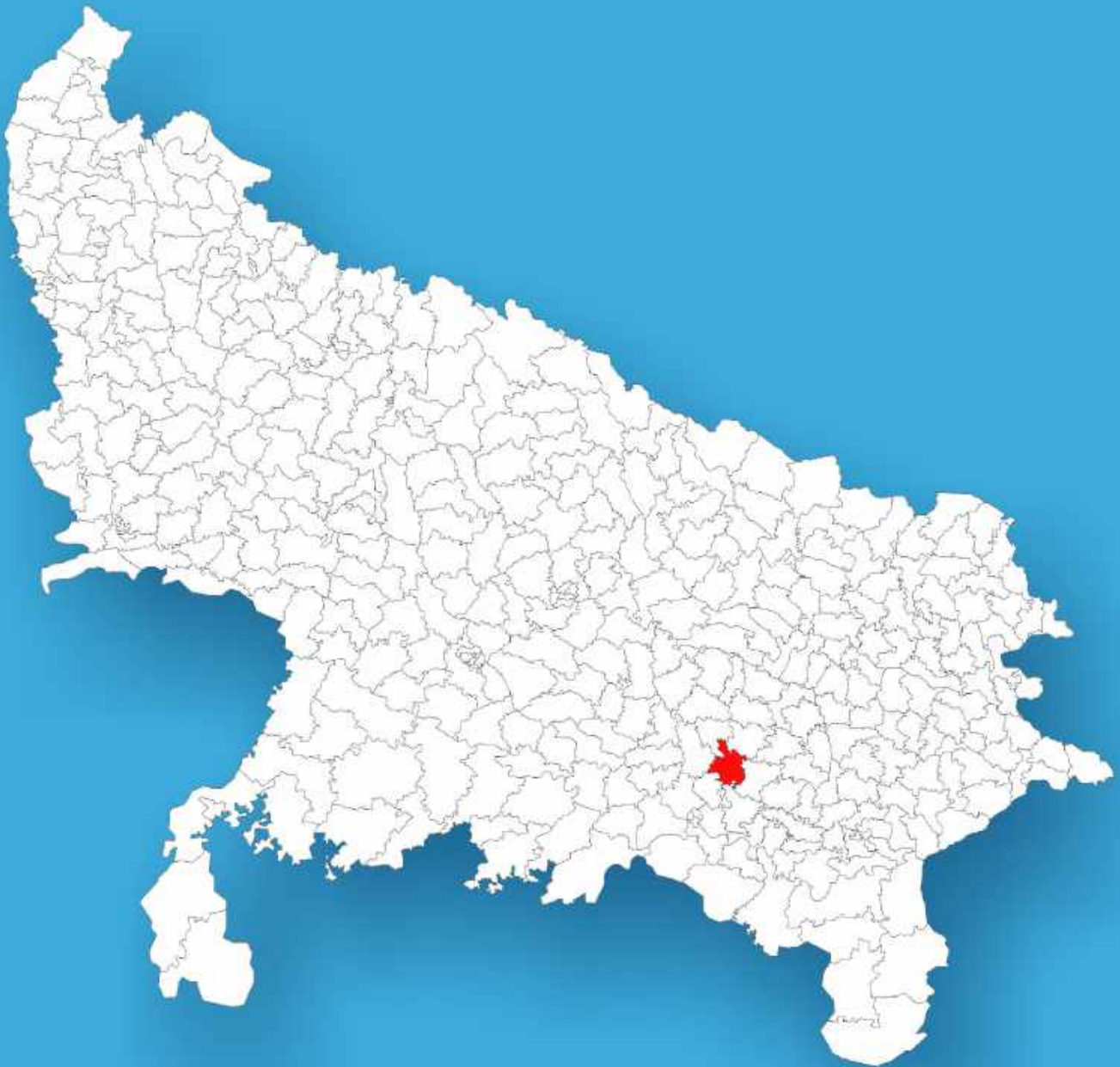




Uttar Pradesh

Assembly Factbook™

Raniganj Assembly Constituency



Key Electoral Data of Raniganj
Assembly Constituency (Vidhan Sabha)

Uttar Pradesh
Assembly FactbookTM
Raniganj Assembly Constituency



Raniganj Vidhan Sabha

Editor & Director

Dr. R.K. Thukral

Research Editor

Dr. Shafeeq Rahman

**Compiled, Researched and Published by
Datanet India Pvt. Ltd.**

D-100, 1st Floor,

Okhla Industrial Area, Phase-I,

New Delhi- 110020.

Ph.: 91-11- 43580781-84

Email : support@indiastatpublications.com

Website : www.indiastatelections.com

Online Book Store :

www.indiastatpublications.com

Report No. : AFB/UP-250-0125

ISBN : 978-93-5905-882-5

First Edition : January, 2018

Eighth Updated Edition : January, 2025

Price : Rs.11500/-

US\$ 310

© Datanet India Pvt. Ltd.

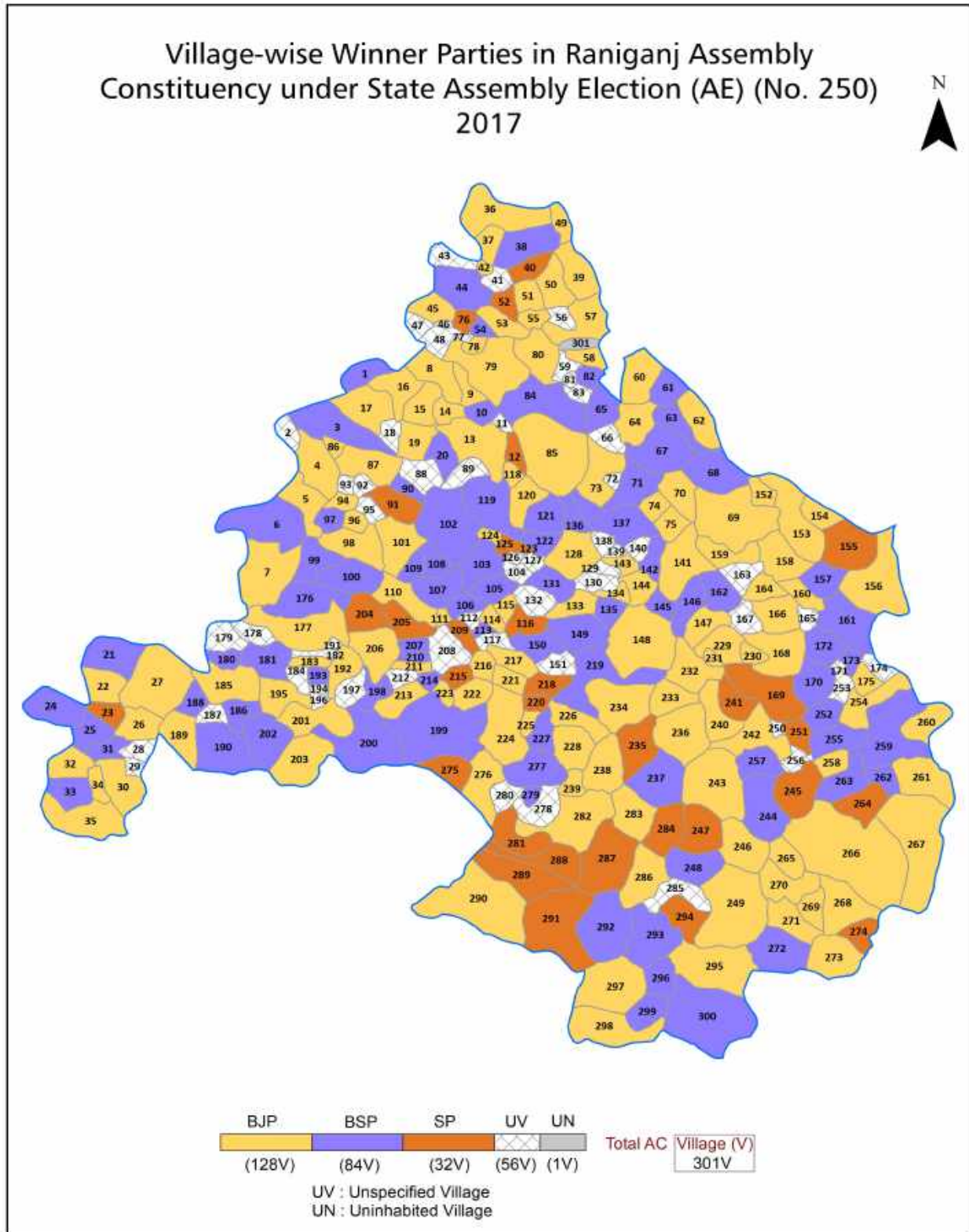
All rights reserved. No part of this book may be reproduced, stored in a retrieval system or transmitted in any form or by any means, mechanical photocopying, photographing, scanning, recording or otherwise without the prior written permission of the publisher. Please refer to Disclaimer at page no. 294 for the use of this publication.

Printed in India

Contents

No.	Particulars	Page No.
	Introduction	
1	Assembly Constituency - (Vidhan Sabha) at a Glance Features of Assembly as per Delimitation Commission of India (2008)	1-2
	Location and Political Maps	
2	Location Map Boundaries of Assembly Constituency - (Vidhan Sabha) in District Boundaries of Assembly Constituency under Parliamentary Constituency - (Lok Sabha) Village-wise Winner Parties-2024, 2022, 2019, 2017, 2014, 2012 and 2009	3-11
	Administrative Setup (2011)	
3	District Sub-district Towns Villages Inhabited Villages Uninhabited Villages Village Panchayat Intermediate Panchayat	12-27
	Demographics (2011)	
4	Population Households Rural/Urban Population Villages by Population Size Sex Ratio (Total & 0-6 Years) Religious Population Social Population Literacy Rate	28-29
	Electoral Features	
5	Important Dates of Last Elections Held Electors by Gender Service Electors Voters Voters Turnout Polling Stations & Average Number of Electors per Polling Station Electors by Age Group Present Elected Representatives	30-35
	Historical Summary Election Results	
6	Vote Share of Major Parties Winning Margin (Number & Percentage) Polarity of Parties Summary Result of Assembly Segment of Parliamentary Election 2024, 2019, 2014 and 2009 Summary Result of Assembly Elections 2022, 2017 and 2012	36-45
	Polling Station Level Election Results	
7	Name and Number of Polling Station 2024, 2022, 2019, 2017, 2014, 2012 and 2009 Polling Station-wise Electors, Voters & Voters Turnout 2024, 2022, 2019, 2017, 2014, 2012 and 2009 Polling Station wise Elections Results 2024, 2022, 2019, 2017, 2014, 2012 and 2009	46-252
	Panchayat and Local Bodies Election Results	
8	Panchayat Result 2015 Urban Local Bodies Result 2012	253-272
	Share of Assembly Constituency	
9	Share of Assembly Constituency - (Vidhan Sabha) in State, District and Parliamentary Constituency - (Lok Sabha)	273
	Socio-Economic Amenities (2011)	
10	Access to Administrative Units Agricultural, Manufacturing and Industrial Commodities Demographic Indicators Education Health & Manpower Drinking Water Supply Sanitation Entertainment and Recreations Infrastructure Power Food Allocation Distribution and Marketing of Agriculture Commodities Infrastructure Transport and Road Infrastructure Communication Banking and Financial Services Land Use Irrigation Source	275-289
11	Abbreviation & Sources	290-293
12	Disclaimer	294

Location & Political Map



Administrative Setup

List of Village Panchayat & Intermediate Panchayat (Block) Name - 2011

Village Name	Village Panchayat Name	Intermediate Panchayat Name
Almapur	Rajapur	Shivgarh
Amapur Bori	Amapur Bori	Paras Rampura
Amari	Amrai	Paras Rampura
Amarpur	Amarpur	Shivgarh
Amlidandh	Amlidah	Shivgarh
Arar	Sarai Sher Khan	Shivgarh
Ashapur	Mohammadpur Pali	Paras Rampura
Ashipur	Mirjapur Chauhari	Paras Rampura
Atri	Sujha	Paras Rampura
Audhanpur	Audhanpur	Shivgarh
Auwar	Auwar	Pratapgarh (Sadar)
Babu Patti	Barahda	Paras Rampura
Baghevara	Bhojeymau	Shivgarh
Bairampur	Bairampur	Paras Rampura
Bakulahi	Naubasta	Pratapgarh (Sadar)
Balipur	Balipur	Shivgarh
Banrahi	Pareytara	Shivgarh
Banvapur	Banvapur	Paras Rampura
Banvarpur	Banvarpur	Paras Rampura
Barahda	Barahda	Paras Rampura
Barahimpur	Gopalpur	Shivgarh
Barsanda	Bhagawan Pur Mufarid	Mandhata
Basant Patti	Ramrai	Paras Rampura
Basha	Beerapur	Shivgarh
Basi	Chandi Govindpur	Shivgarh
Basi Adhar Ganj	Basi Adhar Ganj	Paras Rampura
Basiraha	Basiraha	Paras Rampura
Basirpur	Vashirpur	Shivgarh
Baudh Patti	Premdhar Patti	Shivgarh

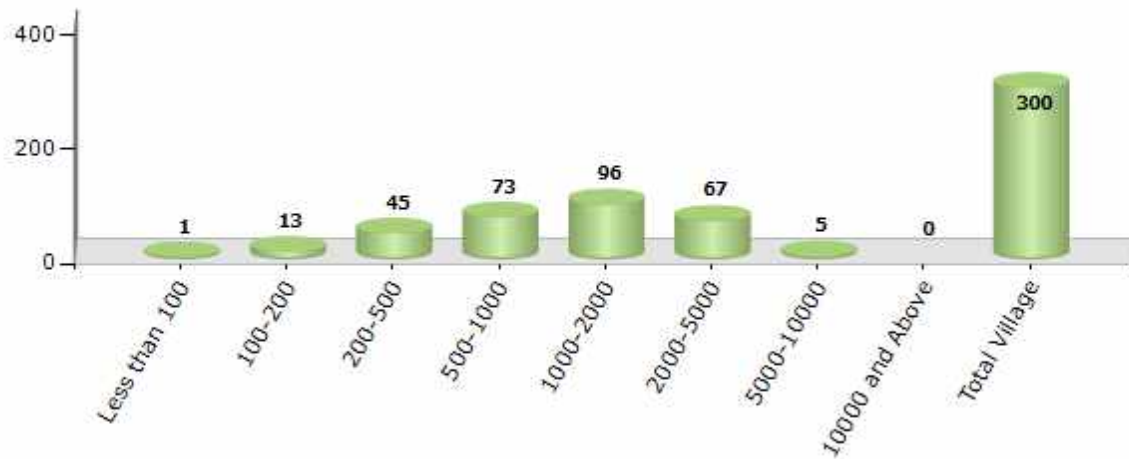
Contd....

Demographics

Number of Villages by Population Size - 2011

Less than 100	100-200	200-500	500-1000	1000-2000	2000-5000	5000-10000	10000 and Above	Total Village
1	13	45	73	96	67	5	0	300

Number of Villages by Population Size - 2011

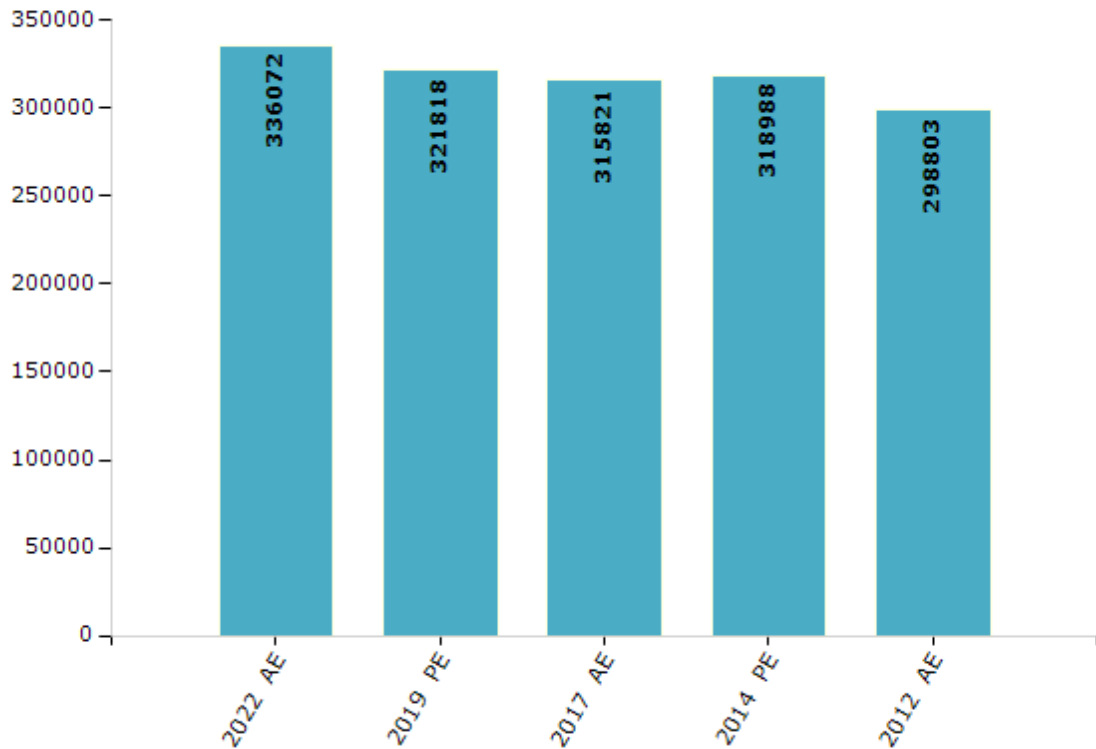


Electoral Features

Electors by Male & Female

Year	Male	Female	Others	Total	Year	Male	Female	Others	Total
2022 AE	178438	157632	2	336072	1991 AE	-	-	-	-
2019 PE	172184	149632	2	321818	1989 AE	-	-	-	-
2017 AE	169021	146799	1	315821	1985 AE	-	-	-	-
2014 PE	169631	149345	12	318988	1980 AE	-	-	-	-
2012 AE	156863	141931	9	298803	1977 AE	-	-	-	-
2009 PE	-	-	-	-	1974 AE	-	-	-	-
2007 AE	-	-	-	-	1969 AE	-	-	-	-
2004 PE	-	-	-	-	1967 AE	-	-	-	-
2002 AE	-	-	-	-	1962 AE	-	-	-	-
1999 PE	-	-	-	-	1957 AE	-	-	-	-
1996 AE	-	-	-	-	1952 AE	-	-	-	-
1993 AE	-	-	-	-					

Number of Electors



Note : AE : Assembly Election, PE : Assembly Segment of Parliamentary Election

Historical Summary Election Results

Summary Result of Assembly Election - 2017

Candidate Name	Party	Votes	Votes %
Abhay Kumar Alias Dhiraj Ojha	BJP	67031	37.83
Shakeel Ahmad Khan	BSP	58022	32.75
Prof.Shivakant Ojha	SP	37816	21.34
Shreenath	NINSHAD	2052	1.16
Prananjany	IND	1874	1.06
Anil Yadav	SARSAMP	1379	0.78
Shashi Bhusan	IND	1340	0.76
Ram Shiromani Shukla	RLD	1209	0.68
Tribhuwan	CPI	1008	0.57
Dinesh Pandey	IND	818	0.46
Ashok Kumar	IND	657	0.37
Narendra Kumar	BMUP	629	0.35
Anurag Kumar	BKS	488	0.28
Dheeraj	IND	418	0.24
Awadhesh	LD	411	0.23
Sushil Kumar	IND	313	0.18
Parasnath	SUCI	241	0.14
Ram Asrey	PGSP	225	0.13
	NOTA	1259	0.71

Polling Station Level Election Results

Number and Name of Polling Stations (PS) (2022)

Number of Polling Stations	Name of Polling Stations	Number of Polling Stations	Name of Polling Stations
1	P. S Poore Mohan	22	P.S Naubasta R N 1
2	P.S. Auwar R N 1	23	P.S Naubasta R N 2
3	P.S. Auwar R N 2	24	P.S Sansarpur R N 1
4	P.S. Namak Sayer R N 1	25	P.S Sansarpur R N 2
5	P.S. Namak Sayer R N 2	26	P.S Sansarpur (Poore Kaithan)
6	Ikra School Poore Hiranman	27	P.S Kusfara R N 1
7	P S S Poore Hiranman	28	P.S Kusfara R N 2
8	P.S Bhuidaha R N 1	29	P.S Kharvai Chhoti
9	P.S Bhuidaha R N 2	30	P.S Kharvai R N 1
10	P.S Januari	31	P.S Kharvai R N 2
11	P.S. Bhagesara Class R N 1	32	P.S Changhaipur R N 1
12	P.S. Bhagesara Class R N 2	33	P.S Changhaipur R N 2
13	P.S Rajapur R N 1	34	U.P.S. Puraila (1 To 8) R N 1
14	P.S Rajapur R N 2	35	U.P.S. Puraila (1 To 8) R N 2
15	P.S Ghatampur	36	P.S Barsanda
16	P.S Poore Ganpat (Ghatampur)	37	P.S Kalani
17	P.S Nasirpur	38	P.S.S Saray Raja
18	P.S Pooranpur Pathkhan R N 1	39	P.S Malhupur R N 1
19	P.S Pooranpur Pathkhan R N 2	40	P.S Malhupur R N 2
20	Composite Vidyalaya Sipah Maheri (1 To 8) R N 1	41	Panchayat Bhawan Bhagwanpur Mufreed
21	Composite Vidyalaya Sipah Maheri (1 To 8) R N 2	42	Panchayat Bhawan Khalispur

Contd....

Polling Station Level Election Results

Polling Station-wise Votes Secured by Overall Top Five Parties in Raniganj Assembly in Assembly Election (AE) under Pratapgarh Parliamentary Constituency in Uttar Pradesh (2022)

Number of Polling Station	Winner - Rakesh Kumar Verma Alias Dr. R. K. Verma (SP)	Runner-up - Abhay Kumar Alias Dhiraj Ojha (BJP)	3rd - Ajay Yadav (BSP)	4th - Anil Kumar (AIMIM)	5th - Abdul Wahid (INC)	NOTA	Other	Total Votes Secured
36	78	63	19	219	3	5	18	405
37	188	136	35	25	3	4	9	400
38	64	294	47	74	7	5	15	506
39	125	114	36	67	0	2	7	351
40	120	172	3	75	0	5	17	392
41	213	144	137	46	1	4	22	567
42	67	209	53	14	3	1	10	357
43	229	157	30	21	2	8	16	463
44	157	410	2	15	4	2	20	610
45	186	138	6	100	0	5	9	444
46	100	72	79	50	3	3	18	325
47	299	386	15	8	7	3	30	748
48	118	350	57	10	0	5	20	560
49	162	93	17	116	1	3	10	402
50	114	218	64	56	5	2	8	467
51	137	280	94	6	6	0	6	529
52	50	317	120	1	3	5	12	508
53	192	145	9	6	1	0	9	362
54	194	263	1	8	3	2	3	474
55	209	231	75	54	6	6	10	591
56	154	221	24	0	1	1	10	411
57	242	160	61	5	2	5	12	487
58	277	258	31	32	3	4	11	616
59	60	471	29	36	3	0	6	605
60	284	212	93	45	2	4	8	648
61	139	303	64	13	3	1	10	533
62	180	61	71	87	0	4	11	414
63	97	134	16	1	0	0	7	255
64	130	320	16	4	4	0	3	477
65	163	345	86	2	4	2	11	613
66	157	198	85	13	3	1	20	477
67	316	138	9	18	1	2	13	497
68	109	254	56	10	3	2	3	437
69	146	207	7	28	2	2	11	403
70	193	317	18	3	1	3	11	546

Contd....

Polling Station Level Election Results

Winner, Runner-up and 3rd Party Position & Winning Margin According to Polling Stations in Raniganj Assembly in Assembly Election (AE) under Pratapgarh Parliamentary Constituency in Uttar Pradesh (2022)

Polling Station Number	Winner Party	Winner Votes (%)	Runner-up Party	Runner-up Votes (%)	Winning Margin Votes (%)	Third Party	Third Party Votes (%)	Other Votes (%)
71	BJP	274 (56.03)	SP	167 (34.15)	107 (21.88)	AIMIM	33 (6.75)	15 (3.07)
72	BJP	124 (62.63)	SP	52 (26.26)	72 (36.37)	BSP	12 (6.06)	10 (5.05)
73	SP	229 (45.8)	BJP	154 (30.8)	75 (15)	BSP	68 (13.6)	49 (9.8)
74	SP	129 (43.14)	BJP	111 (37.12)	18 (6.02)	BSP	52 (17.39)	7 (2.34)
75	SP	304 (43.3)	BJP	209 (29.77)	95 (13.53)	BSP	155 (22.08)	34 (4.84)
76	BJP	237 (36.29)	SP	187 (28.64)	50 (7.65)	BSP	162 (24.81)	67 (10.26)
77	BJP	352 (64.83)	SP	124 (22.84)	228 (41.99)	BSP	39 (7.18)	28 (5.16)
78	BJP	190 (54.6)	SP	117 (33.62)	73 (20.98)	AIMIM	29 (8.33)	12 (3.45)
79	BJP	124 (33.07)	SP	121 (32.27)	3 (0.8)	BSP	110 (29.33)	20 (5.33)
80	SP	295 (55.35)	AIMIM	127 (23.83)	168 (31.52)	BJP	82 (15.38)	29 (5.44)
81	BJP	232 (41.21)	SP	205 (36.41)	27 (4.8)	BSP	65 (11.55)	61 (10.83)
82	BJP	203 (45.41)	SP	171 (38.26)	32 (7.15)	BSP	35 (7.83)	38 (8.5)
83	BJP	390 (73.72)	SP	116 (21.93)	274 (51.79)	BSP	8 (1.51)	15 (2.84)
84	BJP	412 (56.91)	SP	225 (31.08)	187 (25.83)	AIMIM	58 (8.01)	29 (4.01)
85	BJP	291 (54.7)	SP	190 (35.71)	101 (18.99)	BSP	23 (4.32)	28 (5.26)
86	SP	282 (53.61)	BJP	203 (38.59)	79 (15.02)	BSP	28 (5.32)	13 (2.47)
87	SP	294 (48.92)	BJP	200 (33.28)	94 (15.64)	BSP	77 (12.81)	30 (4.99)
88	SP	280 (63.78)	BJP	111 (25.28)	169 (38.5)	BSP	21 (4.78)	27 (6.15)
89	SP	172 (53.92)	BJP	95 (29.78)	77 (24.14)	BSP	33 (10.34)	19 (5.96)
90	BJP	351 (77.31)	SP	55 (12.11)	296 (65.2)	BSP	38 (8.37)	10 (2.2)
91	BJP	167 (36.95)	SP	162 (35.84)	5 (1.11)	BSP	102 (22.57)	21 (4.65)
92	BJP	228 (44.36)	SP	156 (30.35)	72 (14.01)	BSP	100 (19.46)	30 (5.84)
93	SP	243 (40.1)	BSP	148 (24.42)	95 (15.68)	BJP	137 (22.61)	78 (12.87)
94	BJP	205 (41.5)	SP	201 (40.69)	4 (0.81)	BSP	73 (14.78)	15 (3.04)
95	SP	213 (41.85)	BJP	203 (39.88)	10 (1.97)	BSP	61 (11.98)	32 (6.29)
96	SP	160 (46.11)	BSP	112 (32.28)	48 (13.83)	BJP	61 (17.58)	14 (4.03)
97	SP	203 (42.65)	BJP	172 (36.13)	31 (6.52)	BSP	68 (14.29)	33 (6.93)
98	SP	303 (65.73)	BJP	83 (18)	220 (47.73)	BSP	52 (11.28)	23 (4.99)
99	BJP	210 (45.45)	SP	176 (38.1)	34 (7.35)	BSP	58 (12.55)	18 (3.9)
100	SP	365 (61.34)	BJP	127 (21.34)	238 (40)	BSP	76 (12.77)	27 (4.54)
101	SP	255 (52.04)	BSP	128 (26.12)	127 (25.92)	BJP	92 (18.78)	15 (3.06)
102	BJP	225 (53.19)	SP	114 (26.95)	111 (26.24)	BSP	57 (13.48)	27 (6.38)
103	BJP	211 (43.51)	SP	158 (32.58)	53 (10.93)	AIMIM	46 (9.48)	70 (14.43)
104	SP	209 (53.05)	BJP	153 (38.83)	56 (14.22)	BSP	19 (4.82)	13 (3.3)
105	SP	176 (49.03)	BSP	80 (22.28)	96 (26.75)	BJP	65 (18.11)	38 (10.58)

Contd....

Socio-Economic Amenities - Rural

Access to Education Facilities

Particulars	Number of Villages (% of Population)				
	Available	Not Available	If Not Available (Distance of Nearest Facility)		
			A	B	C
Govt. Primary School	205 (84)	95 (16)	51 (7)	1 (0)	0 (0)
Private Primary School	28 (16)	272 (84)	3 (0)	0 (0)	0 (0)
Govt. Middle School	84 (41)	216 (59)	82 (18)	3 (0)	1 (0)
Private Middle School	41 (23)	259 (77)	24 (6)	2 (1)	0 (0)
Govt. Secondary School	8 (6)	292 (94)	65 (16)	22 (9)	3 (1)
Private Secondary School	27 (16)	273 (84)	70 (20)	7 (3)	0 (0)
Govt. Senior Secondary School	9 (8)	291 (92)	55 (15)	44 (14)	12 (4)
Private Senior Secondary School	22 (15)	278 (85)	40 (14)	14 (5)	2 (1)
Govt. Arts and Science Degree College	1 (0)	299 (100)	6 (2)	33 (9)	73 (25)
Private Arts and Science Degree College	2 (1)	298 (99)	7 (2)	8 (3)	12 (6)
Govt. Engineering College	0 (0)	300 (100)	0 (0)	8 (1)	104 (39)
Private Engineering College	0 (0)	300 (100)	0 (0)	1 (0)	4 (1)
Govt. Medicine College	0 (0)	300 (100)	9 (2)	13 (3)	107 (41)
Private Medicine College	1 (0)	299 (100)	0 (0)	0 (0)	1 (0)
Govt. Management Institute	0 (0)	300 (100)	0 (0)	8 (1)	68 (23)
Private Management Institute	0 (0)	300 (100)	0 (0)	5 (0)	29 (12)
Govt. Polytechnic	0 (0)	300 (100)	0 (0)	13 (3)	149 (50)
Private Polytechnic	0 (0)	300 (100)	0 (0)	0 (0)	1 (0)
Govt. Vocational Training School/ITI	0 (0)	300 (100)	1 (0)	31 (9)	129 (44)
Private Vocational Training School/ITI	1 (1)	299 (99)	4 (1)	13 (6)	11 (4)
Govt. Non Formal Training Centre	1 (1)	299 (99)	3 (0)	8 (3)	34 (11)
Private Non Formal Training Centre	0 (0)	300 (100)	1 (0)	0 (0)	1 (0)
Govt. School For Disabled	0 (0)	300 (100)	1 (0)	26 (8)	82 (30)
Private School For Disabled	0 (0)	300 (100)	0 (0)	0 (0)	2 (0)
Government Others	0 (0)	300 (100)	0 (0)	0 (0)	0 (0)
Private Others	0 (0)	300 (100)	0 (0)	0 (0)	0 (0)

Note : Distance A : Less than 5 km; B : Between 5-10 km; C : 10+ km.; Source : Data Analysis is based on 2011 Census.

DISCLAIMER

The Terms of Use and Disclaimer of Datanet India Private Limited (hereinafter referred to as "Datanet") for use of this analysis report of **Raniganj Assembly Constituency (Raniganj Vidhan Sabha)** :-

1. **Assembly Factbook™** is a Registered Trade Mark owned by Datanet.
2. All the maps are sketched and graphical representation only and have not been drawn to the scale and also not to represent the actual geographical area or boundary of the unit.
3. The data for the aforesaid analysis is based on authentic sources and has been culled from the various publications of Census, CSO and NSSO for district and block level data, various central and state government departments, Central & State Elections Commissions and the concerned Returning Officers' releases, Electoral Rolls, Election results and allied publications, internal assessment, surveys, estimates and analysis. Therefore, certain adjustment of data at micro level may have been done to arrive closer to the macro data.
4. Data have been provided on an "As Is" and "As AVAILABLE" basis
5. The colours shown in the maps or diagram and charts of a particular party, alliance or AC are indicative and do not represent them.
6. This publication which includes maps, sheets, graphs and data would be the property under copyright of Datanet only. The user may use these for its internal study, analysis and research purposes. It's public display, re-selling or any commercial uses by the user are not allowed.
7. Datanet has taken due care and caution in compilation and processing of data and allied information, but does not guarantee the accuracy, adequacy or completeness of any information/analysis and will be not responsible for any errors or omissions or for the results obtained from the use of such information/analysis.
8. All the contents for the publication have been culled from various authentic sources and Datanet reasonably believes such sources to be reliable, but does not make any representations, express or implied as to the accuracy or fitness of use of such information. The information or contents of the information/analysis do not constitute advice and should not be relied upon in making (or refraining from making) any decision. Any reliance placed upon the information provided by Datanet is the sole responsibility and strictly at the user's risk.
9. In no event will Datanet be liable for any damages (including, without limitation, damages for loss of business projects, or loss of profits) arising in contract, tort or otherwise from the use of or inability to use any of its contents, or from any action taken (or refrained from being taken) as a result of using the analysis or any of its contents. Datanet its directors, owners, editors, officials, employees, distributor and agents or any associate will not be liable for any errors in the information contained or any consequences arising from the use of the contents of the provided information/analysis.
10. If any provision of these terms and conditions is held invalid or illegal or unenforceable for any reason by any court of competent jurisdiction, such provision shall be severed and the remainder of provisions of the terms and conditions shall continue in full force and effect as if the Term of Use had been executed with the invalid, illegal or unenforceable provision eliminated.
11. If there are any discrepancies in the information provided, please bring it to attention of Datanet for suitable rectification measures.

**Buy Online This Complete Book At
Datanet India eBooks Store**

www.indiastatpublications.com

or go directly at

[http://www.indiastatpublications.com/
Assembly_factbook/Uttar Pradesh/Pratapgarh/ Raniganj](http://www.indiastatpublications.com/Assembly_factbook/Uttar%20Pradesh/Pratapgarh/Raniganj)



i **india**stat**elections**

ISBN : 978-93-5905-882-5



9 789359 058825