



Uttar Pradesh

Assembly Factbook™

Vishwanath Ganj Assembly Constituency



Key Electoral Data of Vishwanath Ganj
Assembly Constituency (Vidhan Sabha)

Uttar Pradesh

Assembly Factbook™

Vishwanath Ganj Assembly Constituency



Vishwanath Ganj Vidhan Sabha

Editor & Director

Dr. R.K. Thukral

Research Editor

Dr. Shafeeq Rahman

**Compiled, Researched and Published by
Datanet India Pvt. Ltd.**

D-100, 1st Floor,

Okhla Industrial Area, Phase-I,

New Delhi- 110020.

Ph.: 91-11- 43580781-84

Email : support@indiastatpublications.com

Website : www.indiastatelections.com

Online Book Store :

www.indiastatpublications.com

Report No. : AFB/UP-247-0125

ISBN : 978-93-5802-605-4

First Edition : January, 2018

Eighth Updated Edition : January, 2025

Price : Rs.11500/-

US\$ 310

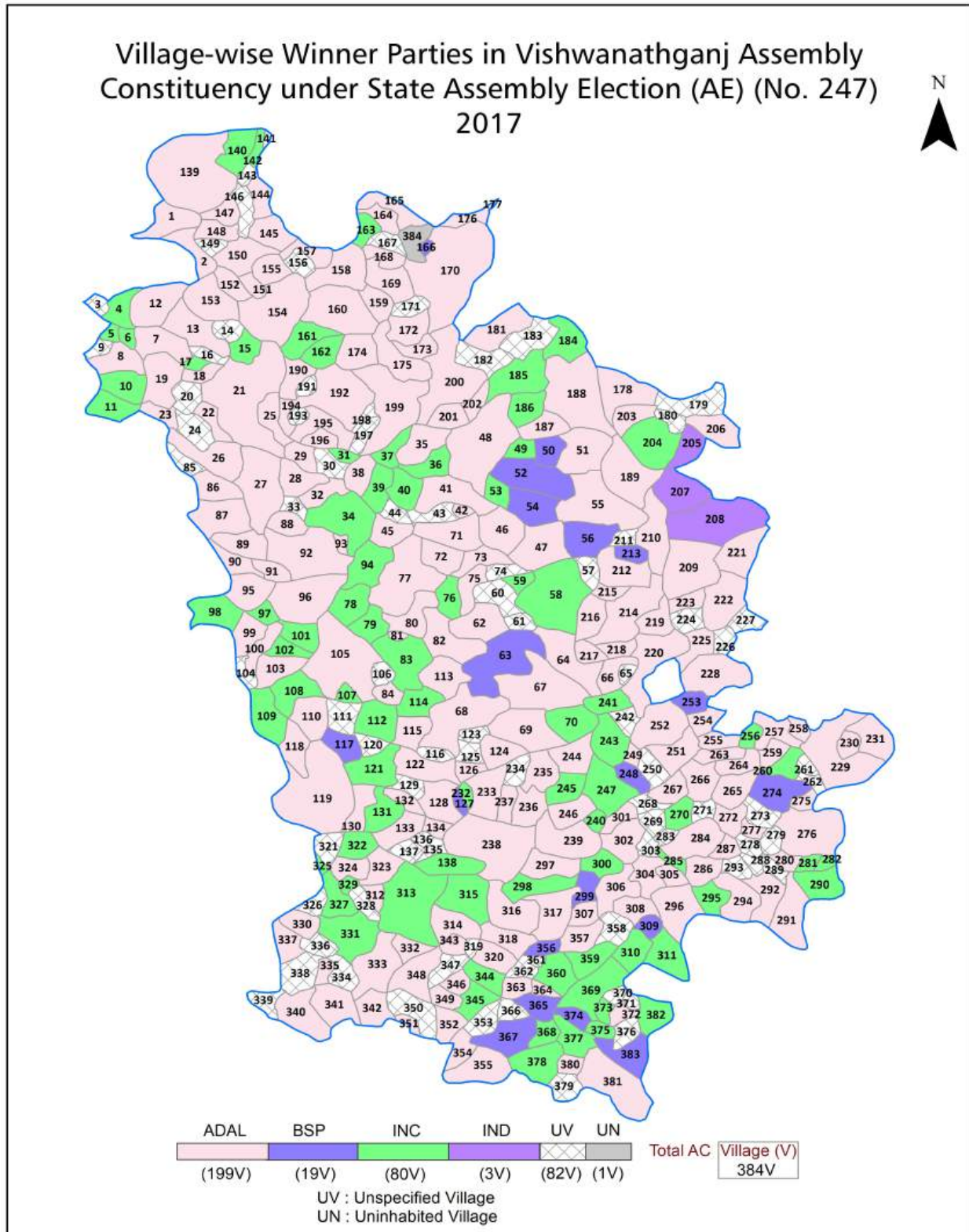
© Datanet India Pvt. Ltd.

All rights reserved. No part of this book may be reproduced, stored in a retrieval system or transmitted in any form or by any means, mechanical photocopying, photographing, scanning, recording or otherwise without the prior written permission of the publisher. Please refer to Disclaimer at page no. 342 for the use of this publication.

Printed in India

No.	Particulars	Page No.
	Introduction	
1	Assembly Constituency - (Vidhan Sabha) at a Glance Features of Assembly as per Delimitation Commission of India (2008)	1-2
	Location and Political Maps	
2	Location Map Boundaries of Assembly Constituency - (Vidhan Sabha) in District Boundaries of Assembly Constituency under Parliamentary Constituency - (Lok Sabha) Village-wise Winner Parties-2024, 2022, 2019, 2017, 2014, 2012 and 2009	3-11
	Administrative Setup (2011)	
3	District Sub-district Towns Villages Inhabited Villages Uninhabited Villages Village Panchayat Intermediate Panchayat	12-31
	Demographics (2011)	
4	Population Households Rural/Urban Population Villages by Population Size Sex Ratio (Total & 0-6 Years) Religious Population Social Population Literacy Rate	32-33
	Electoral Features	
5	Important Dates of Last Elections Held Electors by Gender Service Electors Voters Voters Turnout Polling Stations & Average Number of Electors per Polling Station Electors by Age Group Present Elected Representatives	34-39
	Historical Summary Election Results	
6	Vote Share of Major Parties Winning Margin (Number & Percentage) Polarity of Parties Summary Result of Assembly Segment of Parliamentary Election 2024, 2019, 2014 and 2009 Summary Result of Assembly Elections 2022, 2017 and 2012	40-49
	Polling Station Level Election Results	
7	Name and Number of Polling Station 2024, 2022, 2019, 2017, 2014, 2012 and 2009 Polling Station-wise Electors, Voters & Voters Turnout 2024, 2022, 2019, 2017, 2014, 2012 and 2009 Polling Station wise Elections Results 2024, 2022, 2019, 2017, 2014, 2012 and 2009	50-294
8	Panchayat and Local Bodies Election Results Panchayat Result 2015 Urban Local Bodies Result 2012	295-320
	Share of Assembly Constituency	
9	Share of Assembly Constituency - (Vidhan Sabha) in State, District and Parliamentary Constituency - (Lok Sabha)	321
	Socio-Economic Amenities (2011)	
10	Access to Administrative Units Agricultural, Manufacturing and Industrial Commodities Demographic Indicators Education Health & Manpower Drinking Water Supply Sanitation Entertainment and Recreations Infrastructure Power Food Allocation Distribution and Marketing of Agriculture Commodities Infrastructure Transport and Road Infrastructure Communication Banking and Financial Services Land Use Irrigation Source	323-337
11	Abbreviation & Sources	338-341
12	Disclaimer	342

Location & Political Map



Administrative Setup

List of Village Panchayat & Intermediate Panchayat (Block) Name - 2011

Village Name	Village Panchayat Name	Intermediate Panchayat Name
Aadampur	Tala Sirsabad	Sandwa Chandrika
Acheetpur	Acheetpur	Mandhata
Ahina	Ahina	Mandhata
Ainhi	Rawatpur	Lakshamanpur
Ajgra	Ajgara	Lakshamanpur
Akaripur	Akaripur	Mandhata
Akodhiya	Akodhiya	Mandhata
Amaiyamau	Lakhupur	Mandhata
Amilaha	Harchetpur	Mandhata
Amrauna	Amrauna	Lakshamanpur
Antpur	Bhogapur	Lakshamanpur
Antpur	Antpur	Mandhata
Aosa	Gudaru	Mandhata
Asaon	Asaon	Sangipur
Ashapur	Ashapur	Lakshamanpur
Azka	Pure Motilal	Mandhata
Babu Sarai	Babu Sarai	Mandhata
Babupur	Bajhan	Mandhata
Bachhua	Bachhua	Mandhata
Badhani	Badhani	Pratapgarh (Sadar)
Bagiyapur	Bagiyapur	Mandhata
Bahloolpur	Behloolpur	Lakshamanpur
Bahrapur	Bahrapur	Mandhata
Bahuchara	Bahuchara	Sandwa Chandrika
Bajha	Rampur Vairapur	Mandhata
Balapur	Rajapur Rainiya	Sandwa Chandrika
Balapur	Balapur	Mandhata
Balipur Person	Chamrupur Suklan	Lakshamanpur
Bankati	Hariherpur Kailha	Lakshamanpur

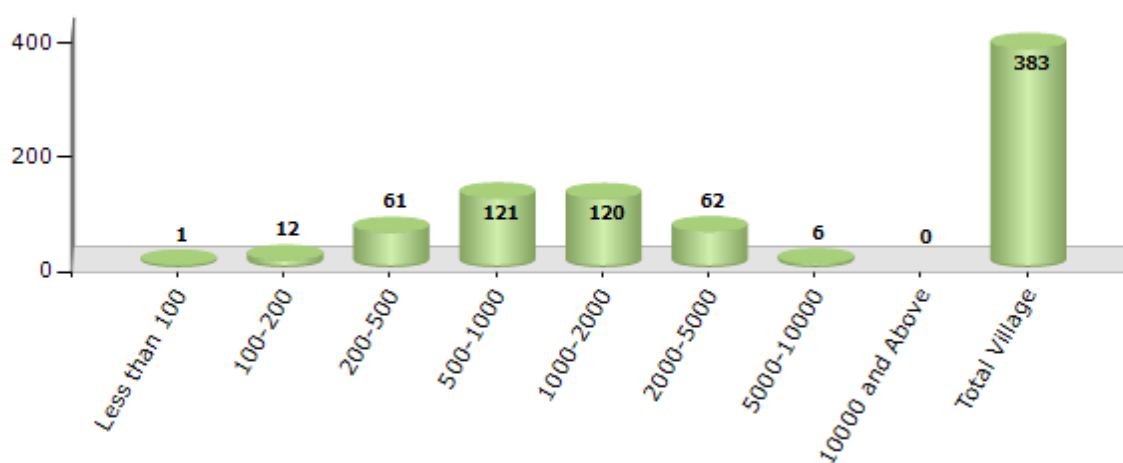
Contd....

Demographics

Number of Villages by Population Size - 2011

Less than 100	100-200	200-500	500-1000	1000-2000	2000-5000	5000-10000	10000 and Above	Total Village
1	12	61	121	120	62	6	0	383

Number of Villages by Population Size - 2011

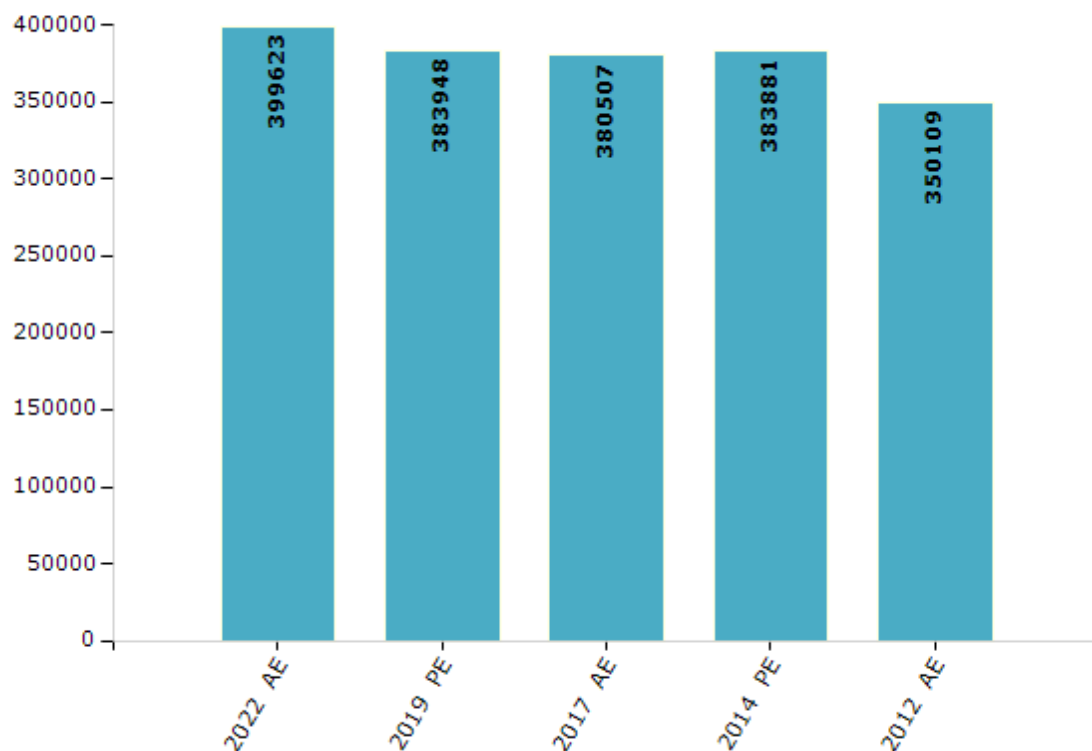


Electoral Features

Electors by Male & Female

Year	Male	Female	Others	Total	Year	Male	Female	Others	Total
2022 AE	214855	184765	3	399623	1991 AE	-	-	-	-
2019 PE	207154	176793	1	383948	1989 AE	-	-	-	-
2017 AE	205245	175261	1	380507	1985 AE	-	-	-	-
2014 PE	207125	176735	21	383881	1980 AE	-	-	-	-
2012 AE	188762	161344	3	350109	1977 AE	-	-	-	-
2009 PE	-	-	-	-	1974 AE	-	-	-	-
2007 AE	-	-	-	-	1969 AE	-	-	-	-
2004 PE	-	-	-	-	1967 AE	-	-	-	-
2002 AE	-	-	-	-	1962 AE	-	-	-	-
1999 PE	-	-	-	-	1957 AE	-	-	-	-
1996 AE	-	-	-	-	1952 AE	-	-	-	-
1993 AE	-	-	-	-					

Number of Electors



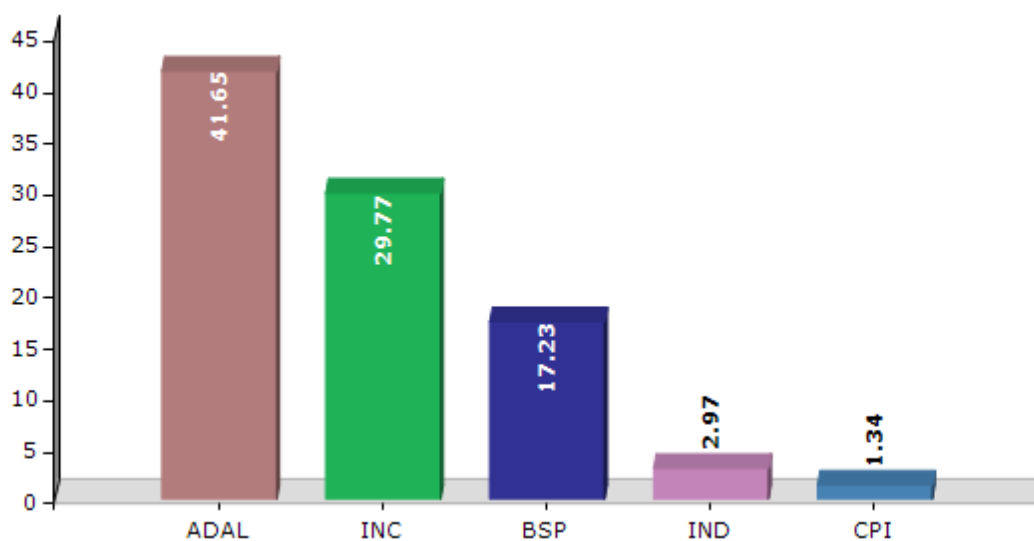
Note : AE : Assembly Election, PE : Assembly Segment of Parliamentary Election

Historical Summary Election Results

Summary Result of Assembly Election - 2017

Candidate Name	Party	Votes	Votes %
Rakesh Kumar Verma Alias Dr.R.K.Verma	ADAL	81899	41.65
Sanjay Pandey	INC	58541	29.77
Premanand Tripathi	BSP	33878	17.23
Rakesh Kumar	IND	5830	2.97
Upendra Narayan	CPI	2627	1.34
Sushil Kumar	RTRJP	2053	1.04
Rajendra Kumar Dubey	LOGAP	1632	0.83
Ram Lakhan Chaturvedi	IND	1616	0.82
Abdul Latif	VIP	1591	0.81
Nandlal Yadav	BMUP	1238	0.63
Indrajeet	IND	1156	0.59
Anil Kumar	IND	984	0.5
Rakesh Kumar	RLD	873	0.44
Rajkumar	NCP	754	0.38
	NOTA	1951	0.99

Votes Percentage of Top Parties - 2017



Polling Station Level Election Results

Number and Name of Polling Stations (PS) (2022)

Number of Polling Stations	Name of Polling Stations	Number of Polling Stations	Name of Polling Stations
1	Ps Pachkhara R.N.1	22	Ps Maniyarpur
2	Ps Pachkhara R.N.2	23	Hps.Ramnagar Bhojpur R.N.1
3	Ps Kalyanpur Maurha R.N.1	24	Hps.Ramnagar Bhojpur R.N.2
4	Ps Kalyanpur Maurha R.N.2	25	Composite Vidhyalay Talasiristabad
5	Composite Vidhyalay Lakharaw	26	Ps Peeroopur
6	Composite Vidhyalay Khajuri	27	Ps Makaipur R.N.1
7	Ps Ladhwat	28	Ps Makaipur R.N.2
8	Ps Saray Tihait	29	Ps Pure Bairishal
9	Ps Sinhani R.N.1	30	Ps Dadupurransingh R.N.1
10	Ps Sinhani R.N.2	31	Ps Dadupurransingh R.N.2
11	Ps Kanjas	32	Ps Trilokpur Visai
12	Composite Vidhyalay Barendra	33	Ps Pure Ramdev
13	Ps Pipri	34	Ps Gauradand R.N.1
14	Ps Kotha Newadhiya R.N.1	35	Ps Gauradand R.N.2
15	Ps Kotha Newadhiya R.N.2	36	Composite Vidhyalay Raychandrapur
16	Ps Kotha Newadhiya R.N.3	37	Composite Vidhyalay Jagdeeshpur R.N.1
17	Ps Kotha Newadhiya R.N.4	38	Composite Vidhyalay Jagdeeshpur R.N.2
18	Cbs Gauhani R.N.1	39	Ps Saray Ugai R.N.1
19	Cbs Gauhani R.N.2	40	Ps Saray Ugai R.N.2
20	Cbs Sadwa Sujakhar	41	Composite Vidhyalay Pashchim Gawn R.N.1
21	Ps Rasoolpur Gulraha	42	Composite Vidhyalay Pashchim Gawn R.N.2

Contd....

Polling Station Level Election Results

Polling Station-wise Votes Secured by Overall Top Five Parties in Vishwanath Ganj Assembly in Assembly Election (AE) under Pratapgarh Parliamentary Constituency in Uttar Pradesh (2022)

Number of Polling Station	Winner - Jeet Lal (ADAL)	Runner-up - Saurabh Singh (SP)	3rd - Sanjay Pandey (IND)	4th - Mohd Ashfaq (JANADIP)	5th - Sanjay (BSP)	NOTA	Other	Total Votes Secured
36	261	42	81	6	66	5	42	503
37	167	117	58	3	32	5	43	425
38	200	84	47	10	3	5	19	368
39	84	32	134	0	19	8	25	302
40	177	91	57	4	2	4	42	377
41	220	104	14	3	10	1	33	385
42	196	77	10	1	69	1	27	381
43	226	145	129	7	106	11	36	660
44	306	75	94	8	93	11	39	626
45	173	59	64	1	36	7	31	371
46	317	135	100	7	23	6	50	638
47	277	18	38	4	34	5	32	408
48	221	47	31	3	6	2	37	347
49	123	101	57	4	34	4	59	382
50	221	34	62	0	44	7	16	384
51	152	40	57	4	36	4	31	324
52	176	94	61	2	12	5	60	410
53	260	34	52	3	15	3	19	386
54	183	33	15	0	2	4	25	262
55	204	152	80	1	48	2	47	534
56	279	119	103	4	21	7	54	587
57	56	48	35	0	113	1	35	288
58	34	92	145	5	18	9	30	333
59	158	150	52	4	87	2	41	494
60	108	147	71	2	8	3	24	363
61	85	97	18	132	0	2	12	346
62	223	139	81	18	33	6	52	552
63	219	27	110	63	88	6	37	550
64	223	84	76	28	2	12	32	457
65	213	83	72	19	84	7	25	503
66	276	100	54	6	17	8	31	492
67	68	112	110	90	60	6	33	479
68	177	80	89	11	85	12	30	484
69	198	43	74	26	41	7	25	414
70	191	111	53	20	8	1	27	411

Contd....

Polling Station Level Election Results

Winner, Runner-up and 3rd Party Position & Winning Margin According to Polling Stations in Vishwanath Ganj Assembly in Assembly Election (AE) under Pratapgarh Parliamentary Constituency in Uttar Pradesh (2022)

Polling Station Number	Winner Party	Winner Votes (%)	Runner-up Party	Runner-up Votes (%)	Winning Margin Votes (%)	Third Party	Third Party Votes (%)	Other Votes (%)
71	ADAL	150 (34.88)	JANADIP	86 (20)	64 (14.88)	SP	83 (19.3)	111 (25.81)
72	JANADIP	114 (35.51)	ADAL	98 (30.53)	16 (4.98)	IND (SP)	51 (15.89)	58 (18.07)
73	ADAL	126 (40.65)	IND (SP)	77 (24.84)	49 (15.81)	SP	33 (10.65)	74 (23.87)
74	ADAL	365 (64.83)	IND (SP)	74 (13.14)	291 (51.69)	BSP	48 (8.53)	76 (13.5)
75	SP	259 (57.05)	ADAL	181 (39.87)	78 (17.18)	IND (SP)	5 (1.1)	9 (1.98)
76	SP	390 (65.99)	ADAL	151 (25.55)	239 (40.44)	BSP	11 (1.86)	39 (6.6)
77	ADAL	178 (55.28)	SP	69 (21.43)	109 (33.85)	BSP	27 (8.39)	48 (14.91)
78	ADAL	134 (48.38)	SP	49 (17.69)	85 (30.69)	IND (SP)	48 (17.33)	46 (16.61)
79	ADAL	209 (49.88)	IND (SP)	62 (14.8)	147 (35.08)	SP	43 (10.26)	105 (25.06)
80	ADAL	273 (69.82)	SP	77 (19.69)	196 (50.13)	IND (SP)	13 (3.32)	28 (7.16)
81	ADAL	210 (54.26)	SP	140 (36.18)	70 (18.08)	BSP	12 (3.1)	25 (6.46)
82	ADAL	186 (47.21)	SP	89 (22.59)	97 (24.62)	BSP	78 (19.8)	41 (10.41)
83	ADAL	368 (62.27)	SP	56 (9.48)	312 (52.79)	IND (SP)	40 (6.77)	127 (21.49)
84	ADAL	313 (62.73)	SP	54 (10.82)	259 (51.91)	BSP	47 (9.42)	85 (17.03)
85	ADAL	155 (34.44)	IND (SP)	140 (31.11)	15 (3.33)	BSP	56 (12.44)	99 (22)
86	ADAL	270 (62.36)	IND (SP)	75 (17.32)	195 (45.04)	SP	25 (5.77)	63 (14.55)
87	ADAL	410 (78.24)	SP	35 (6.68)	375 (71.56)	BSP	26 (4.96)	53 (10.11)
88	ADAL	314 (58.69)	SP	77 (14.39)	237 (44.3)	BSP	52 (9.72)	92 (17.2)
89	ADAL	358 (64.27)	IND (SP)	57 (10.23)	301 (54.04)	BSP	54 (9.69)	88 (15.8)
90	ADAL	163 (51.75)	IND (SP)	57 (18.1)	106 (33.65)	SP	45 (14.29)	50 (15.87)
91	ADAL	310 (59.16)	IND (SP)	87 (16.6)	223 (42.56)	SP	59 (11.26)	68 (12.98)
92	ADAL	297 (60.61)	IND (SP)	71 (14.49)	226 (46.12)	BSP	33 (6.73)	89 (18.16)
93	ADAL	264 (70.03)	BSP	63 (16.71)	201 (53.32)	IND (SP)	16 (4.24)	34 (9.02)
94	ADAL	192 (52.32)	IND (SP)	64 (17.44)	128 (34.88)	SP	53 (14.44)	58 (15.8)
95	ADAL	298 (64.36)	IND (SP)	46 (9.94)	252 (54.42)	SP	37 (7.99)	82 (17.71)
96	ADAL	192 (41.2)	IND (SP)	108 (23.18)	84 (18.02)	SP	66 (14.16)	100 (21.46)
97	ADAL	169 (33.4)	SP	117 (23.12)	52 (10.28)	BSP	103 (20.36)	117 (23.12)
98	ADAL	130 (33.42)	IND (SP)	111 (28.53)	19 (4.89)	SP	107 (27.51)	41 (10.54)
99	ADAL	192 (46.49)	IND (SP)	79 (19.13)	113 (27.36)	SP	55 (13.32)	87 (21.07)
100	ADAL	136 (32.69)	IND (SP)	89 (21.39)	47 (11.3)	SP	76 (18.27)	115 (27.64)
101	ADAL	210 (53.3)	IND (SP)	61 (15.48)	149 (37.82)	SP	51 (12.94)	72 (18.27)
102	ADAL	174 (41.23)	BSP	74 (17.54)	100 (23.69)	IND (SP)	69 (16.35)	105 (24.88)
103	ADAL	178 (37.79)	IND (SP)	90 (19.11)	88 (18.68)	BSP	62 (13.16)	141 (29.94)
104	ADAL	147 (36.66)	SP	94 (23.44)	53 (13.22)	JANADIP	72 (17.96)	88 (21.95)
105	JANADIP	139 (40.29)	ADAL	88 (25.51)	51 (14.78)	SP	47 (13.62)	71 (20.58)

Contd....

Socio-Economic Amenities - Rural

Access to Education Facilities

Particulars	Number of Villages (% of Population)				
	Available	Not Available	If Not Available (Distance of Nearest Facility)		
			A	B	C
Govt. Primary School	252 (79)	131 (21)	78 (10)	1 (0)	2 (0)
Private Primary School	46 (18)	337 (82)	5 (1)	0 (0)	0 (0)
Govt. Middle School	104 (38)	279 (62)	140 (27)	10 (2)	4 (1)
Private Middle School	50 (20)	333 (80)	53 (11)	0 (0)	1 (0)
Govt. Secondary School	15 (7)	368 (93)	77 (15)	13 (3)	6 (1)
Private Secondary School	39 (18)	344 (82)	146 (33)	38 (8)	2 (0)
Govt. Senior Secondary School	11 (6)	372 (94)	67 (13)	25 (6)	13 (3)
Private Senior Secondary School	30 (14)	353 (86)	137 (35)	57 (12)	1 (0)
Govt. Arts and Science Degree College	0 (0)	383 (100)	5 (2)	23 (6)	103 (24)
Private Arts and Science Degree College	4 (2)	379 (98)	57 (15)	61 (15)	59 (16)
Govt. Engineering College	1 (1)	382 (99)	1 (0)	1 (0)	252 (65)
Private Engineering College	1 (0)	382 (100)	3 (1)	6 (1)	31 (8)
Govt. Medicine College	0 (0)	383 (100)	16 (4)	6 (2)	230 (58)
Private Medicine College	1 (0)	382 (100)	2 (1)	7 (3)	26 (7)
Govt. Management Institute	0 (0)	383 (100)	2 (1)	4 (1)	178 (46)
Private Management Institute	0 (0)	383 (100)	1 (0)	0 (0)	76 (20)
Govt. Polytechnic	1 (0)	382 (100)	1 (0)	2 (0)	271 (69)
Private Polytechnic	2 (0)	381 (100)	14 (4)	3 (1)	8 (3)
Govt. Vocational Training School/ITI	1 (0)	382 (100)	1 (0)	17 (4)	258 (67)
Private Vocational Training School/ITI	1 (0)	382 (100)	7 (2)	1 (0)	7 (2)
Govt. Non Formal Training Centre	11 (3)	372 (97)	28 (7)	30 (6)	137 (34)
Private Non Formal Training Centre	2 (1)	381 (99)	2 (0)	0 (0)	8 (3)
Govt. School For Disabled	0 (0)	383 (100)	1 (0)	17 (3)	199 (52)
Private School For Disabled	0 (0)	383 (100)	1 (0)	0 (0)	6 (2)
Government Others	0 (0)	383 (100)	1 (0)	0 (0)	4 (1)
Private Others	0 (0)	383 (100)	0 (0)	0 (0)	1 (0)

Note : Distance A : Less than 5 km; B : Between 5-10 km; C : 10+ km.; Source : Data Analysis is based on 2011 Census.

DISCLAIMER

The Terms of Use and Disclaimer of Datanet India Private Limited (hereinafter referred to as "Datanet") for use of this analysis report of **Vishwanath Ganj Assembly Constituency (Vishwanath Ganj Vidhan Sabha)** :-

1. **Assembly Factbook™** is a Registered Trade Mark owned by Datanet.
2. All the maps are sketched and graphical representation only and have not been drawn to the scale and also not to represent the actual geographical area or boundary of the unit.
3. The data for the aforesaid analysis is based on authentic sources and has been culled from the various publications of Census, CSO and NSSO for district and block level data, various central and state government departments, Central & State Elections Commissions and the concerned Returning Officers' releases, Electoral Rolls, Election results and allied publications, internal assessment, surveys, estimates and analysis. Therefore, certain adjustment of data at micro level may have been done to arrive closer to the macro data.
4. Data have been provided on an "As Is" and "As AVAILABLE" basis
5. The colours shown in the maps or diagram and charts of a particular party, alliance or AC are indicative and do not represent them.
6. This publication which includes maps, sheets, graphs and data would be the property under copyright of Datanet only. The user may use these for its internal study, analysis and research purposes. It's public display, re-selling or any commercial uses by the user are not allowed.
7. Datanet has taken due care and caution in compilation and processing of data and allied information, but does not guarantee the accuracy, adequacy or completeness of any information/analysis and will be not responsible for any errors or omissions or for the results obtained from the use of such information/analysis.
8. All the contents for the publication have been culled from various authentic sources and Datanet reasonably believes such sources to be reliable, but does not make any representations, express or implied as to the accuracy or fitness of use of such information. The information or contents of the information/analysis do not constitute advice and should not be relied upon in making (or refraining from making) any decision. Any reliance placed upon the information provided by Datanet is the sole responsibility and strictly at the user's risk.
9. In no event will Datanet be liable for any damages (including, without limitation, damages for loss of business projects, or loss of profits) arising in contract, tort or otherwise from the use of or inability to use any of its contents, or from any action taken (or refrained from being taken) as a result of using the analysis or any of its contents. Datanet its directors, owners, editors, officials, employees, distributor and agents or any associate will not be liable for any errors in the information contained or any consequences arising from the use of the contents of the provided information/analysis.
10. If any provision of these terms and conditions is held invalid or illegal or unenforceable for any reason by any court of competent jurisdiction, such provision shall be severed and the remainder of provisions of the terms and conditions shall continue in full force and effect as if the Term of Use had been executed with the invalid, illegal or unenforceable provision eliminated.
11. If there are any discrepancies in the information provided, please bring it to attention of Datanet for suitable rectification measures.

Buy Online This Complete Book At
Indiastat Publication Book Store

www.indiastatpublications.com

or go directly at

[http://www.indiastatpublications.com/
Assembly_factbook/Uttar Pradesh/Pratapgarh/
Vishwanath_Ganj](http://www.indiastatpublications.com/Assembly_factbook/Uttar%20Pradesh/Pratapgarh/Vishwanath_Ganj)

 **india**stat**elections**

ISBN : 978-93-5802-605-4



9 789358 026054