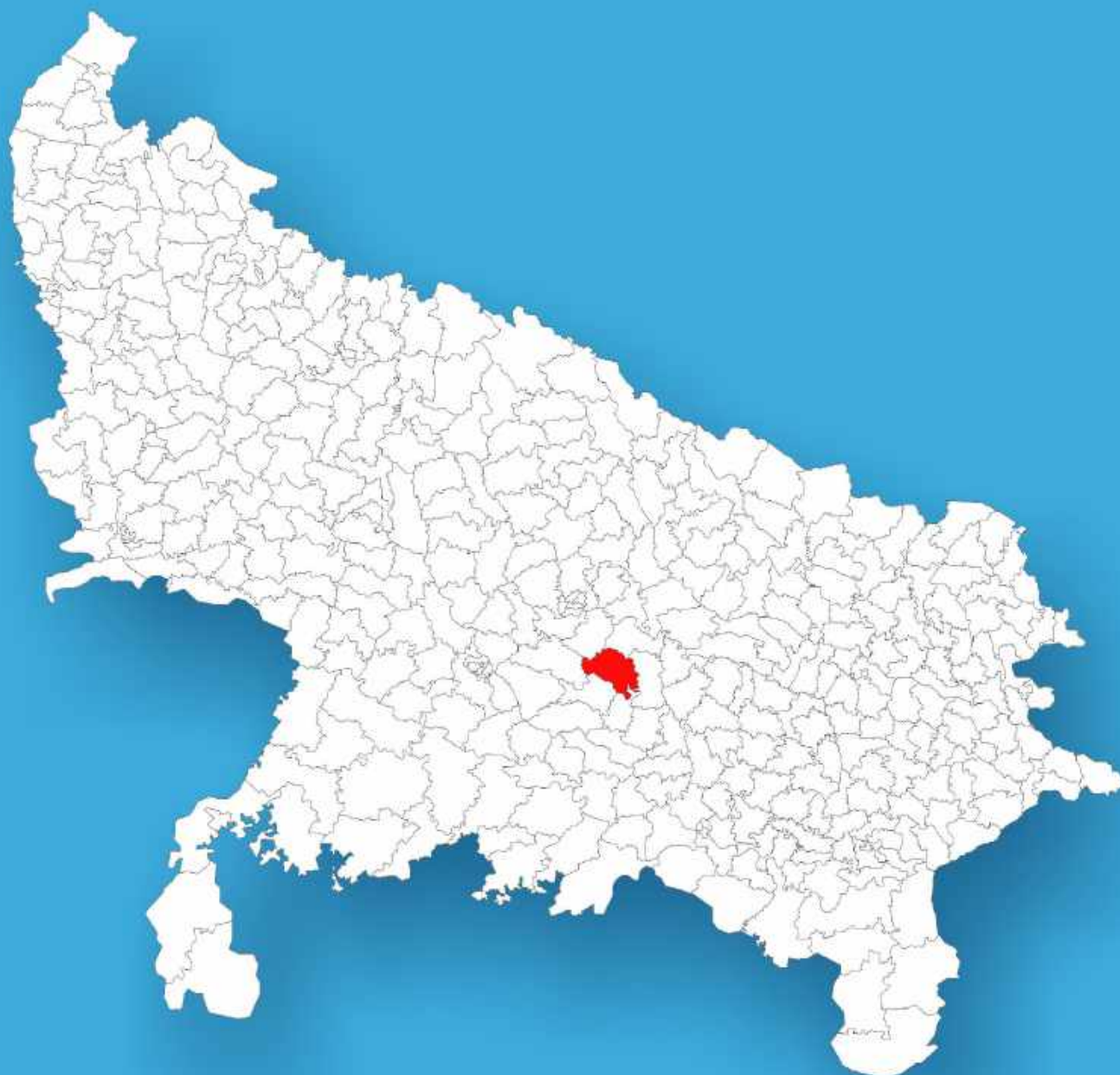




Uttar Pradesh

Assembly Factbook™

Bachhrawan Assembly Constituency



Key Electoral Data of Bachhrawan
Assembly Constituency (Vidhan Sabha)

Uttar Pradesh

Assembly Factbook™

Bachhrawan Assembly Constituency



Bachhrawan Vidhan Sabha

Editor & Director

Dr. R.K. Thukral

Research Editor

Dr. Shafeeq Rahman

**Compiled, Researched and Published by
Datanet India Pvt. Ltd.**

D-100, 1st Floor,

Okhla Industrial Area, Phase-I,

New Delhi- 110020.

Ph.: 91-11- 43580781-84

Email : support@indiastatpublications.com

Website : www.indiastatelections.com

Online Book Store :

www.indiastatpublications.com

Report No. : AFB/UP-177-0125

ISBN : 978-93-5905-940-2

First Edition : January, 2018

Eighth Updated Edition : January, 2025

Price : Rs.11500/-

US\$ 310

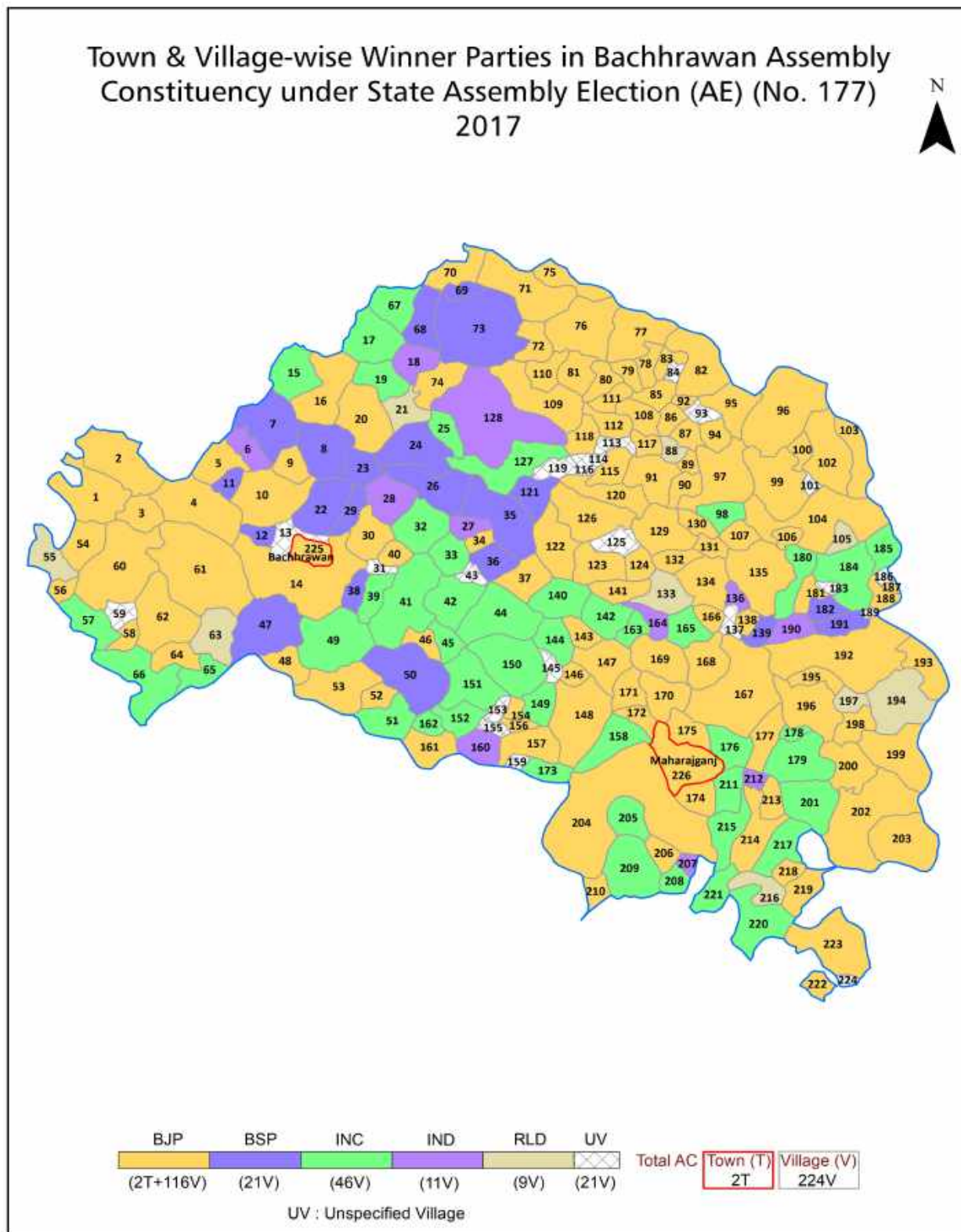
© Datanet India Pvt. Ltd.

All rights reserved. No part of this book may be reproduced, stored in a retrieval system or transmitted in any form or by any means, mechanical photocopying, photographing, scanning, recording or otherwise without the prior written permission of the publisher. Please refer to Disclaimer at page no. 307 for the use of this publication.

Printed in India

No.	Particulars	Page No.
	Introduction	
1	Assembly Constituency - (Vidhan Sabha) at a Glance Features of Assembly as per Delimitation Commission of India (2008)	1-2
	Location and Political Maps	
2	Location Map Boundaries of Assembly Constituency - (Vidhan Sabha) in District Boundaries of Assembly Constituency under Parliamentary Constituency - (Lok Sabha) Town & Village-wise Winner Parties-2024, 2022, 2019, 2017, 2014, 2012 and 2009	3-11
	Administrative Setup (2011)	
3	District Sub-district Towns Villages Inhabited Villages Uninhabited Villages Village Panchayat Intermediate Panchayat	12-22
	Demographics (2011)	
4	Population Households Rural/Urban Population Towns and Villages by Population Size Sex Ratio (Total & 0-6 Years) Religious Population Social Population Literacy Rate	23-24
	Electoral Features	
5	Important Dates of Last Elections Held Electors by Gender Service Electors Voters Voters Turnout Polling Stations & Average Number of Electors per Polling Station Electors by Age Group Present Elected Representatives	25-30
	Historical Summary Election Results	
6	Vote Share of Major Parties Winning Margin (Number & Percentage) Polarity of Parties Summary Result of Assembly Segment of Parliamentary Election 2024, 2019, 2014, 2009, 2004 and 1999 Summary Result of Assembly Elections 2022, 2017, 2012, 2007, 2002, 1996, 1993, 1991, 1989, 1985, 1980, 1977, 1974, 1969, 1967, 1962 and 1957	31-56
	Polling Station Level Election Results	
7	Name and Number of Polling Station 2024, 2022, 2019, 2017, 2014, 2012 and 2009 Polling Station-wise Electors, Voters & Voters Turnout 2024, 2022, 2019, 2017, 2014, 2012 and 2009 Polling Station wise Elections Results 2024, 2022, 2019, 2017, 2014, 2012 and 2009	57-266
8	Panchayat and Local Bodies Election Results Panchayat Result 2015 Urban Local Bodies Result 2012	267-285
	Share of Assembly Constituency	
9	Share of Assembly Constituency - (Vidhan Sabha) in State, District and Parliamentary Constituency - (Lok Sabha)	286
	Socio-Economic Amenities (2011)	
10	Access to Administrative Units Agricultural, Manufacturing and Industrial Commodities Demographic Indicators Education Health & Manpower Drinking Water Supply Sanitation Entertainment and Recreations Infrastructure Power Food Allocation Distribution and Marketing of Agriculture Commodities Infrastructure Transport and Road Infrastructure Communication Banking and Financial Services Land Use Irrigation Source	288-302
11	Abbreviation & Sources	303-306
12	Disclaimer	307

Location & Political Map



Administrative Setup

List of Village Panchayat & Intermediate Panchayat (Block) Name - 2011

Village Name	Village Panchayat Name	Intermediate Panchayat Name
Achhai	Acchai	Shivgarh
Aimapur	Aemapur	Shivgarh
Alipur	Alipur	Mahrajganj
Amanwa	Amava	Amawan
Amawa	Amawa	Bachhrawan
Andupur	Tajuddin Pur	Mahrajganj
Ashan Jagatpur	Ashanjagatpur	Bachhrawan
Ashrafabad	Padrawan	Amawan
Asni	Asani	Mahrajganj
Atara	Atra	Mahrajganj
Atrehta	Atrehta	Mahrajganj
Bachhrawan	Bachrawa	Bachhrawan
Badaver	Kasna	Shivgarh
Baghail	Bahrail	Amawan
Bahadur Nagar	Bahadur Nagar	Bachhrawan
Bahadurpur	Deopuri	Bachhrawan
Bahuda Kalan	Bahudakalan	Shivgarh
Bahuda Khurd	Bahuda Khuyrd	Shivgarh
Baikhara	Baghait	Amawan
Baiti	Baiti	Shivgarh
Balai Mau	Sultanpur	Mahrajganj
Balipur	Kushmahura	Mahrajganj
Banka Garh	Bankaru	Shivgarh
Bannawa	Rampur Moiddinpur	Bachhrawan
Bansinghpur	Rampur Khas	Shivgarh
Bara Huwan	Barhuwan	Mahrajganj
Bari Gohanna	Bari Mohanna	Mahrajganj
Barwaliya	Kakkerpur	Mahrajganj
Basalat Nagar	Paharawan	Amawan

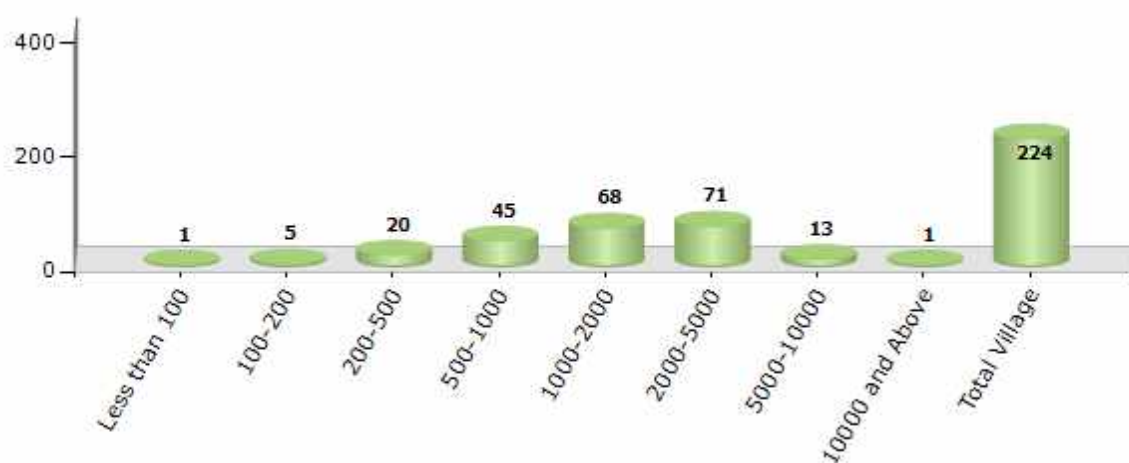
Contd....

Demographics

Number of Villages by Population Size - 2011

Less than 100	100-200	200-500	500-1000	1000-2000	2000-5000	5000-10000	10000 and Above	Total Village
1	5	20	45	68	71	13	1	224

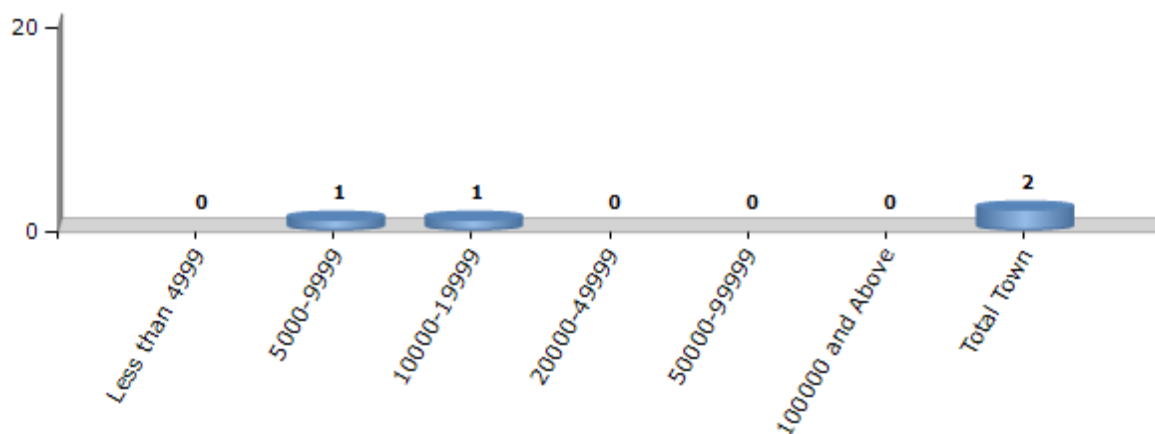
Number of Villages by Population Size - 2011



Number of Towns by Population Size - 2011

Less than 4999	5000-9999	10000-19999	20000-49999	50000-99999	100000 and Above	Total Town
0	1	1	0	0	0	2

Number of Towns by Population Size - 2011



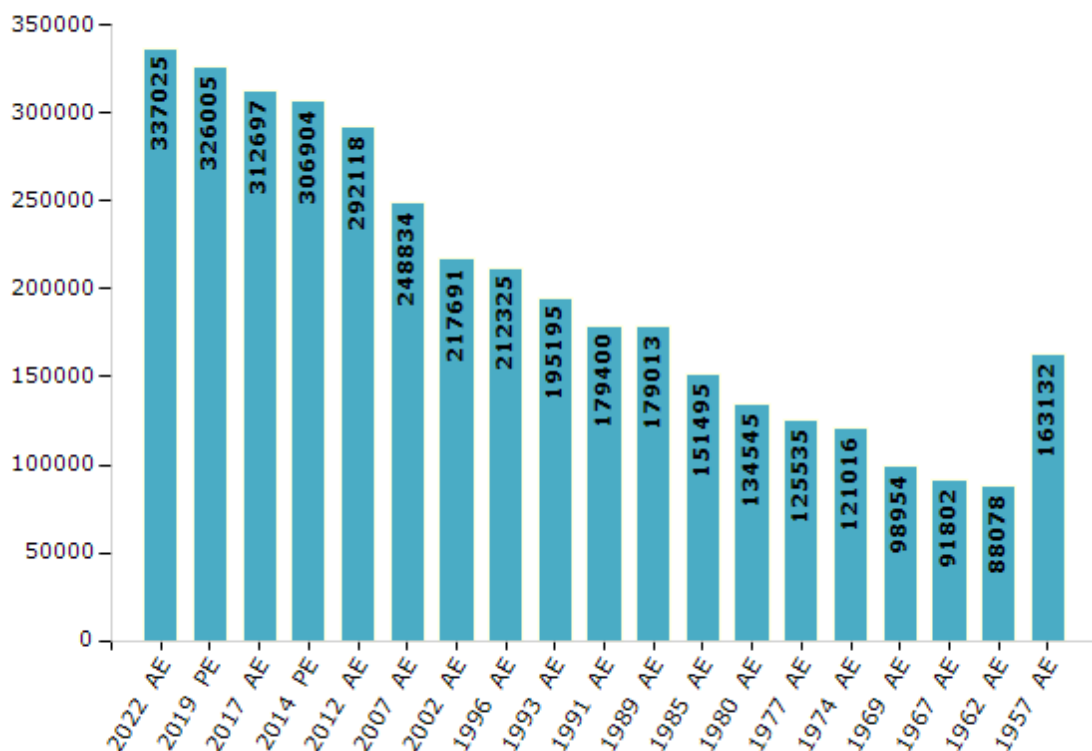
Electoral Features

Electors by Male & Female

Year	Male	Female	Others	Total
2022 AE	176727	160284	14	337025
2019 PE	172533	153465	7	326005
2017 AE	166516	146176	5	312697
2014 PE	164192	142692	20	306904
2012 AE	156570	135528	20	292118
2009 PE	-	-	-	-
2007 AE	130380	118454	-	248834
2004 PE	-	-	-	-
2002 AE	113993	103698	-	217691
1999 PE	-	-	-	-
1996 AE	111594	100731	-	212325
1993 AE	102988	92207	-	195195

Year	Male	Female	Others	Total
1991 AE	94121	85279	-	179400
1989 AE	93874	85139	-	179013
1985 AE	78522	72973	-	151495
1980 AE	69089	65456	-	134545
1977 AE	64980	60555	-	125535
1974 AE	62541	58475	-	121016
1969 AE	51435	47519	-	98954
1967 AE	-	-	-	91802
1962 AE	-	-	-	88078
1957 AE	-	-	-	163132
1952 AE	-	-	-	-

Number of Electors



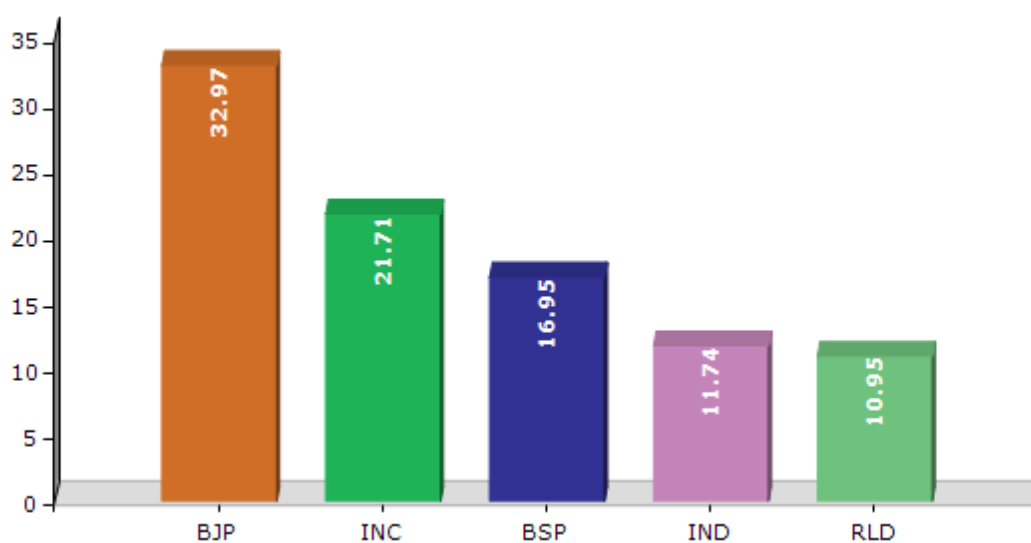
Note : AE : Assembly Election, PE : Assembly Segment of Parliamentary Election

Historical Summary Election Results

Summary Result of Assembly Election - 2017

Candidate Name	Party	Votes	Votes %
Ram Naresh Rawat	BJP	65324	32.97
Shahab Sharan	INC	43015	21.71
Shyam Sundar	BSP	33582	16.95
Sushil Pasi	IND	23271	11.74
Ram Lal Akela	RLD	21694	10.95
Harishchandra	IND	1527	0.77
Chandika	RAJADP	1346	0.68
Sant Sharan	IND	1032	0.52
Ram Lakhan	IND	840	0.42
Ram Naresh	PECP	783	0.4
Chandra Kali	IND	724	0.37
Manju Devi	MWSP	578	0.29
Guru Prasad	IND	573	0.29
Satyesh Kumar	JANADIP	533	0.27
	NOTA	3325	1.68

Votes Percentage of Top Parties - 2017



Polling Station Level Election Results

Number and Name of Polling Stations (PS) (2022)

Number of Polling Stations	Name of Polling Stations	Number of Polling Stations	Name of Polling Stations
1	Rampur Sudauli	22	Rajamau
2	Rampur Sudauli	23	Rajamau
3	Rampur Sudauli	24	Mubarakpur Sapo
4	Rampur Sudauli	25	Kalui Kheda
5	Kurri	26	Pastaur
6	Kurri	27	Pastaur
7	Kurri	28	Rain
8	Sabzi	29	Rain
9	Sabzi	30	Bannawan
10	Neewan	31	Bannawan
11	Mada Kheda	32	Maheri
12	Udrahra	33	Shekhpur Samodha
13	Ichauli	34	Shekhpur Samodha
14	Ichauli	35	Shekhpur Samodha
15	Ichauli	36	Shekhpur Samodha
16	Ichauli	37	Shekhpur Samodha
17	Ichauli	38	Isiya
18	Ichauli	39	Isiya
19	Mainahar Katra	40	Isiya
20	Mainahar Katra	41	Isiya
21	Rajamau	42	Saraura

Contd....

Polling Station Level Election Results

Polling Station-wise Votes Secured by Overall Top Five Parties in Bachhrawan Assembly in Assembly Election (AE) under Rae Bareilly Parliamentary Constituency in Uttar Pradesh (2022)

Number of Polling Station	Winner - Shyam Sunder (SP)	Runner-up - Laxmikant (ADAL)	3rd - Sushil Kumar Pasi (INC)	4th - Lajwanti Kuril (BSP)	5th - Chandra Shekhar (MADP)	NOTA	Other	Total Votes Secured
36	72	299	183	12	7	5	9	587
37	210	279	131	7	9	2	13	651
38	275	186	127	84	5	5	9	691
39	170	36	100	63	3	4	5	381
40	129	99	216	4	8	6	9	471
41	165	201	294	19	11	6	25	721
42	236	135	170	9	3	5	4	562
43	151	53	191	17	4	6	10	432
44	94	256	72	9	3	1	9	444
45	102	95	89	133	5	8	8	440
46	72	96	137	31	3	2	10	351
47	148	277	202	17	8	4	6	662
48	189	96	162	69	9	3	9	537
49	103	222	225	12	9	4	8	583
50	128	30	203	90	5	3	7	466
51	213	39	432	44	16	9	11	764
52	215	147	164	35	11	0	8	580
53	140	224	263	15	1	1	3	647
54	177	113	115	99	2	2	5	513
55	198	97	314	46	11	6	8	680
56	213	94	278	11	7	5	6	614
57	276	72	223	65	8	2	6	652
58	125	224	139	6	4	3	9	510
59	157	57	259	42	6	6	12	539
60	172	98	441	26	11	2	7	757
61	293	56	359	43	9	13	7	780
62	263	73	304	19	9	6	12	686
63	246	24	348	81	13	7	3	722
64	252	208	94	12	7	7	7	587
65	252	245	95	6	6	9	10	623
66	223	90	152	154	4	7	7	637
67	159	66	49	78	1	1	5	359
68	192	228	130	103	3	6	9	671
69	204	174	169	6	4	5	10	572
70	158	216	180	15	2	1	11	583

Contd....

Polling Station Level Election Results

Winner, Runner-up and 3rd Party Position & Winning Margin According to Polling Stations in Bachhrawan Assembly in Assembly Election (AE) under Rae Bareilly Parliamentary Constituency in Uttar Pradesh (2022)

Polling Station Number	Winner Party	Winner Votes (%)	Runner-up Party	Runner-up Votes (%)	Winning Margin Votes (%)	Third Party	Third Party Votes (%)	Other Votes (%)
71	INC	223 (37.8)	SP	171 (28.98)	52 (8.82)	ADAL	160 (27.12)	36 (6.1)
72	SP	229 (31.67)	ADAL	216 (29.88)	13 (1.79)	INC	151 (20.89)	127 (17.57)
73	SP	272 (38.8)	ADAL	253 (36.09)	19 (2.71)	INC	126 (17.97)	50 (7.13)
74	SP	197 (43.11)	ADAL	158 (34.57)	39 (8.54)	INC	80 (17.51)	22 (4.81)
75	SP	142 (43.56)	ADAL	126 (38.65)	16 (4.91)	INC	47 (14.42)	11 (3.37)
76	ADAL	183 (30.35)	SP	176 (29.19)	7 (1.16)	BSP	176 (29.19)	68 (11.28)
77	ADAL	342 (55.07)	SP	148 (23.83)	194 (31.24)	INC	112 (18.04)	19 (3.06)
78	ADAL	213 (33.76)	SP	147 (23.3)	66 (10.46)	BSP	140 (22.19)	131 (20.76)
79	SP	174 (37.34)	ADAL	153 (32.83)	21 (4.51)	INC	105 (22.53)	34 (7.3)
80	SP	92 (33.7)	ADAL	83 (30.4)	9 (3.3)	INC	72 (26.37)	26 (9.52)
81	ADAL	366 (56.22)	SP	163 (25.04)	203 (31.18)	INC	57 (8.76)	65 (9.98)
82	ADAL	313 (48.83)	SP	193 (30.11)	120 (18.72)	INC	108 (16.85)	27 (4.21)
83	INC	352 (56.87)	SP	115 (18.58)	237 (38.29)	ADAL	105 (16.96)	47 (7.59)
84	ADAL	214 (34.74)	SP	204 (33.12)	10 (1.62)	INC	158 (25.65)	40 (6.49)
85	ADAL	234 (43.41)	SP	145 (26.9)	89 (16.51)	INC	105 (19.48)	55 (10.2)
86	INC	182 (34.87)	ADAL	154 (29.5)	28 (5.37)	SP	132 (25.29)	54 (10.34)
87	SP	248 (45.76)	ADAL	138 (25.46)	110 (20.3)	INC	116 (21.4)	40 (7.38)
88	SP	296 (37.42)	INC	176 (22.25)	120 (15.17)	ADAL	171 (21.62)	148 (18.71)
89	ADAL	206 (39.31)	SP	151 (28.82)	55 (10.49)	INC	133 (25.38)	34 (6.49)
90	SP	297 (37.17)	INC	238 (29.79)	59 (7.38)	ADAL	180 (22.53)	84 (10.51)
91	SP	182 (44.94)	ADAL	101 (24.94)	81 (20)	INC	70 (17.28)	52 (12.84)
91A	BSP	139 (40.41)	SP	84 (24.42)	55 (15.99)	ADAL	82 (23.84)	39 (11.34)
92	INC	249 (33.07)	ADAL	234 (31.08)	15 (1.99)	SP	203 (26.96)	67 (8.9)
93	ADAL	192 (32.88)	INC	167 (28.6)	25 (4.28)	SP	139 (23.8)	86 (14.73)
94	SP	235 (41.01)	INC	169 (29.49)	66 (11.52)	ADAL	131 (22.86)	38 (6.63)
95	INC	135 (35.25)	SP	115 (30.03)	20 (5.22)	ADAL	108 (28.2)	25 (6.53)
96	ADAL	359 (51.95)	SP	156 (22.58)	203 (29.37)	INC	97 (14.04)	79 (11.43)
97	SP	329 (52.14)	INC	171 (27.1)	158 (25.04)	ADAL	118 (18.7)	13 (2.06)
98	ADAL	198 (39.68)	SP	163 (32.67)	35 (7.01)	BSP	67 (13.43)	71 (14.23)
99	SP	171 (36.08)	INC	157 (33.12)	14 (2.96)	ADAL	125 (26.37)	21 (4.43)
99A	SP	131 (36.59)	INC	130 (36.31)	1 (0.28)	ADAL	55 (15.36)	42 (11.73)
100	SP	137 (34.25)	INC	119 (29.75)	18 (4.5)	ADAL	77 (19.25)	67 (16.75)
101	SP	257 (44.23)	BSP	166 (28.57)	91 (15.66)	INC	81 (13.94)	77 (13.25)
102	SP	235 (54.15)	INC	122 (28.11)	113 (26.04)	ADAL	61 (14.06)	16 (3.69)
103	INC	157 (33.4)	ADAL	151 (32.13)	6 (1.27)	SP	131 (27.87)	31 (6.6)

Contd....

Socio-Economic Amenities - Rural

Access to Education Facilities

Particulars	Number of Villages (% of Population)				
	Available	Not Available	If Not Available (Distance of Nearest Facility)		
			A	B	C
Govt. Primary School	208 (97)	16 (3)	11 (1)	0 (0)	1 (0)
Private Primary School	23 (17)	201 (83)	0 (0)	0 (0)	0 (0)
Govt. Middle School	103 (66)	121 (34)	66 (16)	13 (3)	1 (0)
Private Middle School	24 (18)	200 (82)	9 (2)	2 (0)	0 (0)
Govt. Secondary School	12 (12)	212 (88)	32 (9)	52 (22)	8 (3)
Private Secondary School	11 (10)	213 (90)	46 (17)	22 (8)	2 (1)
Govt. Senior Secondary School	13 (14)	211 (86)	30 (9)	51 (22)	9 (5)
Private Senior Secondary School	10 (9)	214 (91)	45 (14)	30 (11)	4 (2)
Govt. Arts and Science Degree College	0 (0)	224 (100)	2 (0)	23 (12)	48 (20)
Private Arts and Science Degree College	3 (3)	221 (97)	25 (8)	33 (14)	33 (12)
Govt. Engineering College	0 (0)	224 (100)	2 (1)	4 (2)	118 (51)
Private Engineering College	0 (0)	224 (100)	1 (0)	2 (3)	37 (16)
Govt. Medicine College	0 (0)	224 (100)	1 (0)	8 (3)	133 (58)
Private Medicine College	0 (0)	224 (100)	0 (0)	0 (0)	11 (5)
Govt. Management Institute	1 (1)	223 (99)	1 (0)	1 (1)	94 (40)
Private Management Institute	0 (0)	224 (100)	1 (2)	3 (1)	50 (23)
Govt. Polytechnic	0 (0)	224 (100)	0 (0)	0 (0)	183 (78)
Private Polytechnic	0 (0)	224 (100)	0 (0)	0 (0)	9 (6)
Govt. Vocational Training School/ITI	0 (0)	224 (100)	0 (0)	0 (0)	181 (79)
Private Vocational Training School/ITI	0 (0)	224 (100)	0 (0)	0 (0)	6 (3)
Govt. Non Formal Training Centre	5 (3)	219 (97)	2 (1)	3 (3)	69 (28)
Private Non Formal Training Centre	1 (0)	223 (100)	0 (0)	0 (0)	4 (2)
Govt. School For Disabled	0 (0)	224 (100)	0 (0)	0 (0)	73 (28)
Private School For Disabled	0 (0)	224 (100)	0 (0)	0 (0)	5 (2)
Government Others	0 (0)	224 (100)	0 (0)	0 (0)	1 (1)
Private Others	0 (0)	224 (100)	0 (0)	0 (0)	0 (0)

Note : Distance A : Less than 5 km; B : Between 5-10 km; C : 10+ km.; Source : Data Analysis is based on 2011 Census.

DISCLAIMER

The Terms of Use and Disclaimer of Datanet India Private Limited (hereinafter referred to as "Datanet") for use of this analysis report of **Bachhrawan Assembly Constituency (Bachhrawan Vidhan Sabha)** :-

1. **Assembly Factbook™** is a Registered Trade Mark owned by Datanet.
2. All the maps are sketched and graphical representation only and have not been drawn to the scale and also not to represent the actual geographical area or boundary of the unit.
3. The data for the aforesaid analysis is based on authentic sources and has been culled from the various publications of Census, CSO and NSSO for district and block level data, various central and state government departments, Central & State Elections Commissions and the concerned Returning Officers' releases, Electoral Rolls, Election results and allied publications, internal assessment, surveys, estimates and analysis. Therefore, certain adjustment of data at micro level may have been done to arrive closer to the macro data.
4. Data have been provided on an "As Is" and "As AVAILABLE" basis
5. The colours shown in the maps or diagram and charts of a particular party, alliance or AC are indicative and do not represent them.
6. This publication which includes maps, sheets, graphs and data would be the property under copyright of Datanet only. The user may use these for its internal study, analysis and research purposes. It's public display, re-selling or any commercial uses by the user are not allowed.
7. Datanet has taken due care and caution in compilation and processing of data and allied information, but does not guarantee the accuracy, adequacy or completeness of any information/analysis and will be not responsible for any errors or omissions or for the results obtained from the use of such information/analysis.
8. All the contents for the publication have been culled from various authentic sources and Datanet reasonably believes such sources to be reliable, but does not make any representations, express or implied as to the accuracy or fitness of use of such information. The information or contents of the information/analysis do not constitute advice and should not be relied upon in making (or refraining from making) any decision. Any reliance placed upon the information provided by Datanet is the sole responsibility and strictly at the user's risk.
9. In no event will Datanet be liable for any damages (including, without limitation, damages for loss of business projects, or loss of profits) arising in contract, tort or otherwise from the use of or inability to use any of its contents, or from any action taken (or refrained from being taken) as a result of using the analysis or any of its contents. Datanet its directors, owners, editors, officials, employees, distributor and agents or any associate will not be liable for any errors in the information contained or any consequences arising from the use of the contents of the provided information/analysis.
10. If any provision of these terms and conditions is held invalid or illegal or unenforceable for any reason by any court of competent jurisdiction, such provision shall be severed and the remainder of provisions of the terms and conditions shall continue in full force and effect as if the Term of Use had been executed with the invalid, illegal or unenforceable provision eliminated.
11. If there are any discrepancies in the information provided, please bring it to attention of Datanet for suitable rectification measures.

Buy Online This Complete Book At
Datanet India eBooks Store

www.indiastatpublications.com

or go directly at

[http://www.indiastatpublications.com/
Assembly_factbook/Uttar Pradesh/Rae_Bareilly/ Bachhrawan](http://www.indiastatpublications.com/Assembly_factbook/Uttar%20Pradesh/Rae_Bareilly/Bachhrawan)

 **indiastat**elections

ISBN : 978-93-5905-940-2



9 789359 059402