



Uttar Pradesh

# Assembly Factbook™

Harchandpur Assembly Constituency



Key Electoral Data of Harchandpur  
Assembly Constituency (Vidhan Sabha)

Uttar Pradesh  
**Assembly Factbook**<sup>TM</sup>  
Harchandpur Assembly Constituency



Harchandpur Vidhan Sabha

**Editor & Director**

Dr. R.K. Thukral

**Research Editor**

Dr. Shafeeq Rahman

**Compiled, Researched and Published by  
Datanet India Pvt. Ltd.**

D-100, 1st Floor,

Okhla Industrial Area, Phase-I,

New Delhi- 110020.

Ph.: 91-11- 43580781-84

Email : support@indiastatpublications.com

Website : www.indiastatelections.com

**Online Book Store :**

www.indiastatpublications.com

**Report No. :** AFB/UP-179-0125

**ISBN :** 978-93-5905-004-1

**First Edition :** January, 2018

**Eighth Updated Edition :** January, 2025

**Price :** Rs.11500/-

US\$ 310

**© Datanet India Pvt. Ltd.**

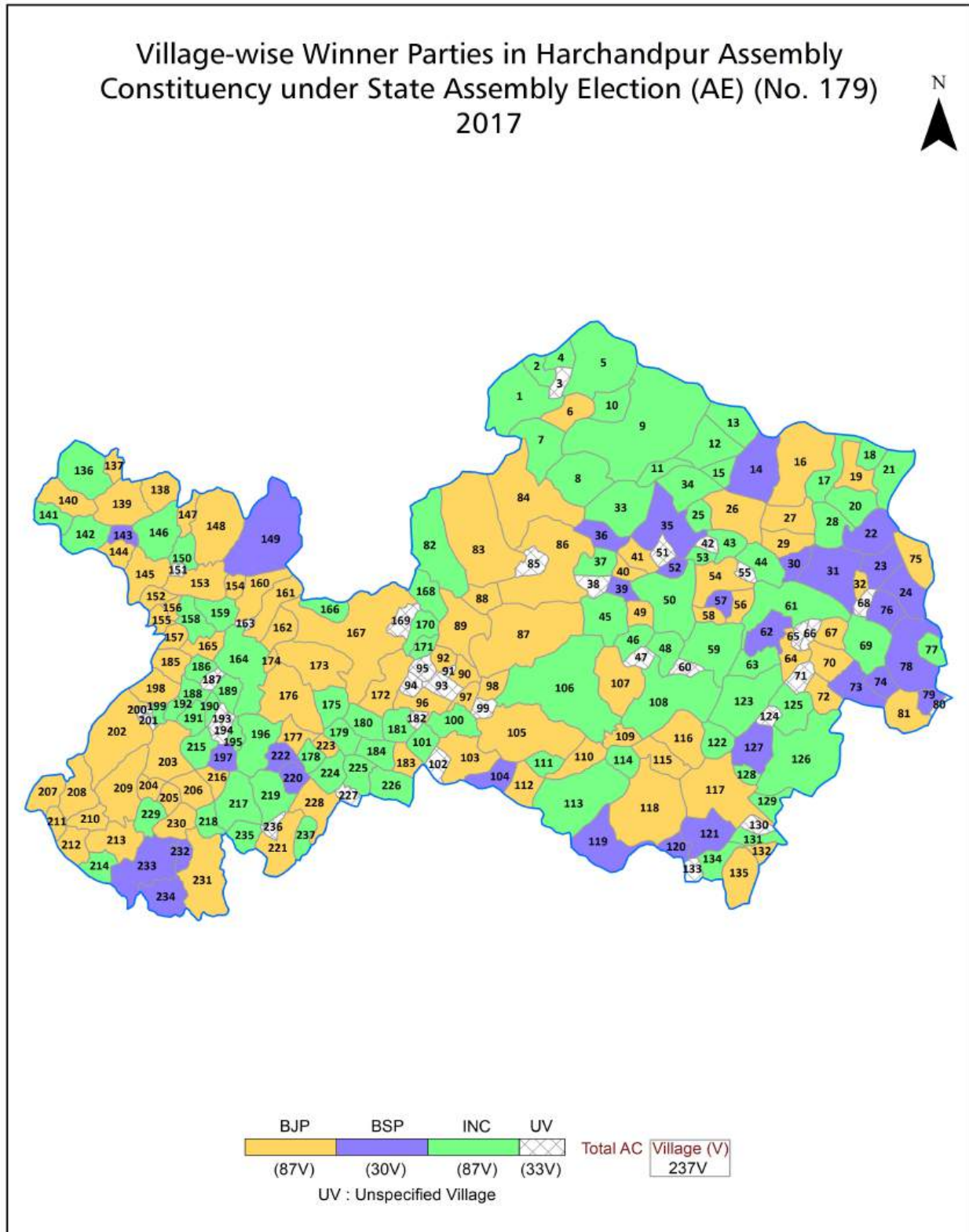
All rights reserved. No part of this book may be reproduced, stored in a retrieval system or transmitted in any form or by any means, mechanical photocopying, photographing, scanning, recording or otherwise without the prior written permission of the publisher. Please refer to Disclaimer at page no. 284 for the use of this publication.

Printed in India

## Contents

No.	Particulars	Page No.
	<b>Introduction</b>	
1	Assembly Constituency - (Vidhan Sabha) at a Glance   Features of Assembly as per Delimitation Commission of India (2008)	1-2
	<b>Location and Political Maps</b>	
2	Location Map   Boundaries of Assembly Constituency - (Vidhan Sabha) in District   Boundaries of Assembly Constituency under Parliamentary Constituency - (Lok Sabha)   Village-wise Winner Parties-2024, 2022, 2019, 2017, 2014, 2012 and 2009	3-11
	<b>Administrative Setup (2011)</b>	
3	District   Sub-district   Towns   Villages   Inhabited Villages   Uninhabited Villages   Village Panchayat   Intermediate Panchayat	12-23
	<b>Demographics (2011)</b>	
4	Population   Households   Rural/Urban Population   Villages by Population Size   Sex Ratio (Total & 0-6 Years)   Religious Population   Social Population   Literacy Rate	24-25
	<b>Electoral Features</b>	
5	Important Dates of Last Elections Held   Electors by Gender   Service Electors   Voters   Voters Turnout   Polling Stations & Average Number of Electors per Polling Station   Electors by Age Group   Present Elected Representatives	26-31
	<b>Historical Summary Election Results</b>	
6	Vote Share of Major Parties   Winning Margin (Number & Percentage)   Polarity of Parties   Summary Result of Assembly Segment of Parliamentary Election 2024, 2019, 2014 and 2009   Summary Result of Assembly Elections 2022, 2017 and 2012	32-41
	<b>Polling Station Level Election Results</b>	
7	Name and Number of Polling Station 2024, 2022, 2019, 2017, 2014, 2012 and 2009   Polling Station-wise Electors, Voters & Voters Turnout 2024, 2022, 2019, 2017, 2014, 2012 and 2009   Polling Station wise Elections Results 2024, 2022, 2019, 2017, 2014, 2012 and 2009	42-243
8	<b>Panchayat and Local Bodies Election Results</b> Panchayat Result 2015	244-262
	<b>Share of Assembly Constituency</b>	
9	Share of Assembly Constituency - (Vidhan Sabha) in State, District and Parliamentary Constituency - (Lok Sabha)	263
	<b>Socio-Economic Amenities (2011)</b>	
10	Access to Administrative Units   Agricultural, Manufacturing and Industrial Commodities   Demographic Indicators   Education   Health & Manpower   Drinking Water Supply   Sanitation   Entertainment and Recreations Infrastructure   Power   Food Allocation Distribution and Marketing of Agriculture Commodities Infrastructure   Transport and Road Infrastructure   Communication   Banking and Financial Services   Land Use   Irrigation Source	265-279
11	<b>Abbreviation &amp; Sources</b>	280-283
12	<b>Disclaimer</b>	284

Location & Political Map



## Administrative Setup

### List of Village Panchayat & Intermediate Panchayat (Block) Name - 2011

Village Name	Village Panchayat Name	Intermediate Panchayat Name
Afasari	Khargapur	Khiron
Aghaura	Adhauara	Harchandpur
Aindhi	Aindhi	Khiron
Ajitpur	Ajitpur	Khiron
Ajmatulla Ganj	Ajmat Ullaganj	Harchandpur
Akhaupur	Akhpur	Khiron
Akohriya	Akhohariya	Khiron
Alipur Aaima	Alipur Aima	Sataon
Alipur Khalsa	Majhignva Karan	Harchandpur
Ambahar	Vargadha	Harchandpur
Anguri	Anguri	Harchandpur
Antari	Chaksunda	Harchandpur
Arivar	Adobar	Harchandpur
Asha Nandpur	Ashanand Pur	Sataon
Atarhar	Attarhar	Khiron
Ataura Buzurg	Ahuara Bugurg	Sataon
Ataura Khurd	Atura Khurd	Sataon
Bakuliha	Bakuliha	Khiron
Bala	Bala	Harchandpur
Baldupur	Hasnapur	Harchandpur
Balla Baraula	Ballabaruli	Sataon
Banai Mau	Banaimau	Khiron
Bankat	Vardar	Sataon
Bans	Bans	Sataon
Baraha	Barha	Lalganj
Baraula	Baraula	Khiron
Baraundi	Baraundi	Khiron
Barauwa	Baruan	Sataon
Bardar	Vardar	Sataon

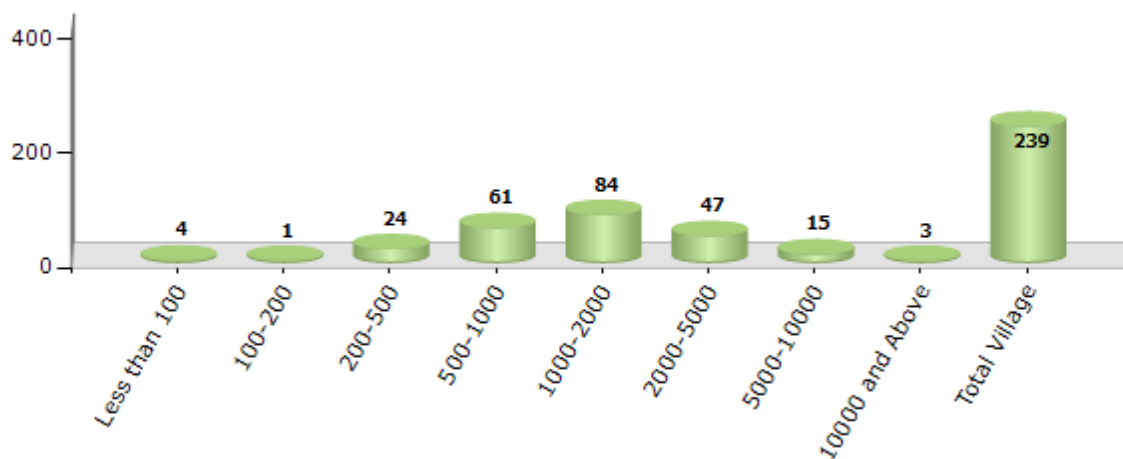
Contd....

**Demographics**

**Number of Villages by Population Size - 2011**

Less than 100	100-200	200-500	500-1000	1000-2000	2000-5000	5000-10000	10000 and Above	Total Village
4	1	24	61	84	47	15	3	239

Number of Villages by Population Size - 2011

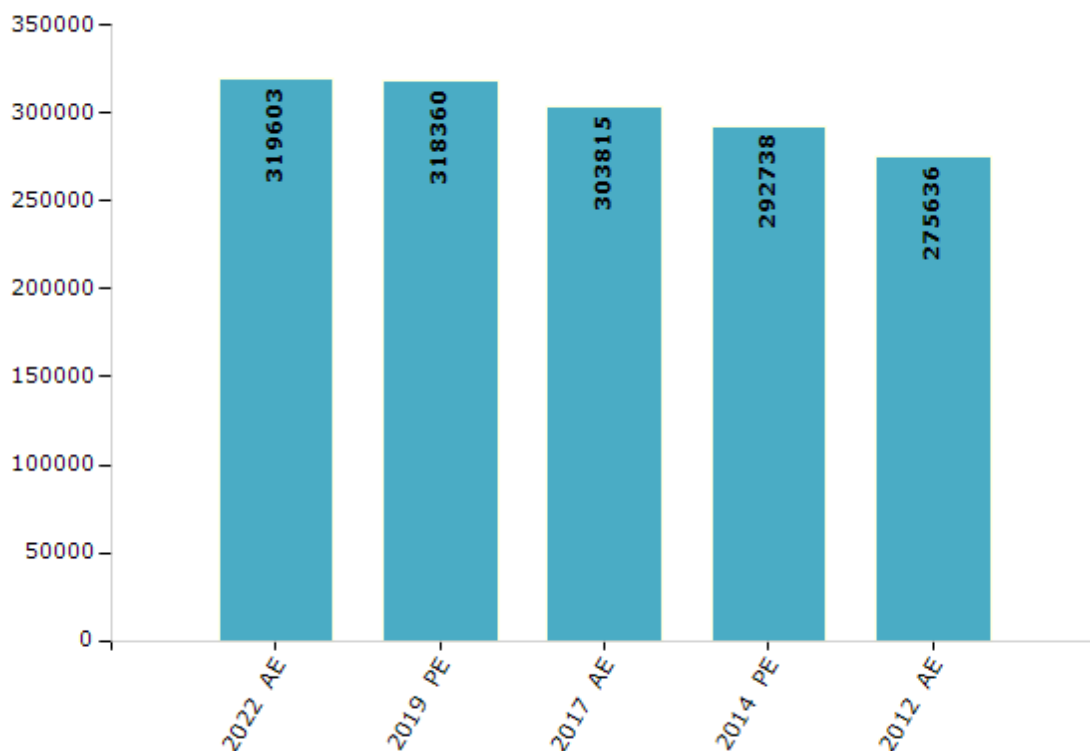


## Electoral Features

### Electors by Male & Female

Year	Male	Female	Others	Total	Year	Male	Female	Others	Total
2022 AE	168002	151582	19	319603	1991 AE	-	-	-	-
2019 PE	167229	151117	14	318360	1989 AE	-	-	-	-
2017 AE	161318	142486	11	303815	1985 AE	-	-	-	-
2014 PE	158474	134257	7	292738	1980 AE	-	-	-	-
2012 AE	149912	125718	6	275636	1977 AE	-	-	-	-
2009 PE	-	-	-	-	1974 AE	-	-	-	-
2007 AE	-	-	-	-	1969 AE	-	-	-	-
2004 PE	-	-	-	-	1967 AE	-	-	-	-
2002 AE	-	-	-	-	1962 AE	-	-	-	-
1999 PE	-	-	-	-	1957 AE	-	-	-	-
1996 AE	-	-	-	-	1952 AE	-	-	-	-
1993 AE	-	-	-	-					

Number of Electors



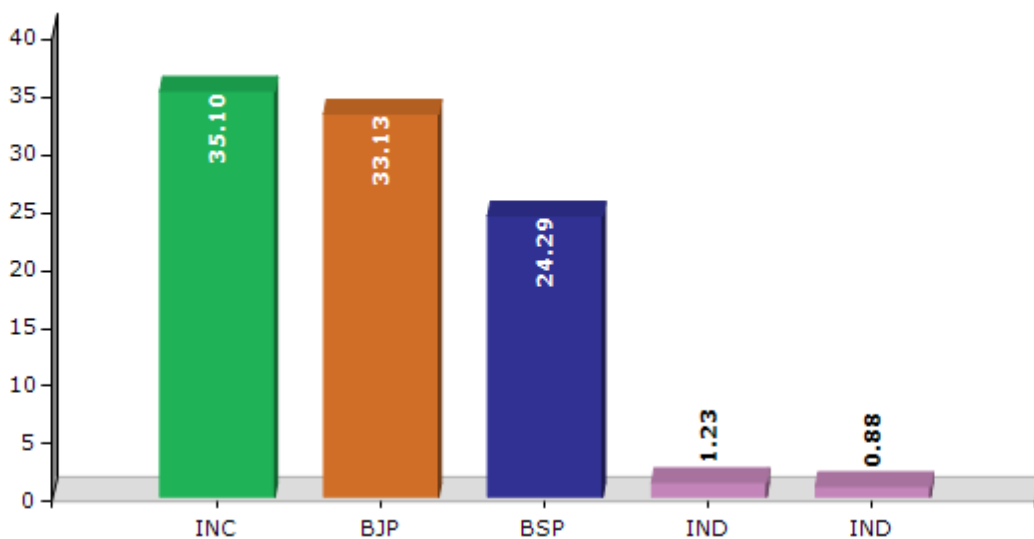
Note : AE : Assembly Election, PE : Assembly Segment of Parliamentary Election

## Historical Summary Election Results

### Summary Result of Assembly Election - 2017

Candidate Name	Party	Votes	Votes %
Rakesh Singh	INC	65104	35.1
Kanchan Lodhi	BJP	61452	33.13
Manish Kumar Singh	BSP	45057	24.29
Rakesh	IND	2277	1.23
Sirazul Haq	IND	1633	0.88
Anil Kumar	BMUP	1572	0.85
Narendra Kumar Yadav	RLD	1068	0.58
Sanjay Kumar	IND	1023	0.55
Ram Baran	JAM	938	0.51
Harishchandra	BKRP	773	0.42
Amit Singh	IND	744	0.4
Sunil Kumar Tiwari	PECP	657	0.35
Mohd. Imran	IUML	410	0.22
Ramchandra	MWSP	405	0.22
	NOTA	2376	1.28

Votes Percentage of Top Parties - 2017



## Polling Station Level Election Results

### Number and Name of Polling Stations (PS) (2022)

Number of Polling Stations	Name of Polling Stations	Number of Polling Stations	Name of Polling Stations
1	Aindhi	22	Pahrauli Urf Ranapur
2	Aindhi	23	Paho
3	Chandauli	24	Paho
4	Gonamau	25	Paho
5	Behta Satapur	26	Paho
6	Dondepur	27	Paho
7	Tarwa Barwa	28	Madnapur
8	Jeri	29	Saguni
9	Jeri	30	Saguni
10	Shivpuri	31	Rampur Majra
11	Nandehari	32	Baraula
12	Dumathar	33	Khajuha
13	Dumathar	34	Haripur Mirdaha
14	Atarhar	35	Haripur Mirdaha
15	Atarhar	36	Husenabad
16	Atarhar	37	Baraundi
17	Lodipur	38	Lalpur
18	Dhurai	39	Sadullapur
19	Dhurai	40	Kursundi
20	Dhurai	41	Hardi
21	Pahrauli Urf Ranapur	42	Khanpur Khushti

Contd....

## Polling Station Level Election Results

### Polling Station-wise Votes Secured by Overall Top Five Parties in Harchandpur Assembly in Assembly Election (AE) under Rae Bareilly Parliamentary Constituency in Uttar Pradesh (2022)

Number of Polling Station	Winner - Rahul Rajpoot Urf Rahul Lodhi (SP)	Runner-up - Rakesh Singh (BJP)	3rd - Surendra Vikram Singh (INC)	4th - Sher Bahadur (BSP)	5th - Rupesh Chandra Vishwakarma (IND)	NOTA	Other	Total Votes Secured
36	250	105	20	9	2	6	6	398
37	189	305	25	42	3	9	6	579
38	232	136	8	12	4	5	11	408
39	120	140	20	8	2	5	4	299
40	238	248	73	22	2	3	8	594
41	262	241	59	52	4	9	35	662
42	180	139	12	41	6	5	11	394
43	169	194	17	12	5	4	6	407
44	428	85	16	22	7	1	17	576
45	184	195	108	17	3	4	6	517
46	333	43	14	26	4	5	3	428
47	232	115	28	33	4	2	14	428
48	298	191	44	8	6	13	33	593
49	195	247	39	23	1	3	3	511
50	303	162	13	3	8	3	13	505
51	363	269	35	8	14	15	19	723
52	295	203	51	42	6	7	13	617
53	346	318	44	51	8	10	22	799
54	263	316	24	18	4	8	12	645
55	172	203	107	16	3	13	12	526
56	230	200	151	7	1	2	4	595
57	322	214	109	32	4	5	12	698
58	167	364	85	6	5	12	7	646
59	144	228	52	1	1	5	4	435
60	174	135	36	7	2	3	4	361
61	232	159	134	23	4	9	18	579
62	173	119	53	30	2	2	8	387
63	110	82	84	5	1	0	4	286
64	401	154	43	21	7	7	18	651
65	215	194	102	24	5	4	4	548
66	78	170	144	5	6	0	13	416
67	49	364	25	10	1	3	13	465
68	36	156	75	3	0	2	7	279
69	229	328	59	31	1	0	6	654
70	151	299	68	9	3	4	9	543

Contd....

## Polling Station Level Election Results

**Winner, Runner-up and 3rd Party Position & Winning Margin According to Polling Stations in Harchandpur Assembly in Assembly Election (AE) under Rae Bareilly Parliamentary Constituency in Uttar Pradesh (2022)**

Polling Station Number	Winner Party	Winner Votes (%)	Runner-up Party	Runner-up Votes (%)	Winning Margin Votes (%)	Third Party	Third Party Votes (%)	Other Votes (%)
71	BJP	259 (46.5)	SP	171 (30.7)	88 (15.8)	BSP	75 (13.46)	52 (9.34)
72	SP	274 (54.37)	BJP	147 (29.17)	127 (25.2)	INC	51 (10.12)	32 (6.35)
73	INC	189 (67.26)	BJP	50 (17.79)	139 (49.47)	SP	33 (11.74)	9 (3.2)
74	BJP	289 (51.42)	INC	206 (36.65)	83 (14.77)	SP	42 (7.47)	25 (4.45)
75	SP	315 (61.52)	BJP	115 (22.46)	200 (39.06)	INC	57 (11.13)	25 (4.88)
76	SP	163 (48.37)	BJP	108 (32.05)	55 (16.32)	INC	32 (9.5)	34 (10.09)
77	SP	217 (48.01)	BJP	161 (35.62)	56 (12.39)	INC	43 (9.51)	31 (6.86)
78	SP	189 (45.87)	BJP	83 (20.15)	106 (25.72)	INC	73 (17.72)	67 (16.26)
79	SP	321 (43.79)	BJP	270 (36.83)	51 (6.96)	INC	94 (12.82)	48 (6.55)
80	BJP	201 (33.33)	SP	200 (33.17)	1 (0.16)	INC	132 (21.89)	70 (11.61)
81	BJP	253 (47.65)	SP	198 (37.29)	55 (10.36)	INC	34 (6.4)	46 (8.66)
82	SP	441 (74.75)	BJP	114 (19.32)	327 (55.43)	INC	25 (4.24)	10 (1.69)
83	BJP	228 (62.81)	SP	104 (28.65)	124 (34.16)	INC	16 (4.41)	15 (4.13)
84	SP	346 (46.76)	BJP	264 (35.68)	82 (11.08)	BSP	51 (6.89)	79 (10.68)
85	SP	210 (63.83)	BJP	92 (27.96)	118 (35.87)	INC	17 (5.17)	10 (3.04)
86	BJP	184 (48.29)	SP	165 (43.31)	19 (4.98)	INC	21 (5.51)	11 (2.89)
87	BJP	296 (41.28)	SP	292 (40.73)	4 (0.55)	INC	70 (9.76)	59 (8.23)
88	SP	332 (63.24)	BJP	121 (23.05)	211 (40.19)	BSP	26 (4.95)	46 (8.76)
89	SP	108 (54.55)	BJP	61 (30.81)	47 (23.74)	INC	15 (7.58)	14 (7.07)
90	SP	531 (89.24)	BJP	25 (4.2)	506 (85.04)	INC	22 (3.7)	17 (2.86)
91	BJP	278 (53.98)	INC	122 (23.69)	156 (30.29)	SP	58 (11.26)	57 (11.07)
92	SP	128 (36.06)	BJP	110 (30.99)	18 (5.07)	BSP	72 (20.28)	45 (12.68)
93	SP	215 (47.67)	BJP	112 (24.83)	103 (22.84)	BSP	72 (15.96)	52 (11.53)
94	SP	365 (57.3)	BJP	226 (35.48)	139 (21.82)	INC	17 (2.67)	29 (4.55)
95	BJP	344 (58.9)	SP	108 (18.49)	236 (40.41)	INC	63 (10.79)	69 (11.82)
96	BJP	211 (51.09)	SP	150 (36.32)	61 (14.77)	INC	14 (3.39)	38 (9.2)
97	SP	176 (46.19)	BJP	150 (39.37)	26 (6.82)	INC	35 (9.19)	20 (5.25)
98	BJP	165 (49.55)	SP	125 (37.54)	40 (12.01)	INC	26 (7.81)	17 (5.11)
99	BJP	195 (38.39)	SP	180 (35.43)	15 (2.96)	INC	66 (12.99)	67 (13.19)
100	BJP	384 (46.27)	SP	357 (43.01)	27 (3.26)	INC	52 (6.27)	37 (4.46)
101	BJP	255 (59.86)	SP	115 (27)	140 (32.86)	INC	46 (10.8)	10 (2.35)
102	SP	225 (56.82)	BJP	95 (23.99)	130 (32.83)	INC	33 (8.33)	43 (10.86)
103	SP	409 (65.76)	BJP	134 (21.54)	275 (44.22)	INC	35 (5.63)	44 (7.07)
104	BJP	207 (55.2)	SP	111 (29.6)	96 (25.6)	INC	40 (10.67)	17 (4.53)
105	BJP	217 (78.06)	SP	34 (12.23)	183 (65.83)	INC	16 (5.76)	11 (3.96)

Contd....

## Socio-Economic Amenities - Rural

### Access to Education Facilities

Particulars	Number of Villages (% of Population)				
	Available	Not Available	If Not Available (Distance of Nearest Facility)		
			A	B	C
Govt. Primary School	204 (94)	33 (6)	22 (2)	0 (0)	2 (0)
Private Primary School	27 (22)	210 (78)	0 (0)	0 (0)	0 (0)
Govt. Middle School	99 (64)	138 (36)	91 (21)	10 (2)	4 (1)
Private Middle School	23 (23)	214 (77)	11 (2)	0 (0)	0 (0)
Govt. Secondary School	15 (19)	222 (81)	89 (32)	51 (18)	8 (2)
Private Secondary School	11 (12)	226 (88)	36 (11)	13 (4)	2 (1)
Govt. Senior Secondary School	9 (12)	228 (88)	72 (23)	67 (23)	24 (8)
Private Senior Secondary School	9 (10)	228 (90)	23 (10)	11 (4)	0 (0)
Govt. Arts and Science Degree College	0 (0)	237 (100)	22 (7)	28 (11)	94 (40)
Private Arts and Science Degree College	0 (0)	237 (100)	3 (1)	9 (2)	15 (5)
Govt. Engineering College	0 (0)	237 (100)	12 (4)	13 (5)	125 (54)
Private Engineering College	0 (0)	237 (100)	4 (2)	2 (1)	8 (2)
Govt. Medicine College	0 (0)	237 (100)	2 (1)	4 (1)	138 (56)
Private Medicine College	0 (0)	237 (100)	1 (0)	0 (0)	9 (3)
Govt. Management Institute	4 (1)	233 (99)	5 (2)	3 (1)	115 (49)
Private Management Institute	0 (0)	237 (100)	2 (1)	2 (1)	16 (6)
Govt. Polytechnic	0 (0)	237 (100)	5 (1)	4 (2)	135 (54)
Private Polytechnic	0 (0)	237 (100)	0 (0)	0 (0)	6 (2)
Govt. Vocational Training School/ITI	0 (0)	237 (100)	3 (1)	6 (2)	133 (53)
Private Vocational Training School/ITI	0 (0)	237 (100)	1 (1)	0 (0)	9 (2)
Govt. Non Formal Training Centre	7 (2)	230 (98)	7 (1)	11 (4)	72 (33)
Private Non Formal Training Centre	0 (0)	237 (100)	0 (0)	1 (0)	7 (2)
Govt. School For Disabled	1 (0)	236 (100)	3 (1)	7 (2)	83 (34)
Private School For Disabled	0 (0)	237 (100)	0 (0)	0 (0)	18 (6)
Government Others	4 (1)	233 (99)	0 (0)	1 (0)	3 (0)
Private Others	0 (0)	237 (100)	0 (0)	0 (0)	1 (0)

Note : Distance A : Less than 5 km; B : Between 5-10 km; C : 10+ km.; Source : Data Analysis is based on 2011 Census.

## DISCLAIMER

The Terms of Use and Disclaimer of Datanet India Private Limited (hereinafter referred to as "Datanet") for use of this analysis report of **Harchandpur Assembly Constituency (Harchandpur Vidhan Sabha)** :-

1. **Assembly Factbook™** is a Registered Trade Mark owned by Datanet.
2. All the maps are sketched and graphical representation only and have not been drawn to the scale and also not to represent the actual geographical area or boundary of the unit.
3. The data for the aforesaid analysis is based on authentic sources and has been culled from the various publications of Census, CSO and NSSO for district and block level data, various central and state government departments, Central & State Elections Commissions and the concerned Returning Officers' releases, Electoral Rolls, Election results and allied publications, internal assessment, surveys, estimates and analysis. Therefore, certain adjustment of data at micro level may have been done to arrive closer to the macro data.
4. Data have been provided on an "As Is" and "As AVAILABLE" basis
5. The colours shown in the maps or diagram and charts of a particular party, alliance or AC are indicative and do not represent them.
6. This publication which includes maps, sheets, graphs and data would be the property under copyright of Datanet only. The user may use these for its internal study, analysis and research purposes. It's public display, re-selling or any commercial uses by the user are not allowed.
7. Datanet has taken due care and caution in compilation and processing of data and allied information, but does not guarantee the accuracy, adequacy or completeness of any information/analysis and will be not responsible for any errors or omissions or for the results obtained from the use of such information/analysis.
8. All the contents for the publication have been culled from various authentic sources and Datanet reasonably believes such sources to be reliable, but does not make any representations, express or implied as to the accuracy or fitness of use of such information. The information or contents of the information/analysis do not constitute advice and should not be relied upon in making (or refraining from making) any decision. Any reliance placed upon the information provided by Datanet is the sole responsibility and strictly at the user's risk.
9. In no event will Datanet be liable for any damages (including, without limitation, damages for loss of business projects, or loss of profits) arising in contract, tort or otherwise from the use of or inability to use any of its contents, or from any action taken (or refrained from being taken) as a result of using the analysis or any of its contents. Datanet its directors, owners, editors, officials, employees, distributor and agents or any associate will not be liable for any errors in the information contained or any consequences arising from the use of the contents of the provided information/analysis.
10. If any provision of these terms and conditions is held invalid or illegal or unenforceable for any reason by any court of competent jurisdiction, such provision shall be severed and the remainder of provisions of the terms and conditions shall continue in full force and effect as if the Term of Use had been executed with the invalid, illegal or unenforceable provision eliminated.
11. If there are any discrepancies in the information provided, please bring it to attention of Datanet for suitable rectification measures.

**Buy Online This Complete Book At  
Indiastat Publication Book Store**

[www.indiastatpublications.com](http://www.indiastatpublications.com)

or go directly at

[http://www.indiastatpublications.com/  
Assembly\\_factbook/Uttar Pradesh/Rae\\_Bareli/ Harchandpur](http://www.indiastatpublications.com/Assembly_factbook/Uttar%20Pradesh/Rae_Bareli/Harchandpur)

 **i** **indiastat** **elections**

ISBN : 978-93-5905-004-1



9 789359 050041