



Uttar Pradesh

# Assembly Factbook™

Rae Bareli Assembly Constituency



Key Electoral Data of Rae Bareli  
Assembly Constituency (Vidhan Sabha)

Uttar Pradesh

# **Assembly Factbook™**

Rae Bareli Assembly Constituency



Rae Bareli Vidhan Sabha

**Editor & Director**

Dr. R.K. Thukral

**Research Editor**

Dr. Shafeeq Rahman

**Compiled, Researched and Published by  
Datanet India Pvt. Ltd.**

D-100, 1st Floor,

Okhla Industrial Area, Phase-I,

New Delhi- 110020.

Ph.: 91-11- 43580781-84

Email : support@indiastatpublications.com

Website : www.indiastatelections.com

**Online Book Store :**

www.indiastatpublications.com

**Report No. :** AFB/UP-180-0125

**ISBN :** 978-93-5905-765-1

**First Edition :** January, 2018

**Eighth Updated Edition :** January, 2025

**Price :** Rs.11500/-

US\$ 310

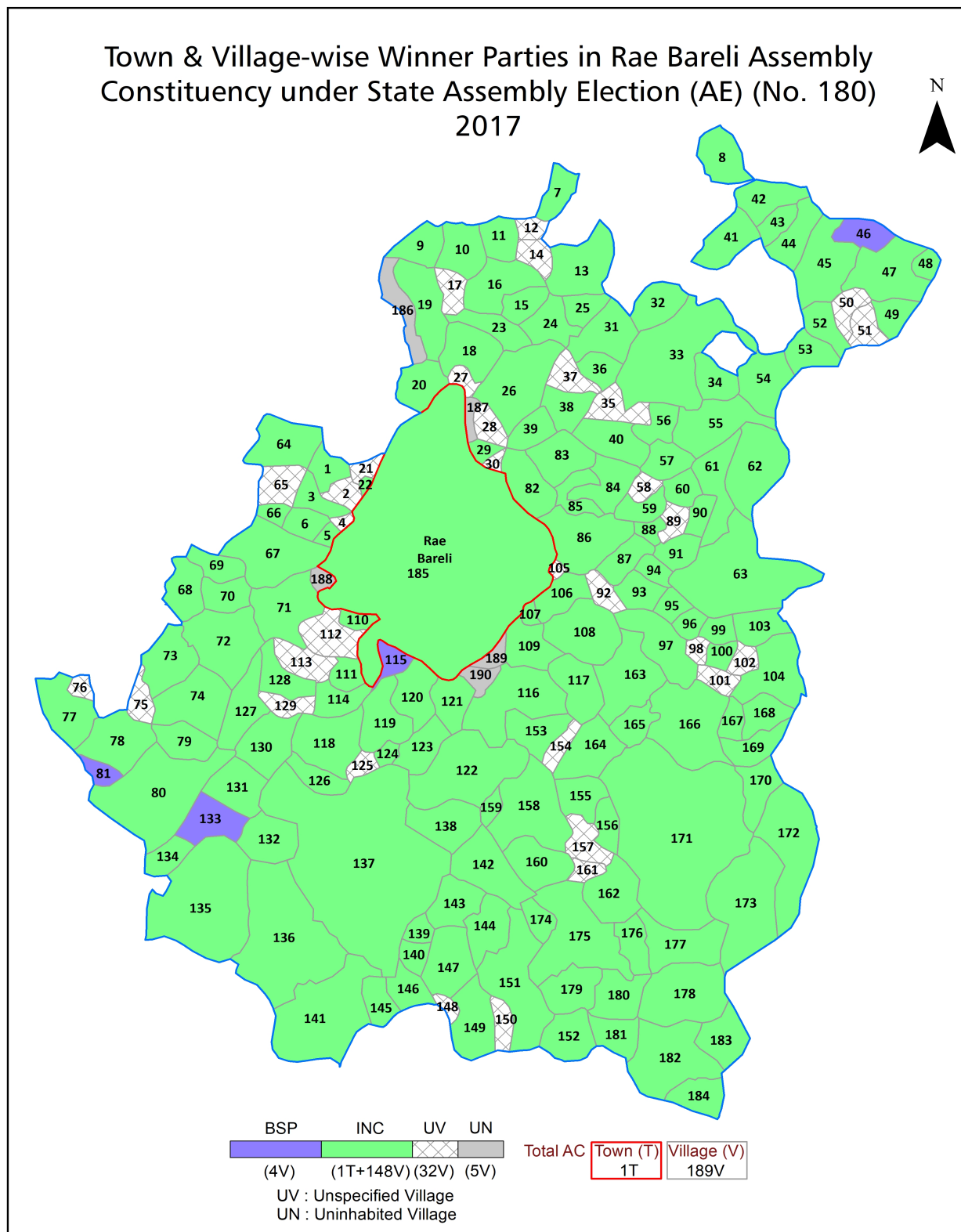
**© Datanet India Pvt. Ltd.**

All rights reserved. No part of this book may be reproduced, stored in a retrieval system or transmitted in any form or by any means, mechanical photocopying, photographing, scanning, recording or otherwise without the prior written permission of the publisher. Please refer to Disclaimer at page no. 316 for the use of this publication.

Printed in India

No.	Particulars	Page No.
	<b>Introduction</b>	
1	Assembly Constituency - (Vidhan Sabha) at a Glance   Features of Assembly as per Delimitation Commission of India (2008)	1-2
	<b>Location and Political Maps</b>	
2	Location Map   Boundaries of Assembly Constituency - (Vidhan Sabha) in District   Boundaries of Assembly Constituency under Parliamentary Constituency - (Lok Sabha)   Town & Village-wise Winner Parties-2024, 2022, 2019, 2017, 2014, 2012 and 2009	3-11
	<b>Administrative Setup (2011)</b>	
3	District   Sub-district   Towns   Villages   Inhabited Villages   Uninhabited Villages   Village Panchayat   Intermediate Panchayat	12-22
	<b>Demographics (2011)</b>	
4	Population   Households   Rural/Urban Population   Towns and Villages by Population Size   Sex Ratio (Total & 0-6 Years)   Religious Population   Social Population   Literacy Rate	23-24
	<b>Electoral Features</b>	
5	Important Dates of Last Elections Held   Electors by Gender   Service Electors   Voters   Voters Turnout   Polling Stations & Average Number of Electors per Polling Station   Electors by Age Group   Present Elected Representatives	25-30
	<b>Historical Summary Election Results</b>	
6	Vote Share of Major Parties   Winning Margin (Number & Percentage)   Polarity of Parties   Summary Result of Assembly Segment of Parliamentary Election 2024, 2019, 2014, 2009, 2004 and 1999   Summary Result of Assembly Elections 2022, 2017, 2012, 2007, 2002, 1996, 1993, 1991, 1989, 1985, 1980, 1977, 1974, 1969, 1967, 1962, 1957 and 1952	31-58
	<b>Polling Station Level Election Results</b>	
7	Name and Number of Polling Station 2024, 2022, 2019, 2017, 2014, 2012 and 2009   Polling Station-wise Electors, Voters & Voters Turnout 2024, 2022, 2019, 2017, 2014, 2012 and 2009   Polling Station wise Elections Results 2024, 2022, 2019, 2017, 2014, 2012 and 2009	59-277
8	<b>Panchayat and Local Bodies Election Results</b> Panchayat Result 2015   Urban Local Bodies Result 2012	278-294
	<b>Share of Assembly Constituency</b>	
9	Share of Assembly Constituency - (Vidhan Sabha) in State, District and Parliamentary Constituency - (Lok Sabha)	295
	<b>Socio-Economic Amenities (2011)</b>	
10	Access to Administrative Units   Agricultural, Manufacturing and Industrial Commodities   Demographic Indicators   Education   Health & Manpower   Drinking Water Supply   Sanitation   Entertainment and Recreations Infrastructure   Power   Food Allocation Distribution and Marketing of Agriculture Commodities Infrastructure   Transport and Road Infrastructure   Communication   Banking and Financial Services   Land Use   Irrigation Source	297-311
11	<b>Abbreviation &amp; Sources</b>	312-315
12	<b>Disclaimer</b>	316

## Location & Political Map



## Administrative Setup

### List of Village Panchayat & Intermediate Panchayat (Block) Name - 2011

Village Name	Village Panchayat Name	Intermediate Panchayat Name
Adampur	Adampur	Amawan
Akbarpur Kachhwah	Akber Pur	Rahi
Alauddeenpur	Allutdin	Rahi
Anti Naugawan	Antinaugawa	Rahi
Anuruddhapur	Kanauli	Rahi
Ayaspur Dihi	Ayaspur dihi	Rahi
Baghai Ahalwar	Badhai Alahvar	Amawan
Bahadur Nagar	Bahadur Nagar	Amawan
Bakwara	Bakwera	Rahi
Balepur	Sanahi	Rahi
Bandipur	Bandipur	Amawan
Bandra Mau	Bhandra Mau	Rahi
Bani	Bani	Rahi
Barwaripur	Banweri Pur	Rahi
Basarh	Basarah	Rahi
Behta Khurd	Betha Khurd	Rahi
Bela Bhela	Bhella Bhalla	Rahi
Bela Gusisi	Bella Khurd	Rahi
Bela Khara	Bellkhrera	Rahi
Bela Tekai	Belatakai	Rahi
Bhadokhar	Bhadhokher	Rahi
Bhaidpur	Basad	Rahi
Bhaironpur Kataili	Raghunathpur	Rahi
Bhakhwara	Korachandamau	Rahi
Bhaon	Bhoan	Rahi
Bhatpurwa	Bhat Purea	Rahi
Bhoye Mau	Kue Mau	Rahi
Bhuwapur Junardar	Bhuwapur	Amawan
Bhuwapur Kalan	Juguva	Amawan

Contd....

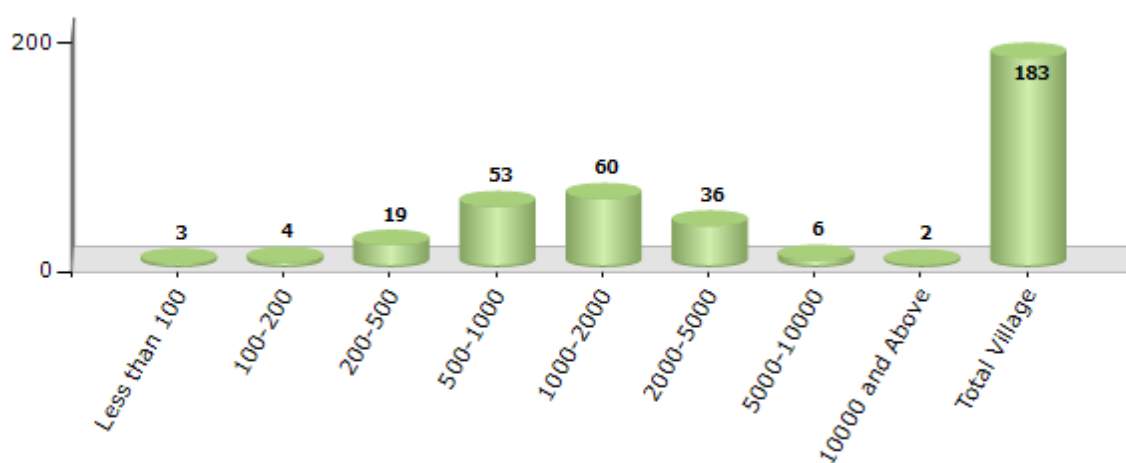


## Demographics

### Number of Villages by Population Size - 2011

Less than 100	100-200	200-500	500-1000	1000-2000	2000-5000	5000-10000	10000 and Above	Total Village
3	4	19	53	60	36	6	2	183

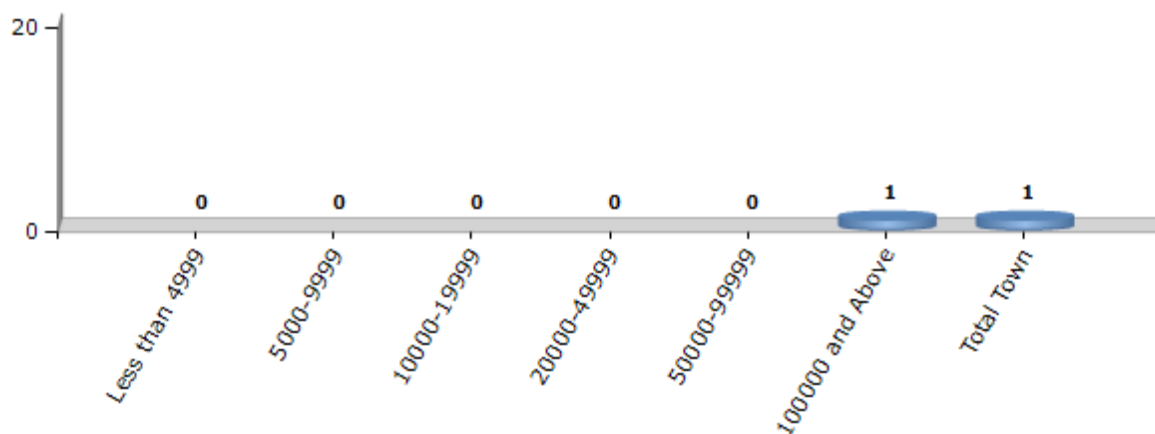
Number of Villages by Population Size - 2011



### Number of Towns by Population Size - 2011

Less than 4999	5000-9999	10000-19999	20000-49999	50000-99999	100000 and Above	Total Town
0	0	0	0	0	1	1

Number of Towns by Population Size - 2011



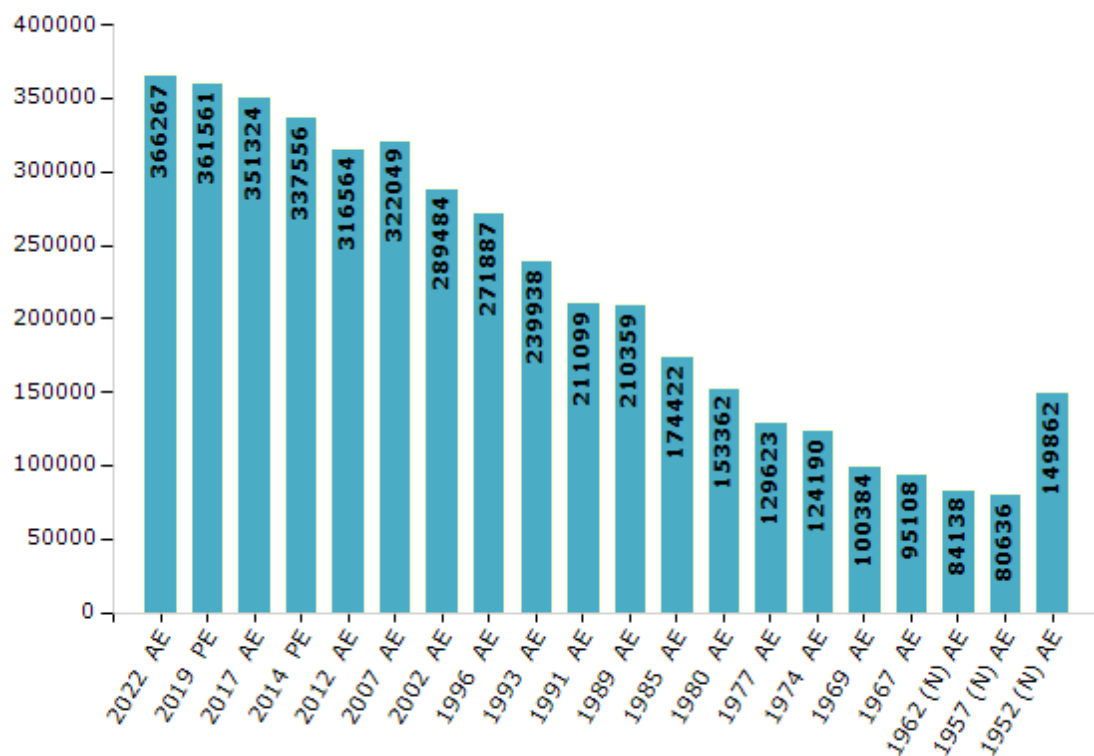
## Electoral Features

### Electors by Male & Female

Year	Male	Female	Others	Total
2022 AE	192133	174114	20	366267
2019 PE	189429	172118	14	361561
2017 AE	184030	167283	11	351324
2014 PE	181393	156153	10	337556
2012 AE	170443	146121	0	316564
2009 PE	-	-	-	-
2007 AE	171183	150866	-	322049
2004 PE	-	-	-	-
2002 AE	155004	134480	-	289484
1999 PE	-	-	-	-
1996 AE	144780	127107	-	271887
1993 AE	128268	111670	-	239938

Year	Male	Female	Others	Total
1991 AE	111063	100036	-	211099
1989 AE	110592	99767	-	210359
1985 AE	92449	81973	-	174422
1980 AE	80902	72460	-	153362
1977 AE	68117	61506	-	129623
1974 AE	65047	59143	-	124190
1969 AE	53222	47162	-	100384
1967 AE	-	-	-	95108
1962 (N) AE	-	-	-	84138
1957 (N) AE	-	-	-	80636
1952 (N) AE	-	-	-	149862

Number of Electors



**Note :** AE : Assembly Election, PE : Assembly Segment of Parliamentary Election

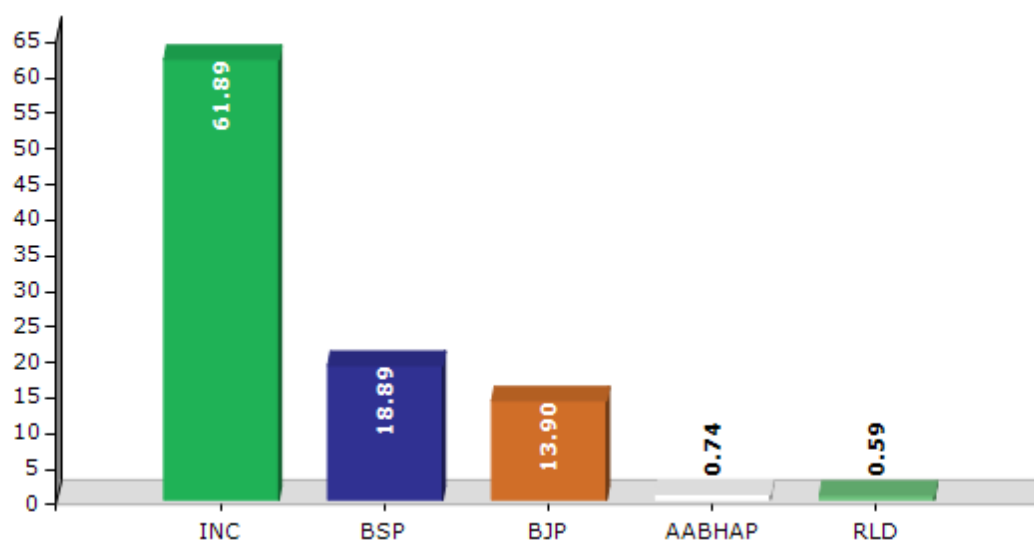


## Historical Summary Election Results

### Summary Result of Assembly Election - 2017

Candidate Name	Party	Votes	Votes %
Aditi Singh	INC	128319	61.89
Mhd. Shahbaz Khan	BSP	39156	18.89
Anita Srivastava	BJP	28821	13.9
Manvendra Singh	AABHAP	1536	0.74
Bharati Pandey	RLD	1233	0.59
Piyush Sharma	IND	1131	0.55
Jagdish Prasad	IND	631	0.3
Sonu Lal	MWSP	628	0.3
Dinesh Kumar	IND	599	0.29
Vishwa Nath Verma	RAJADP	543	0.26
Rajesh Kumar	BMUP	481	0.23
Ramesh Kumar	JUSTIP	435	0.21
Sabir Khan	SARP	368	0.18
	NOTA	3448	1.66

Votes Percentage of Top Parties - 2017



## Polling Station Level Election Results

### Number and Name of Polling Stations (PS) (2022)

Number of Polling Stations	Name of Polling Stations	Number of Polling Stations	Name of Polling Stations
1	Baghai Ahlvar	22	Ghooradeeh
2	Pahadpur Mardanpur	23	Mohammadpur Churai
3	Pahadpur Mardanpur	24	Samrahada
4	Lodhvamau	25	Samrahada
5	Bibipur Taluke Hasnapur	26	Samarhada
6	Hardaspur	27	Chandpur
7	Hardaspur	28	Makhdoompur
8	Kachaunda Nankari	29	Hariyawan
9	Adampur	30	Padrai
10	Adampur	31	Sidhauna
11	Mardanpur	32	Sidhauna
12	Mardanpur	33	Sidhauna
13	Parigawan	34	Sidhauna
14	Jatua Tappe Vijhavan	35	Tharuiya Andawan
15	Bhuwapur Kala	36	Rasehata
16	Pindari Khurd	37	Rasehata
17	Bahadur Nagar	38	Chakpeera Shah
18	Dusauti	39	Lalupur Chauhan
19	Kutubpur Barendra	40	Jalalpur
20	Rukunpur	41	Sandinagin
21	Ghooradeeh	42	Bandipur

Contd....

## Polling Station Level Election Results

### Polling Station-wise Votes Secured by Overall Top Five Parties in Rae Bareli Assembly in Assembly Election (AE) under Rae Bareli Parliamentary Constituency in Uttar Pradesh (2022)

Number of Polling Station	Winner - Aditi Singh (BJP)	Runner-up - Ram Pratap Yadav (SP)	3rd - Dr. Manish Chauhan (INC)	4th - Mo. Ashraf (BSP)	5th - Radhe Shyam (JANADIP)	NOTA	Other	Total Votes Secured
36	477	138	11	7	4	16	10	663
37	395	139	8	19	1	13	13	588
38	407	227	9	12	0	4	11	670
39	505	22	14	10	0	9	8	568
40	299	107	1	1	0	13	6	427
41	323	225	9	4	1	13	6	581
42	291	155	6	11	1	6	13	483
43	206	166	10	41	21	14	33	491
44	317	131	8	3	57	14	11	541
45	466	443	17	7	4	6	6	949
46	320	119	4	10	1	14	11	479
47	182	281	37	3	4	6	14	527
48	216	204	39	4	53	8	17	541
49	158	554	9	10	6	11	25	773
50	310	161	28	8	2	9	16	534
51	138	158	10	0	15	3	9	333
52	479	81	6	27	37	5	11	646
53	140	302	6	45	2	3	17	515
54	314	109	6	12	14	5	10	470
55	275	159	7	40	0	13	10	504
56	292	250	11	17	0	14	18	602
57	502	161	56	59	1	28	26	833
58	185	324	10	56	2	12	23	612
59	157	152	17	23	1	3	8	361
60	380	275	36	38	51	7	18	805
61	185	215	15	19	28	4	10	476
62	221	43	14	1	2	6	2	289
63	335	60	23	42	0	7	9	476
64	366	214	49	21	2	7	19	678
65	262	369	9	36	2	11	13	702
66	208	218	3	22	1	2	4	458
67	304	246	13	42	6	14	12	637
68	211	235	4	18	4	6	3	481
69	223	179	27	23	3	5	3	463
70	193	408	116	14	0	1	15	747

Contd....

## Polling Station Level Election Results

**Winner, Runner-up and 3rd Party Position & Winning Margin According to Polling Stations in Rae Bareli Assembly in Assembly Election (AE) under Rae Bareli Parliamentary Constituency in Uttar Pradesh (2022)**

Polling Station Number	Winner Party	Winner Votes (%)	Runner-up Party	Runner-up Votes (%)	Winning Margin Votes (%)	Third Party	Third Party Votes (%)	Other Votes (%)
71	SP	287 (38.89)	BJP	240 (32.52)	47 (6.37)	BSP	100 (13.55)	111 (15.04)
72	BJP	327 (50.46)	SP	220 (33.95)	107 (16.51)	BSP	63 (9.72)	38 (5.86)
73	BSP	158 (60.31)	BJP	73 (27.86)	85 (32.45)	SP	13 (4.96)	18 (6.87)
74	SP	196 (65.33)	BJP	61 (20.33)	135 (45)	INC	34 (11.33)	9 (3)
75	SP	306 (65.67)	BJP	70 (15.02)	236 (50.65)	INC	52 (11.16)	38 (8.15)
76	BJP	186 (46.5)	SP	134 (33.5)	52 (13)	BSP	39 (9.75)	41 (10.25)
77	SP	444 (52.61)	BJP	321 (38.03)	123 (14.58)	INC	52 (6.16)	27 (3.2)
78	BJP	267 (57.05)	SP	128 (27.35)	139 (29.7)	BSP	35 (7.48)	38 (8.12)
79	BJP	257 (54.11)	SP	141 (29.68)	116 (24.43)	BSP	35 (7.37)	42 (8.84)
80	SP	244 (43.42)	BJP	128 (22.78)	116 (20.64)	INC	106 (18.86)	84 (14.95)
81	SP	273 (50.09)	INC	133 (24.4)	140 (25.69)	BJP	107 (19.63)	32 (5.87)
82	BJP	388 (44.96)	SP	344 (39.86)	44 (5.1)	INC	46 (5.33)	85 (9.85)
83	BJP	411 (68.5)	SP	110 (18.33)	301 (50.17)	INC	43 (7.17)	36 (6)
84	BJP	336 (72.57)	SP	66 (14.25)	270 (58.32)	INC	28 (6.05)	33 (7.13)
84A	BJP	258 (72.68)	SP	58 (16.34)	200 (56.34)	INC	20 (5.63)	19 (5.35)
85	BJP	367 (58.72)	SP	182 (29.12)	185 (29.6)	INC	39 (6.24)	37 (5.92)
86	BJP	296 (69)	SP	92 (21.45)	204 (47.55)	INC	22 (5.13)	19 (4.43)
86A	BJP	213 (64.55)	SP	83 (25.15)	130 (39.4)	INC	25 (7.58)	9 (2.73)
87	BJP	345 (75.66)	SP	71 (15.57)	274 (60.09)	INC	14 (3.07)	26 (5.7)
87A	BJP	162 (56.84)	SP	99 (34.74)	63 (22.1)	INC	14 (4.91)	10 (3.51)
88	BJP	325 (60.86)	SP	103 (19.29)	222 (41.57)	BSP	50 (9.36)	56 (10.49)
89	BJP	172 (51.5)	SP	93 (27.84)	79 (23.66)	BSP	32 (9.58)	37 (11.08)
90	BJP	451 (53.82)	SP	287 (34.25)	164 (19.57)	INC	55 (6.56)	45 (5.37)
91	SP	384 (46.6)	BJP	367 (44.54)	17 (2.06)	INC	47 (5.7)	26 (3.16)
92	BJP	337 (55.98)	SP	211 (35.05)	126 (20.93)	INC	29 (4.82)	25 (4.15)
93	BJP	294 (59.15)	SP	144 (28.97)	150 (30.18)	INC	45 (9.05)	14 (2.82)
94	BJP	366 (63.65)	SP	96 (16.7)	270 (46.95)	INC	35 (6.09)	78 (13.57)
95	BJP	343 (62.71)	SP	116 (21.21)	227 (41.5)	INC	58 (10.6)	30 (5.48)
96	SP	387 (63.55)	BJP	176 (28.9)	211 (34.65)	INC	28 (4.6)	18 (2.96)
97	SP	485 (73.82)	BJP	148 (22.53)	337 (51.29)	INC	9 (1.37)	15 (2.28)
98	SP	256 (70.14)	BJP	92 (25.21)	164 (44.93)	INC	10 (2.74)	7 (1.92)
99	SP	453 (80.32)	BJP	77 (13.65)	376 (66.67)	INC	19 (3.37)	15 (2.66)
100	SP	537 (69.2)	BJP	205 (26.42)	332 (42.78)	INC	20 (2.58)	14 (1.8)
101	SP	505 (81.72)	BJP	85 (13.75)	420 (67.97)	INC	17 (2.75)	11 (1.78)
102	SP	415 (83.5)	BJP	60 (12.07)	355 (71.43)	INC	14 (2.82)	8 (1.61)

Contd....

## Socio-Economic Amenities - Rural

### Access to Education Facilities

Particulars	Number of Villages (% of Population)				
	Available	Not Available	If Not Available (Distance of Nearest Facility)		
			A	B	C
Govt. Primary School	149 (90)	35 (10)	24 (7)	0 (0)	2 (0)
Private Primary School	5 (4)	179 (96)	1 (0)	0 (0)	0 (0)
Govt. Middle School	100 (74)	84 (26)	62 (20)	5 (1)	3 (1)
Private Middle School	4 (3)	180 (97)	4 (1)	0 (0)	0 (0)
Govt. Secondary School	29 (24)	155 (76)	48 (21)	23 (11)	17 (11)
Private Secondary School	5 (3)	179 (97)	33 (13)	12 (4)	3 (1)
Govt. Senior Secondary School	26 (16)	158 (84)	42 (18)	32 (14)	30 (19)
Private Senior Secondary School	2 (2)	182 (98)	22 (11)	11 (6)	0 (0)
Govt. Arts and Science Degree College	1 (0)	183 (100)	25 (13)	47 (27)	81 (45)
Private Arts and Science Degree College	0 (0)	184 (100)	3 (1)	1 (0)	1 (0)
Govt. Engineering College	3 (2)	181 (98)	18 (6)	49 (27)	91 (51)
Private Engineering College	0 (0)	184 (100)	2 (2)	1 (1)	0 (0)
Govt. Medicine College	2 (3)	182 (97)	8 (4)	38 (24)	93 (49)
Private Medicine College	0 (0)	184 (100)	4 (1)	5 (2)	1 (1)
Govt. Management Institute	18 (12)	166 (88)	13 (6)	30 (22)	82 (41)
Private Management Institute	0 (0)	184 (100)	1 (1)	2 (0)	0 (0)
Govt. Polytechnic	2 (1)	182 (99)	14 (5)	44 (26)	98 (53)
Private Polytechnic	0 (0)	184 (100)	1 (2)	1 (0)	1 (1)
Govt. Vocational Training School/ITI	5 (2)	179 (98)	11 (5)	42 (28)	101 (54)
Private Vocational Training School/ITI	0 (0)	184 (100)	0 (0)	1 (0)	1 (0)
Govt. Non Formal Training Centre	22 (21)	162 (79)	6 (3)	30 (13)	75 (36)
Private Non Formal Training Centre	0 (0)	184 (100)	0 (0)	0 (0)	1 (0)
Govt. School For Disabled	27 (22)	157 (78)	5 (3)	22 (9)	59 (26)
Private School For Disabled	0 (0)	184 (100)	0 (0)	0 (0)	4 (2)
Government Others	48 (33)	136 (67)	1 (1)	7 (5)	7 (2)
Private Others	1 (0)	183 (100)	0 (0)	0 (0)	0 (0)

Note : Distance A : Less than 5 km; B : Between 5-10 km; C : 10+ km.; Source : Data Analysis is based on 2011 Census.

## DISCLAIMER

The Terms of Use and Disclaimer of Datanet India Private Limited (hereinafter referred to as "Datanet") for use of this analysis report of **Rae Bareli Assembly Constituency (Rae Bareli Vidhan Sabha)** :-

1. **Assembly Factbook™** is a Registered Trade Mark owned by Datanet.
2. All the maps are sketched and graphical representation only and have not been drawn to the scale and also not to represent the actual geographical area or boundary of the unit.
3. The data for the aforesaid analysis is based on authentic sources and has been culled from the various publications of Census, CSO and NSSO for district and block level data, various central and state government departments, Central & State Elections Commissions and the concerned Returning Officers' releases, Electoral Rolls, Election results and allied publications, internal assessment, surveys, estimates and analysis. Therefore, certain adjustment of data at micro level may have been done to arrive closer to the macro data.
4. Data have been provided on an "As Is" and "As AVAILABLE" basis
5. The colours shown in the maps or diagram and charts of a particular party, alliance or AC are indicative and do not represent them.
6. This publication which includes maps, sheets, graphs and data would be the property under copyright of Datanet only. The user may use these for its internal study, analysis and research purposes. It's public display, re-selling or any commercial uses by the user are not allowed.
7. Datanet has taken due care and caution in compilation and processing of data and allied information, but does not guarantee the accuracy, adequacy or completeness of any information/analysis and will be not responsible for any errors or omissions or for the results obtained from the use of such information/analysis.
8. All the contents for the publication have been culled from various authentic sources and Datanet reasonably believes such sources to be reliable, but does not make any representations, express or implied as to the accuracy or fitness of use of such information. The information or contents of the information/analysis do not constitute advice and should not be relied upon in making (or refraining from making) any decision. Any reliance placed upon the information provided by Datanet is the sole responsibility and strictly at the user's risk.
9. In no event will Datanet be liable for any damages (including, without limitation, damages for loss of business projects, or loss of profits) arising in contract, tort or otherwise from the use of or inability to use any of its contents, or from any action taken (or refrained from being taken) as a result of using the analysis or any of its contents. Datanet its directors, owners, editors, officials, employees, distributor and agents or any associate will not be liable for any errors in the information contained or any consequences arising from the use of the contents of the provided information/analysis.
10. If any provision of these terms and conditions is held invalid or illegal or unenforceable for any reason by any court of competent jurisdiction, such provision shall be severed and the remainder of provisions of the terms and conditions shall continue in full force and effect as if the Term of Use had been executed with the invalid, illegal or unenforceable provision eliminated.
11. If there are any discrepancies in the information provided, please bring it to attention of Datanet for suitable rectification measures.

**Buy Online This Complete Book At**  
**Indiastat Publication Book Store**

[www.indiastatpublications.com](http://www.indiastatpublications.com)

or go directly at

[http://www.indiastatpublications.com/  
Assembly\\_factbook/Uttar Pradesh/Rae\\_Bareli/ Rae\\_Bareli](http://www.indiastatpublications.com/Assembly_factbook/Uttar%20Pradesh/Rae_Bareli/Rae_Bareli)





**i** indiastat**elections**

ISBN : 978-93-5905-765-1



9 789359 057651