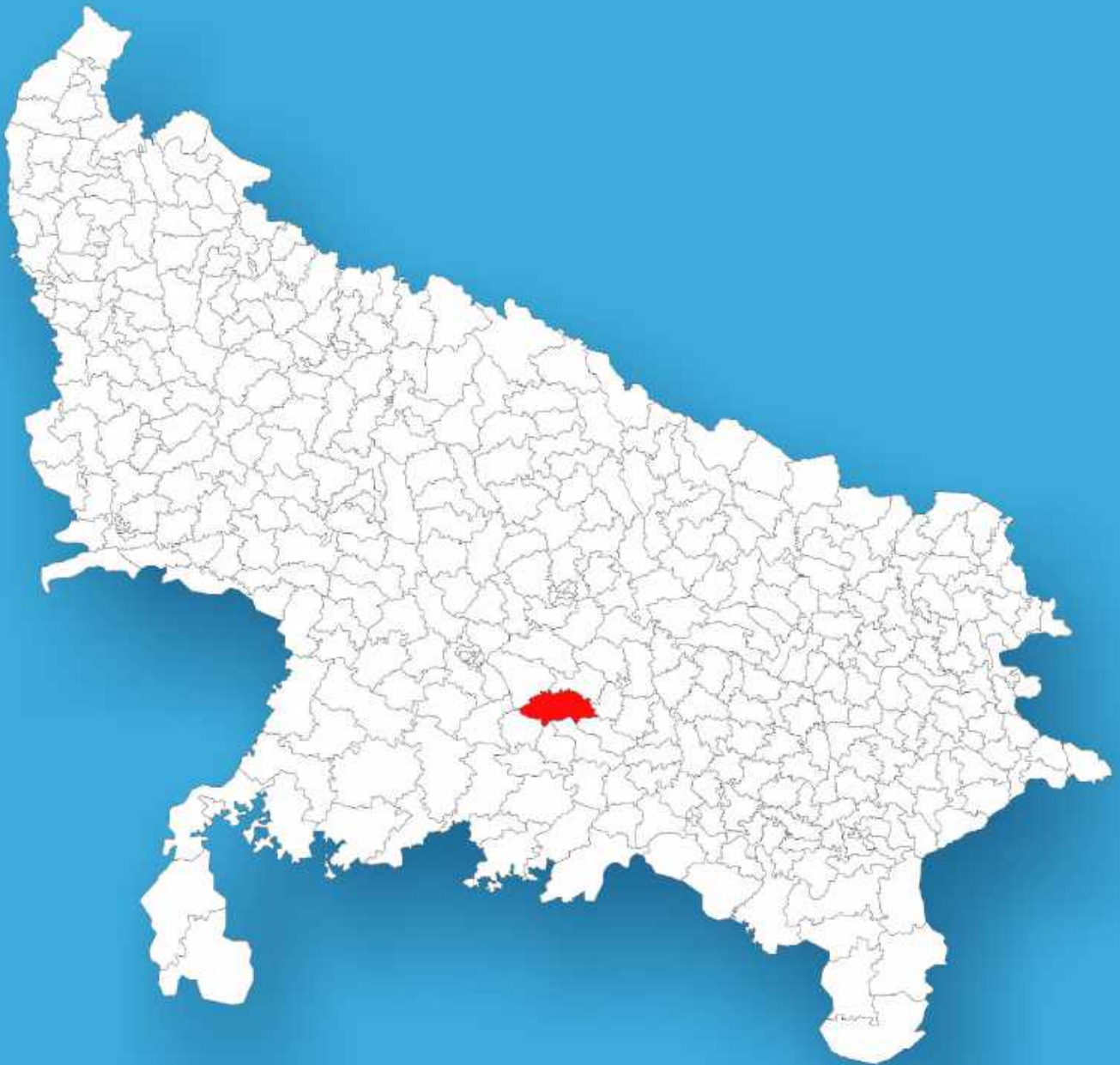




Uttar Pradesh

Assembly Factbook™

Sareni Assembly Constituency



Key Electoral Data of Sareni
Assembly Constituency (Vidhan Sabha)

Uttar Pradesh
Assembly FactbookTM
Sareni Assembly Constituency



Sareni Vidhan Sabha

Editor & Director

Dr. R.K. Thukral

Research Editor

Dr. Shafeeq Rahman

**Compiled, Researched and Published by
Datanet India Pvt. Ltd.**

D-100, 1st Floor,

Okhla Industrial Area, Phase-I,

New Delhi- 110020.

Ph.: 91-11- 43580781-84

Email : support@indiastatpublications.com

Website : www.indiastatelections.com

Online Book Store :

www.indiastatpublications.com

Report No. : AFB/UP-182-0125

ISBN : 978-93-5905-008-9

First Edition : January, 2018

Eighth Updated Edition : January, 2025

Price : Rs.11500/-

US\$ 310

© Datanet India Pvt. Ltd.

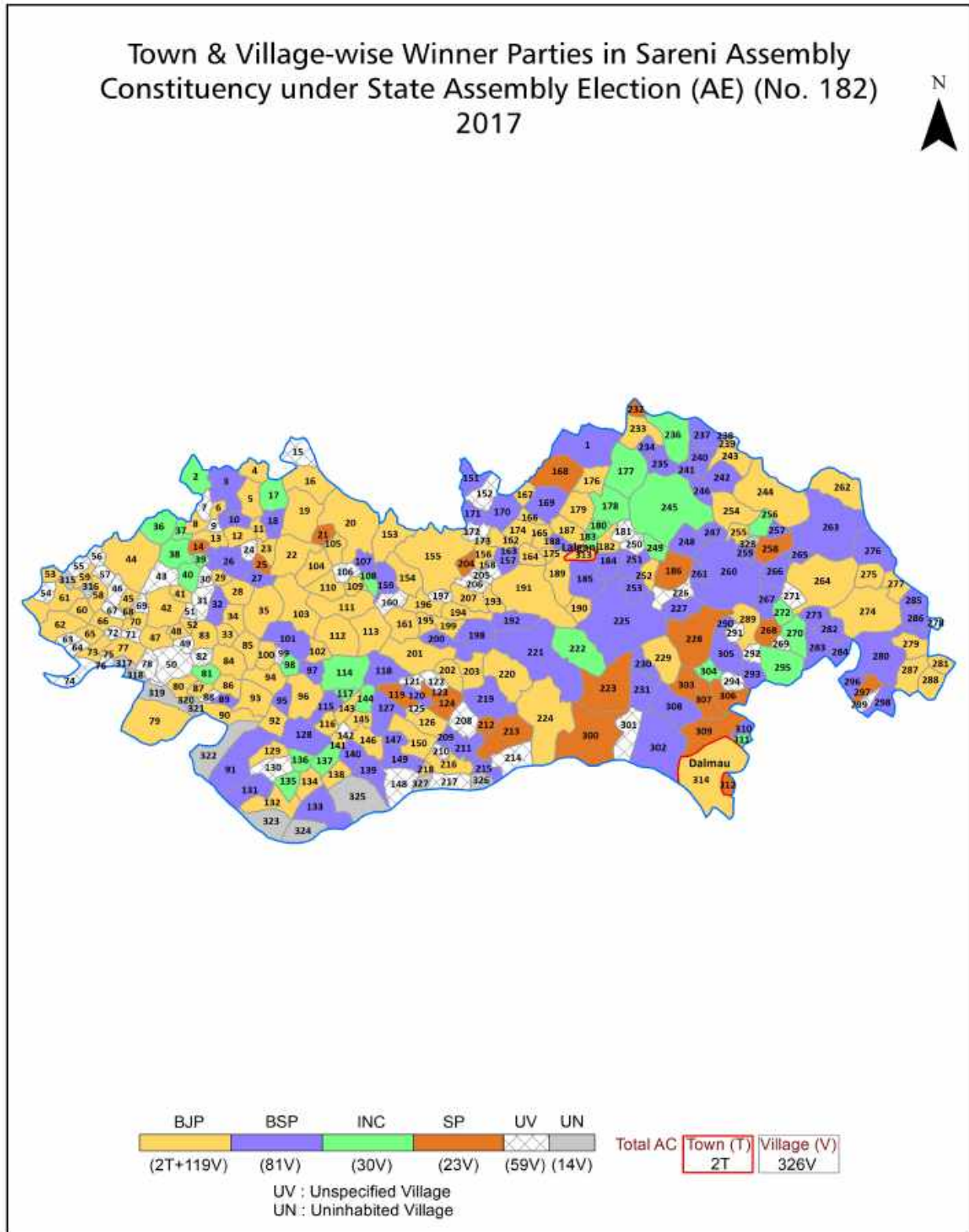
All rights reserved. No part of this book may be reproduced, stored in a retrieval system or transmitted in any form or by any means, mechanical photocopying, photographing, scanning, recording or otherwise without the prior written permission of the publisher. Please refer to Disclaimer at page no. 334 for the use of this publication.

Printed in India

Contents

No.	Particulars	Page No.
	Introduction	
1	Assembly Constituency - (Vidhan Sabha) at a Glance Features of Assembly as per Delimitation Commission of India (2008)	1-2
	Location and Political Maps	
2	Location Map Boundaries of Assembly Constituency - (Vidhan Sabha) in District Boundaries of Assembly Constituency under Parliamentary Constituency - (Lok Sabha) Town & Village-wise Winner Parties-2024, 2022, 2019, 2017, 2014, 2012 and 2009	3-11
	Administrative Setup (2011)	
3	District Sub-district Towns Villages Inhabited Villages Uninhabited Villages Village Panchayat Intermediate Panchayat	12-27
	Demographics (2011)	
4	Population Households Rural/Urban Population Towns and Villages by Population Size Sex Ratio (Total & 0-6 Years) Religious Population Social Population Literacy Rate	28-29
	Electoral Features	
5	Important Dates of Last Elections Held Electors by Gender Service Electors Voters Voters Turnout Polling Stations & Average Number of Electors per Polling Station Electors by Age Group Present Elected Representatives	30-35
	Historical Summary Election Results	
6	Vote Share of Major Parties Winning Margin (Number & Percentage) Polarity of Parties Summary Result of Assembly Segment of Parliamentary Election 2024, 2019, 2014, 2009, 2004 and 1999 Summary Result of Assembly Elections 2022, 2017, 2012, 2007, 2002, 1996, 1993, 1991, 1989, 1985, 1980, 1977, 1974, 1969, 1967, 1962 and 1957	36-61
	Polling Station Level Election Results	
7	Name and Number of Polling Station 2024, 2022, 2019, 2017, 2014, 2012 and 2009 Polling Station-wise Electors, Voters & Voters Turnout 2024, 2022, 2019, 2017, 2014, 2012 and 2009 Polling Station wise Elections Results 2024, 2022, 2019, 2017, 2014, 2012 and 2009	62-291
	Panchayat and Local Bodies Election Results	
8	Panchayat Result 2015 Urban Local Bodies Result 2012	292-312
	Share of Assembly Constituency	
9	Share of Assembly Constituency - (Vidhan Sabha) in State, District and Parliamentary Constituency - (Lok Sabha)	313
	Socio-Economic Amenities (2011)	
10	Access to Administrative Units Agricultural, Manufacturing and Industrial Commodities Demographic Indicators Education Health & Manpower Drinking Water Supply Sanitation Entertainment and Recreations Infrastructure Power Food Allocation Distribution and Marketing of Agriculture Commodities Infrastructure Transport and Road Infrastructure Communication Banking and Financial Services Land Use Irrigation Source	315-329
11	Abbreviation & Sources	330-333
12	Disclaimer	334

Location & Political Map



Administrative Setup

List of Village Panchayat & Intermediate Panchayat (Block) Name - 2011

Village Name	Village Panchayat Name	Intermediate Panchayat Name
Aanapur	Udavapur	Lalganj
Adilabad	Adilabad	Dalmau
Aftabnagar	Makhdumpur Urf Sheshanpur	Dalmau
Ahamadpur Chehata	Dadadpur,Ramnagar	Dalmau
Aihar	Aihar	Dalmau
Alampur	Alampur	Lalganj
Alipur Mu.	Alipur	Sareni
Alodipur	Gaura Ubarani	Dalmau
Amba	Amba	Dalmau
Ambara Pashchim	Ambara Pachim	Lalganj
Amiranpur Pakara	Pakara Girifta	Dalmau
Asthiawan	Jagatpur Bardara	Dalmau
Awasthipur	Hasaanapur	Dalmau
Bahadurpur	Bahadurpur	Sareni
Bahai	Bahai	Lalganj
Bahrampur	Bahray Pur	Lalganj
Bahupur	Hamir Gaon	Sareni
Bairuwa Mu.	Bairua	Sareni
Bajpaipur Mu.	Gegosa	Lalganj
Bakhtawarpur	Amba	Dalmau
Balabhaddarpur	Kanaha	Dalmau
Balipur	Balipur	Dalmau
Bandai	Bandai	Lalganj
Banna Mau	Bannamao	Lalganj
Baras	Baras	Dalmau
Baruwahar	Baruahar	Sareni
Barvaliya	Barnaliya	Sareni
Basantpur Kathoria	Basantpur Kathoria	Dalmau
Basu Gari	Dhnabhad	Lalganj

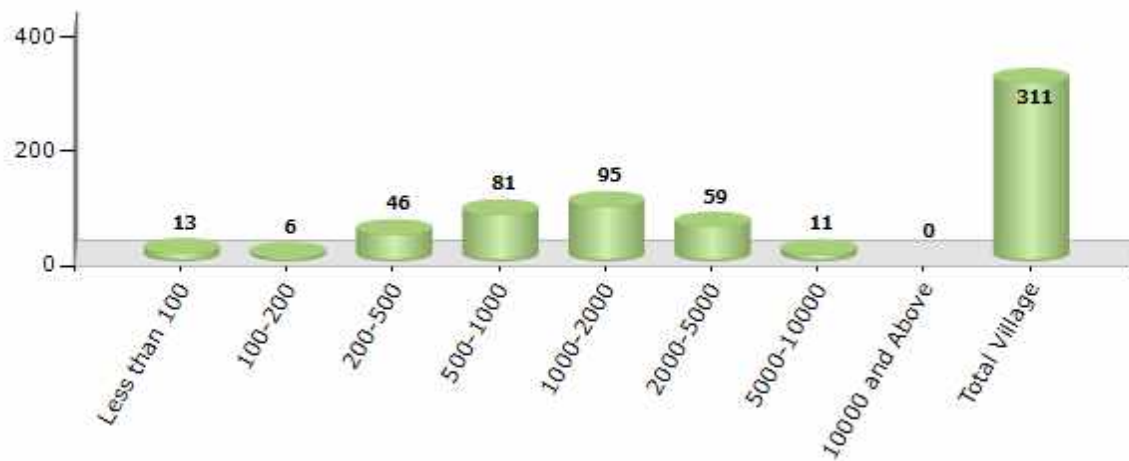
Contd....

Demographics

Number of Villages by Population Size - 2011

Less than 100	100-200	200-500	500-1000	1000-2000	2000-5000	5000-10000	10000 and Above	Total Village
13	6	46	81	95	59	11	0	311

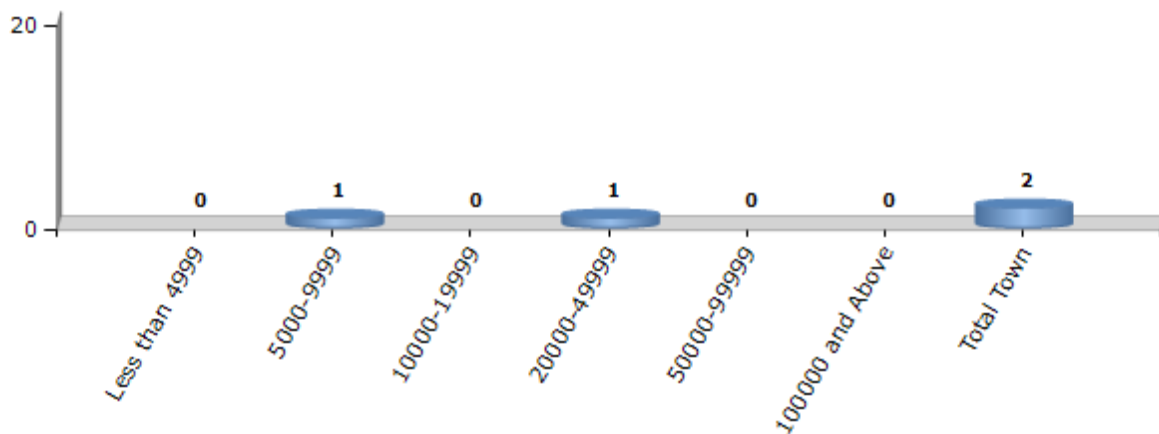
Number of Villages by Population Size - 2011



Number of Towns by Population Size - 2011

Less than 4999	5000-9999	10000-19999	20000-49999	50000-99999	100000 and Above	Total Town
0	1	0	1	0	0	2

Number of Towns by Population Size - 2011

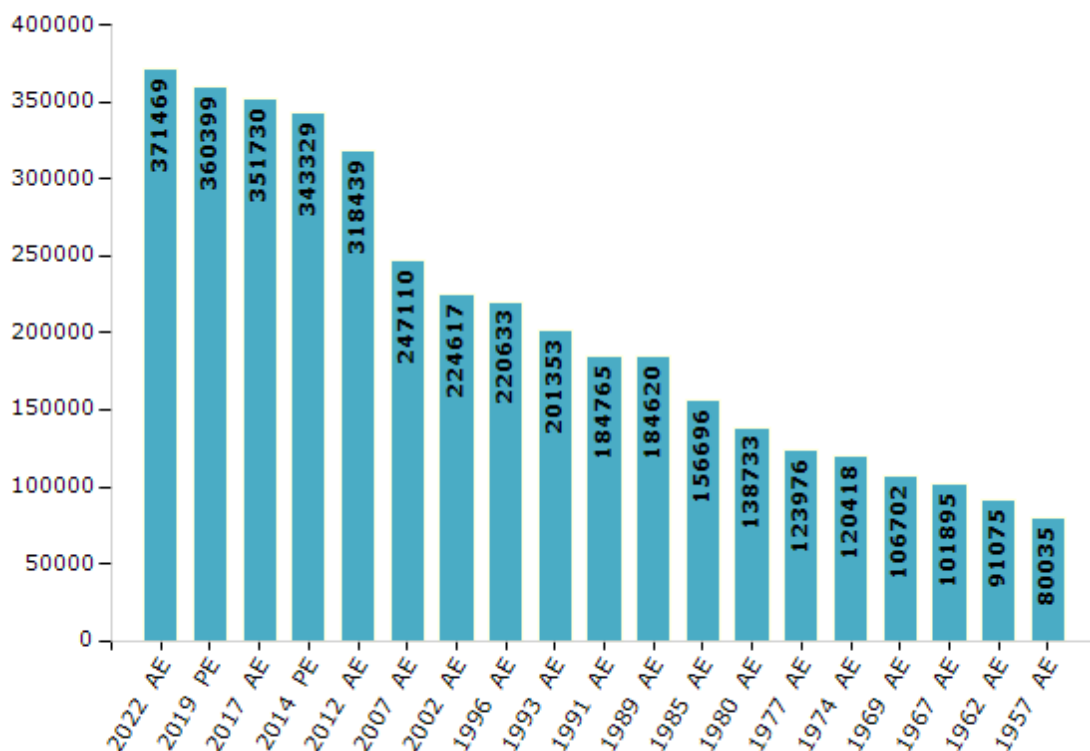


Electoral Features

Electors by Male & Female

Year	Male	Female	Others	Total	Year	Male	Female	Others	Total
2022 AE	194042	177419	8	371469	1991 AE	95382	89383	-	184765
2019 PE	189865	170519	15	360399	1989 AE	95311	89309	-	184620
2017 AE	187300	164418	12	351730	1985 AE	80381	76315	-	156696
2014 PE	186313	157006	10	343329	1980 AE	81901	56832	-	138733
2012 AE	173912	144527	0	318439	1977 AE	62664	61312	-	123976
2009 PE	-	-	-	-	1974 AE	60754	59664	-	120418
2007 AE	130748	116362	-	247110	1969 AE	57570	49132	-	106702
2004 PE	-	-	-	-	1967 AE	-	-	-	101895
2002 AE	116604	108013	-	224617	1962 AE	-	-	-	91075
1999 PE	-	-	-	-	1957 AE	-	-	-	80035
1996 AE	116055	104578	-	220633	1952 AE	-	-	-	-
1993 AE	107020	94333	-	201353					

Number of Electors



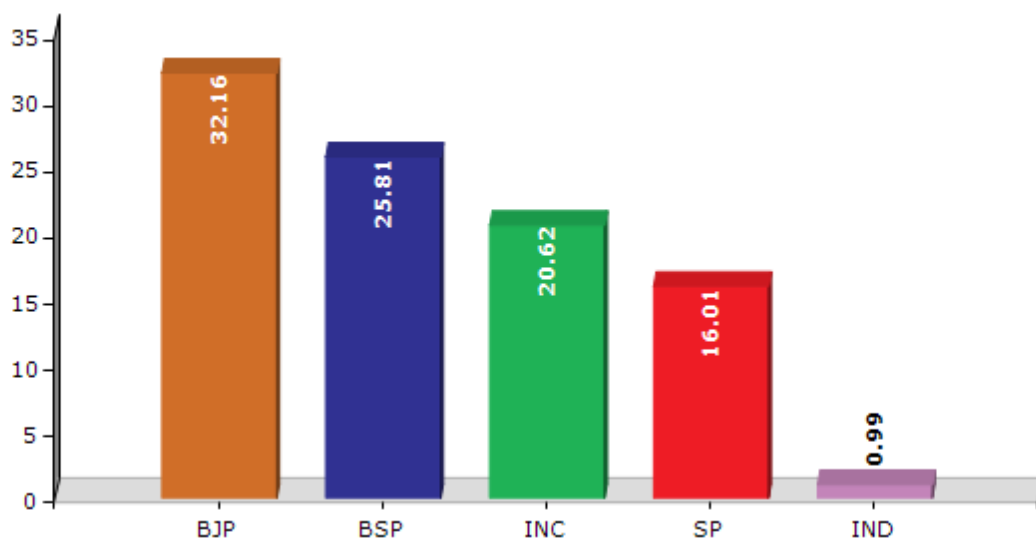
Note : AE : Assembly Election, PE : Assembly Segment of Parliamentary Election

Historical Summary Election Results

Summary Result of Assembly Election - 2017

Candidate Name	Party	Votes	Votes %
Dhirendra Bahadur Singh	BJP	65873	32.16
Thakur Prasad Yadav	BSP	52866	25.81
Ashok Kumar Singh	INC	42232	20.62
Devendra Pratap Singh	SP	32792	16.01
Hori Lal	IND	2036	0.99
Ashok Kumar	IND	1154	0.56
Ratna Pandey	RLD	1139	0.56
Ram Bahadur	JANADIP	1048	0.51
Kamlesh Kumar	BMUP	948	0.46
Shashi Lata	MWSP	835	0.41
Ram Narayan	SDU	733	0.36
Pushpant Kumar	RAJADP	651	0.32
	NOTA	2545	1.24

Votes Percentage of Top Parties - 2017



Polling Station Level Election Results

Number and Name of Polling Stations (PS) (2022)

Number of Polling Stations	Name of Polling Stations	Number of Polling Stations	Name of Polling Stations
1	Samodha	22	Dhooremau
2	Umrapur	23	Dhooremau
3	Ranjitpur	24	Dhooremau
4	Binnava	25	Pithupur
5	Rasoolpur	26	Sotwakheda
6	Kajikheda	27	Sotwakheda
7	Ramkheda	28	Hullapur
8	Kahinjar	29	Hullapur
9	Kahinjar	30	Khanpur
10	Ibrahimpur	31	Murarmau
11	Ibrahimpur	32	Murarmau
12	Devpur	33	Murarmau
13	Sabji Babura	34	Mahrajpur
14	Sabji Babura (Anganbadi Center)	35	Chhatouna
15	Khound	36	Lalpur
16	Premchak	37	Raheemkheda
17	Premchak	38	Talkataila
18	Kushalkheda	39	Gajpati Kheda
19	Lakhnapur	40	Gajpati Kheda
20	Lakhnapur	41	Barvaliya
21	Dhooremau	42	Barvaliya

Contd....

Polling Station Level Election Results

Polling Station-wise Votes Secured by Overall Top Five Parties in Sareni Assembly in Assembly Election (AE) under Rae Bareilly Parliamentary Constituency in Uttar Pradesh (2022)

Number of Polling Station	Winner - Devendra Pratap Singh (SP)	Runner-up - Dhirendra Bahadur Singh (BJP)	3rd - Sudha Dwivedi (INC)	4th - Thakur Prasad Yadav (BSP)	5th - Devendra Pal (AAP)	NOTA	Other	Total Votes Secured
36	162	73	25	24	0	0	2	286
37	129	37	9	73	0	0	8	256
38	65	140	48	6	0	0	11	270
39	258	3	54	9	0	0	1	325
40	269	0	14	4	1	2	4	294
41	150	212	29	55	1	2	14	463
42	359	24	11	5	0	2	2	403
43	159	213	127	113	2	7	19	640
44	115	112	52	79	1	2	8	369
45	77	141	50	10	3	0	9	290
46	50	191	159	149	1	4	13	567
47	52	228	86	83	3	6	7	465
48	51	133	109	11	2	0	10	316
49	82	105	113	75	0	6	8	389
50	182	130	55	132	4	2	6	511
51	138	87	76	66	0	1	5	373
52	292	168	81	137	1	2	16	697
53	101	134	107	88	1	3	15	449
54	47	242	204	97	3	2	9	604
55	64	209	30	50	0	0	13	366
56	126	61	81	24	0	0	3	295
57	56	188	145	267	5	10	24	695
58	137	295	56	148	2	7	38	683
59	105	279	105	14	3	0	8	514
60	68	290	45	139	1	0	7	550
61	34	276	17	14	0	2	0	343
62	68	228	228	92	3	4	15	638
63	27	186	22	43	0	0	3	281
64	17	319	52	67	1	2	27	485
65	131	109	27	5	0	1	4	277
66	144	82	75	21	1	6	5	334
67	15	167	120	77	2	2	3	386
68	109	221	94	30	0	2	0	456
69	89	150	105	105	0	1	12	462
70	86	188	21	154	1	4	10	464

Contd....

Polling Station Level Election Results

Winner, Runner-up and 3rd Party Position & Winning Margin According to Polling Stations in Sareni Assembly in Assembly Election (AE) under Rae Bareilly Parliamentary Constituency in Uttar Pradesh (2022)

Polling Station Number	Winner Party	Winner Votes (%)	Runner-up Party	Runner-up Votes (%)	Winning Margin Votes (%)	Third Party	Third Party Votes (%)	Other Votes (%)
71	BJP	153 (33.85)	BSP	137 (30.31)	16 (3.54)	INC	95 (21.02)	67 (14.82)
72	BJP	98 (48.28)	INC	55 (27.09)	43 (21.19)	BSP	22 (10.84)	28 (13.79)
73	INC	130 (33.94)	BJP	83 (21.67)	47 (12.27)	BSP	78 (20.37)	92 (24.02)
74	BSP	97 (27.79)	BJP	86 (24.64)	11 (3.15)	INC	75 (21.49)	91 (26.07)
75	BJP	212 (39.92)	INC	165 (31.07)	47 (8.85)	BSP	95 (17.89)	59 (11.11)
76	INC	72 (35.47)	BJP	61 (30.05)	11 (5.42)	BSP	56 (27.59)	14 (6.9)
77	INC	143 (45.54)	BJP	80 (25.48)	63 (20.06)	SP	45 (14.33)	46 (14.65)
78	INC	144 (44.86)	BJP	80 (24.92)	64 (19.94)	SP	54 (16.82)	43 (13.4)
79	INC	232 (56.45)	BJP	127 (30.9)	105 (25.55)	SP	37 (9)	15 (3.65)
80	INC	120 (36.81)	BJP	89 (27.3)	31 (9.51)	SP	70 (21.47)	47 (14.42)
81	BSP	177 (44.47)	INC	87 (21.86)	90 (22.61)	BJP	65 (16.33)	69 (17.34)
82	INC	196 (56)	BJP	101 (28.86)	95 (27.14)	SP	28 (8)	25 (7.14)
83	INC	111 (32.36)	SP	89 (25.95)	22 (6.41)	BSP	86 (25.07)	57 (16.62)
84	BJP	373 (59.02)	SP	128 (20.25)	245 (38.77)	BSP	73 (11.55)	58 (9.18)
85	BJP	110 (37.16)	BSP	84 (28.38)	26 (8.78)	SP	62 (20.95)	40 (13.51)
86	BJP	95 (35.85)	INC	80 (30.19)	15 (5.66)	SP	56 (21.13)	34 (12.83)
87	BJP	110 (36.07)	INC	99 (32.46)	11 (3.61)	BSP	68 (22.3)	28 (9.18)
88	BJP	103 (31.79)	INC	93 (28.7)	10 (3.09)	SP	68 (20.99)	60 (18.52)
89	SP	150 (40.76)	BSP	101 (27.45)	49 (13.31)	BJP	54 (14.67)	63 (17.12)
90	INC	323 (42.95)	BJP	227 (30.19)	96 (12.76)	BSP	108 (14.36)	94 (12.5)
91	BJP	252 (66.32)	SP	85 (22.37)	167 (43.95)	INC	34 (8.95)	9 (2.37)
92	SP	137 (41.52)	BJP	96 (29.09)	41 (12.43)	BSP	55 (16.67)	42 (12.73)
93	BJP	137 (36.63)	SP	94 (25.13)	43 (11.5)	INC	70 (18.72)	73 (19.52)
94	BJP	223 (65.2)	SP	79 (23.1)	144 (42.1)	INC	30 (8.77)	10 (2.92)
95	BJP	110 (38.46)	BSP	78 (27.27)	32 (11.19)	SP	55 (19.23)	43 (15.03)
96	SP	213 (42.01)	BJP	163 (32.15)	50 (9.86)	BSP	80 (15.78)	51 (10.06)
97	BSP	129 (36.13)	INC	110 (30.81)	19 (5.32)	SP	61 (17.09)	57 (15.97)
98	BJP	141 (44.62)	SP	88 (27.85)	53 (16.77)	BSP	58 (18.35)	29 (9.18)
99	SP	145 (42.4)	INC	76 (22.22)	69 (20.18)	BSP	59 (17.25)	62 (18.13)
100	SP	183 (31.61)	BJP	161 (27.81)	22 (3.8)	INC	150 (25.91)	85 (14.68)
101	INC	244 (44.2)	BJP	148 (26.81)	96 (17.39)	SP	84 (15.22)	76 (13.77)
102	BJP	222 (46.84)	SP	106 (22.36)	116 (24.48)	INC	87 (18.35)	59 (12.45)
103	BSP	168 (49.56)	BJP	58 (17.11)	110 (32.45)	SP	51 (15.04)	62 (18.29)
104	INC	88 (35.92)	BSP	72 (29.39)	16 (6.53)	BJP	51 (20.82)	34 (13.88)
105	BJP	215 (33.75)	INC	180 (28.26)	35 (5.49)	SP	119 (18.68)	123 (19.31)

Contd....

Socio-Economic Amenities - Rural

Access to Education Facilities

Particulars	Number of Villages (% of Population)				
	Available	Not Available	If Not Available (Distance of Nearest Facility)		
			A	B	C
Govt. Primary School	197 (79)	115 (21)	43 (5)	2 (1)	3 (1)
Private Primary School	23 (11)	289 (89)	0 (0)	0 (0)	0 (0)
Govt. Middle School	97 (53)	215 (47)	111 (23)	13 (3)	4 (1)
Private Middle School	18 (9)	294 (91)	12 (2)	2 (1)	0 (0)
Govt. Secondary School	21 (14)	291 (86)	102 (28)	38 (11)	5 (1)
Private Secondary School	11 (10)	301 (90)	53 (14)	11 (3)	0 (0)
Govt. Senior Secondary School	14 (10)	298 (90)	100 (30)	43 (15)	4 (1)
Private Senior Secondary School	11 (9)	301 (91)	47 (11)	19 (6)	2 (0)
Govt. Arts and Science Degree College	3 (2)	309 (98)	36 (13)	53 (16)	51 (19)
Private Arts and Science Degree College	5 (2)	307 (98)	28 (8)	50 (16)	9 (4)
Govt. Engineering College	2 (0)	310 (100)	3 (2)	12 (3)	188 (67)
Private Engineering College	0 (0)	312 (100)	2 (1)	1 (0)	10 (3)
Govt. Medicine College	1 (0)	311 (100)	3 (2)	4 (1)	192 (68)
Private Medicine College	0 (0)	312 (100)	1 (1)	0 (0)	5 (2)
Govt. Management Institute	4 (1)	308 (99)	1 (2)	0 (0)	168 (61)
Private Management Institute	0 (0)	312 (100)	1 (1)	0 (0)	29 (9)
Govt. Polytechnic	0 (0)	312 (100)	1 (1)	0 (0)	226 (78)
Private Polytechnic	1 (1)	311 (99)	1 (2)	0 (0)	3 (1)
Govt. Vocational Training School/ITI	0 (0)	312 (100)	6 (2)	6 (3)	207 (67)
Private Vocational Training School/ITI	0 (0)	312 (100)	0 (0)	3 (1)	2 (2)
Govt. Non Formal Training Centre	21 (9)	291 (91)	14 (4)	40 (11)	86 (33)
Private Non Formal Training Centre	0 (0)	312 (100)	0 (0)	0 (0)	0 (0)
Govt. School For Disabled	0 (0)	312 (100)	8 (3)	4 (1)	133 (45)
Private School For Disabled	0 (0)	312 (100)	1 (0)	0 (0)	3 (1)
Government Others	0 (0)	312 (100)	1 (0)	1 (0)	12 (6)
Private Others	0 (0)	312 (100)	0 (0)	0 (0)	0 (0)

Note : Distance A : Less than 5 km; B : Between 5-10 km; C : 10+ km.; Source : Data Analysis is based on 2011 Census.

DISCLAIMER

The Terms of Use and Disclaimer of Datanet India Private Limited (hereinafter referred to as "Datanet") for use of this analysis report of **Sareni Assembly Constituency (Sareni Vidhan Sabha)** :-

1. **Assembly Factbook™** is a Registered Trade Mark owned by Datanet.
2. All the maps are sketched and graphical representation only and have not been drawn to the scale and also not to represent the actual geographical area or boundary of the unit.
3. The data for the aforesaid analysis is based on authentic sources and has been culled from the various publications of Census, CSO and NSSO for district and block level data, various central and state government departments, Central & State Elections Commissions and the concerned Returning Officers' releases, Electoral Rolls, Election results and allied publications, internal assessment, surveys, estimates and analysis. Therefore, certain adjustment of data at micro level may have been done to arrive closer to the macro data.
4. Data have been provided on an "As Is" and "As AVAILABLE" basis
5. The colours shown in the maps or diagram and charts of a particular party, alliance or AC are indicative and do not represent them.
6. This publication which includes maps, sheets, graphs and data would be the property under copyright of Datanet only. The user may use these for its internal study, analysis and research purposes. It's public display, re-selling or any commercial uses by the user are not allowed.
7. Datanet has taken due care and caution in compilation and processing of data and allied information, but does not guarantee the accuracy, adequacy or completeness of any information/analysis and will be not responsible for any errors or omissions or for the results obtained from the use of such information/analysis.
8. All the contents for the publication have been culled from various authentic sources and Datanet reasonably believes such sources to be reliable, but does not make any representations, express or implied as to the accuracy or fitness of use of such information. The information or contents of the information/analysis do not constitute advice and should not be relied upon in making (or refraining from making) any decision. Any reliance placed upon the information provided by Datanet is the sole responsibility and strictly at the user's risk.
9. In no event will Datanet be liable for any damages (including, without limitation, damages for loss of business projects, or loss of profits) arising in contract, tort or otherwise from the use of or inability to use any of its contents, or from any action taken (or refrained from being taken) as a result of using the analysis or any of its contents. Datanet its directors, owners, editors, officials, employees, distributor and agents or any associate will not be liable for any errors in the information contained or any consequences arising from the use of the contents of the provided information/analysis.
10. If any provision of these terms and conditions is held invalid or illegal or unenforceable for any reason by any court of competent jurisdiction, such provision shall be severed and the remainder of provisions of the terms and conditions shall continue in full force and effect as if the Term of Use had been executed with the invalid, illegal or unenforceable provision eliminated.
11. If there are any discrepancies in the information provided, please bring it to attention of Datanet for suitable rectification measures.

Buy Online This Complete Book At
Datanet India eBooks Store

www.indiastatpublications.com

or go directly at

[http://www.indiastatpublications.com/
Assembly_factbook/Uttar Pradesh/Rae_Bareli/ Sareni](http://www.indiastatpublications.com/Assembly_factbook/Uttar%20Pradesh/Rae_Bareli/Sareni)

 **india**stat**elections**

