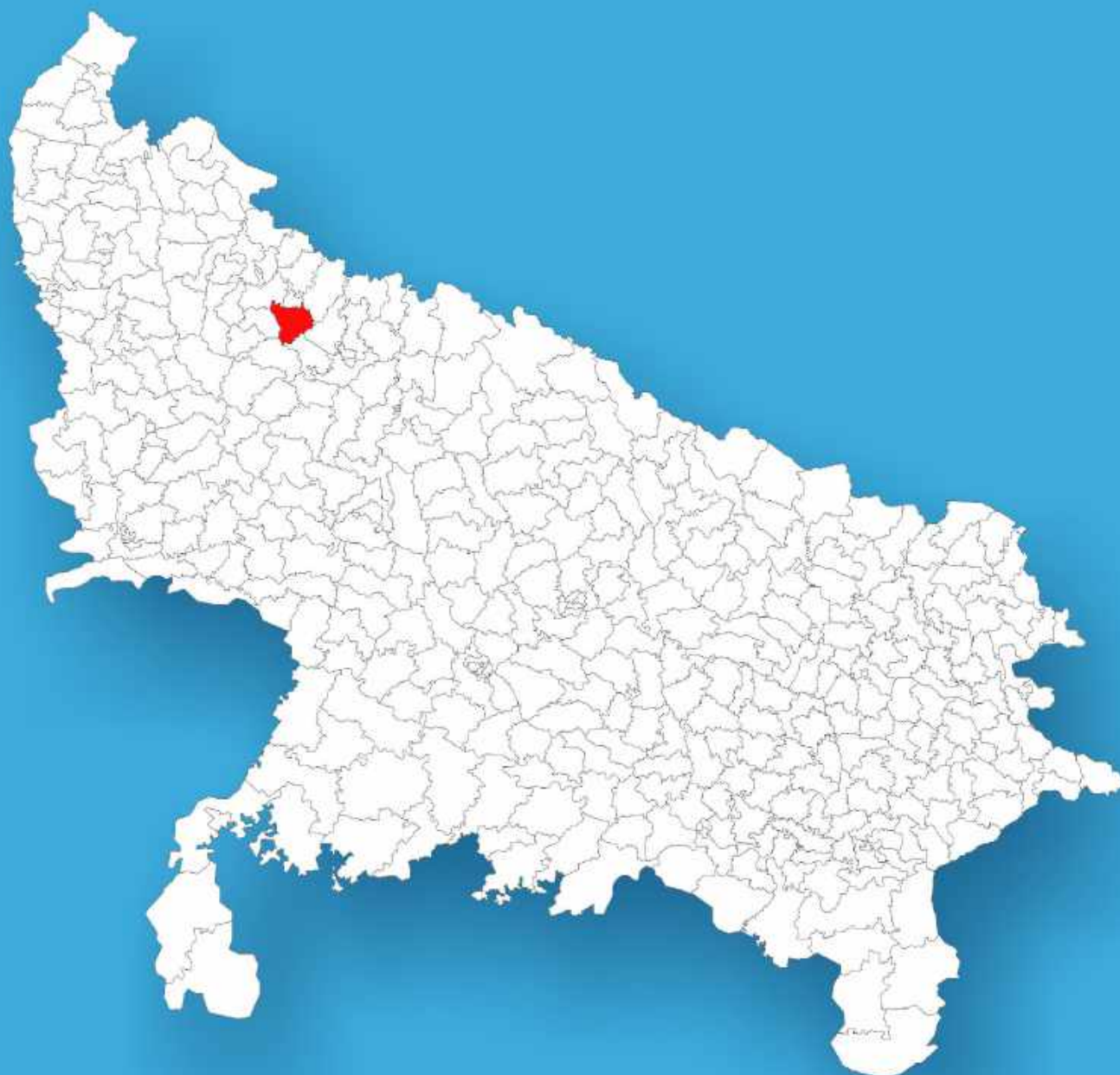




Uttar Pradesh

# Assembly Factbook™

Milak Assembly Constituency



Key Electoral Data of Milak  
Assembly Constituency (Vidhan Sabha)

Uttar Pradesh

# **Assembly Factbook™**

Milak Assembly Constituency



Milak Vidhan Sabha

**Editor & Director**

Dr. R.K. Thukral

**Research Editor**

Dr. Shafeeq Rahman

**Compiled, Researched and Published by  
Datanet India Pvt. Ltd.**

D-100, 1st Floor,

Okhla Industrial Area, Phase-I,

New Delhi- 110020.

Ph.: 91-11- 43580781-84

Email : support@indiastatpublications.com

Website : www.indiastatelections.com

**Online Book Store :**

www.indiastatpublications.com

**Report No. :** AFB/UP-038-0125

**ISBN :** 978-93-5905-023-2

**First Edition :** January, 2018

**Eighth Updated Edition :** January, 2025

**Price :** Rs.11500/-

US\$ 310

**© Datanet India Pvt. Ltd.**

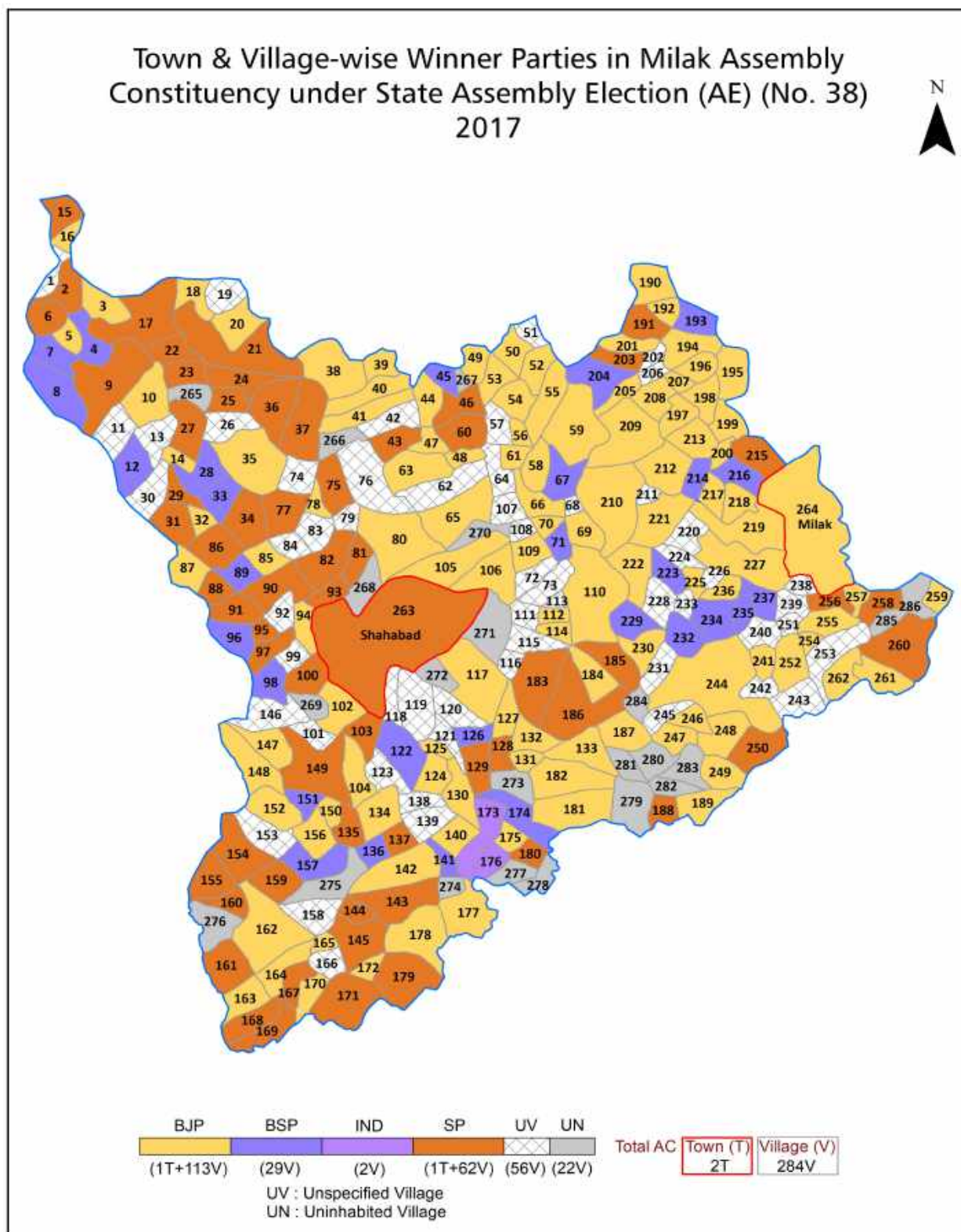
All rights reserved. No part of this book may be reproduced, stored in a retrieval system or transmitted in any form or by any means, mechanical photocopying, photographing, scanning, recording or otherwise without the prior written permission of the publisher. Please refer to Disclaimer at page no. 303 for the use of this publication.

Printed in India

No.	Particulars	Page No.
	<b>Introduction</b>	
1	Assembly Constituency - (Vidhan Sabha) at a Glance   Features of Assembly as per Delimitation Commission of India (2008)	1-2
	<b>Location and Political Maps</b>	
2	Location Map   Boundaries of Assembly Constituency - (Vidhan Sabha) in District   Boundaries of Assembly Constituency under Parliamentary Constituency - (Lok Sabha)   Town & Village-wise Winner Parties-2024, 2022, 2019, 2017, 2014, 2012 and 2009	3-11
	<b>Administrative Setup (2011)</b>	
3	District   Sub-district   Towns   Villages   Inhabited Villages   Uninhabited Villages   Village Panchayat   Intermediate Panchayat	12-26
	<b>Demographics (2011)</b>	
4	Population   Households   Rural/Urban Population   Towns and Villages by Population Size   Sex Ratio (Total & 0-6 Years)   Religious Population   Social Population   Literacy Rate	27-28
	<b>Electoral Features</b>	
5	Important Dates of Last Elections Held   Electors by Gender   Service Electors   Voters   Voters Turnout   Polling Stations & Average Number of Electors per Polling Station   Electors by Age Group   Present Elected Representatives	29-34
	<b>Historical Summary Election Results</b>	
6	Vote Share of Major Parties   Winning Margin (Number & Percentage)   Polarity of Parties   Summary Result of Assembly Segment of Parliamentary Election 2024, 2019, 2014 and 2009   Summary Result of Assembly Elections 2022, 2017 and 2012	35-44
	<b>Polling Station Level Election Results</b>	
7	Name and Number of Polling Station 2024, 2022, 2019, 2017, 2014, 2012 and 2009   Polling Station-wise Electors, Voters & Voters Turnout 2024, 2022, 2019, 2017, 2014, 2012 and 2009   Polling Station wise Elections Results 2024, 2022, 2019, 2017, 2014, 2012 and 2009	45-262
8	<b>Panchayat and Local Bodies Election Results</b> Panchayat Result 2015   Urban Local Bodies Result 2012	263-281
	<b>Share of Assembly Constituency</b>	
9	Share of Assembly Constituency - (Vidhan Sabha) in State, District and Parliamentary Constituency - (Lok Sabha)	282
	<b>Socio-Economic Amenities (2011)</b>	
10	Access to Administrative Units   Agricultural, Manufacturing and Industrial Commodities   Demographic Indicators   Education   Health & Manpower   Drinking Water Supply   Sanitation   Entertainment and Recreations Infrastructure   Power   Food Allocation Distribution and Marketing of Agriculture Commodities Infrastructure   Transport and Road Infrastructure   Communication   Banking and Financial Services   Land Use   Irrigation Source	284-298
11	<b>Abbreviation &amp; Sources</b>	299-302
12	<b>Disclaimer</b>	303



## Location & Political Map



## Administrative Setup

### List of Village Panchayat & Intermediate Panchayat (Block) Name - 2011

Village Name	Village Panchayat Name	Intermediate Panchayat Name
Ahmad Nagar Jiwai	Puraina	Milak
Ahmad Nagar Kundanpur	Begamabaad Nikat Krimcha	Milak
Ahmadganj Urf Mukutpur	Miya Ganj	Shahabad
Ahmadnagar Near Bhagwatipur	Bhagawatipur	Shahabad
Ahmedabad	Nankaar	Milak
Ainchora	Ainchora	Milak
Alafganj	Alafganj	Shahabad
Anwa	Anwa	Shahabad
Asalatpur	Madaiyaan Budhpur	Shahabad
Ashokpur	Ashokpur	Milak
Atai Nagar	Atai Nagar	Milak
Bagamabad Ashokpur	Ashokpur	Milak
Bairua	Bairua	Shahabad
Balpura	Balpura	Shahabad
Bamanpuri	Bamanpuri	Shahabad
Bandar	Bandar	Shahabad
Baqarabad	Loha Patti Bhagirath	Milak
Bara Gajeja	Bara Nikat Gajeja	Milak
Bara Gaon	Bara Gaon	Shahabad
Barkhera	Barkhera	Shahabad
Beerpur	Chakarpur Bhur	Shahabad
Begamabad Krimcha	Begamabad Krimcha	Milak
Behta	Dharpura	Milak
Behtra	Karinga	Milak
Bhagwantpur	Bhagwantpur	Shahabad
Bhagwatipur	Bhagwatipur	Shahabad
Bhainsori	Bhainsori	Milak
Bhajanpur	Bhajanpur	Shahabad
Bharatpur	Bharatpur	Shahabad

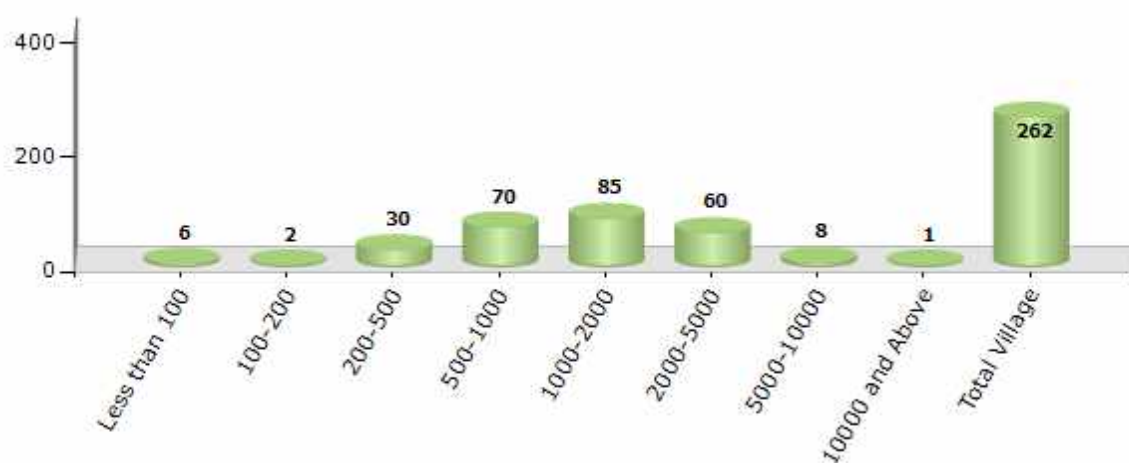
Contd....

## Demographics

### Number of Villages by Population Size - 2011

Less than 100	100-200	200-500	500-1000	1000-2000	2000-5000	5000-10000	10000 and Above	Total Village
6	2	30	70	85	60	8	1	262

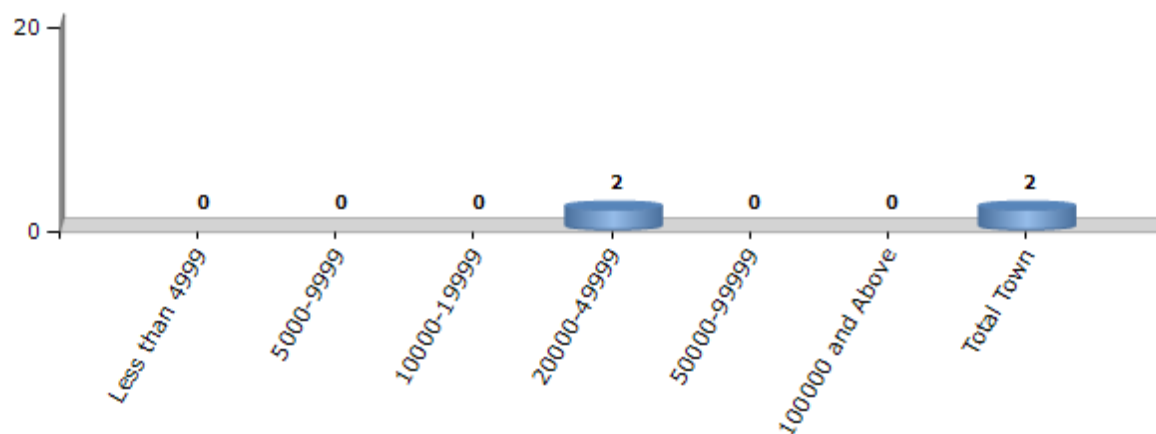
Number of Villages by Population Size - 2011



### Number of Towns by Population Size - 2011

Less than 4999	5000-9999	10000-19999	20000-49999	50000-99999	100000 and Above	Total Town
0	0	0	2	0	0	2

Number of Towns by Population Size - 2011

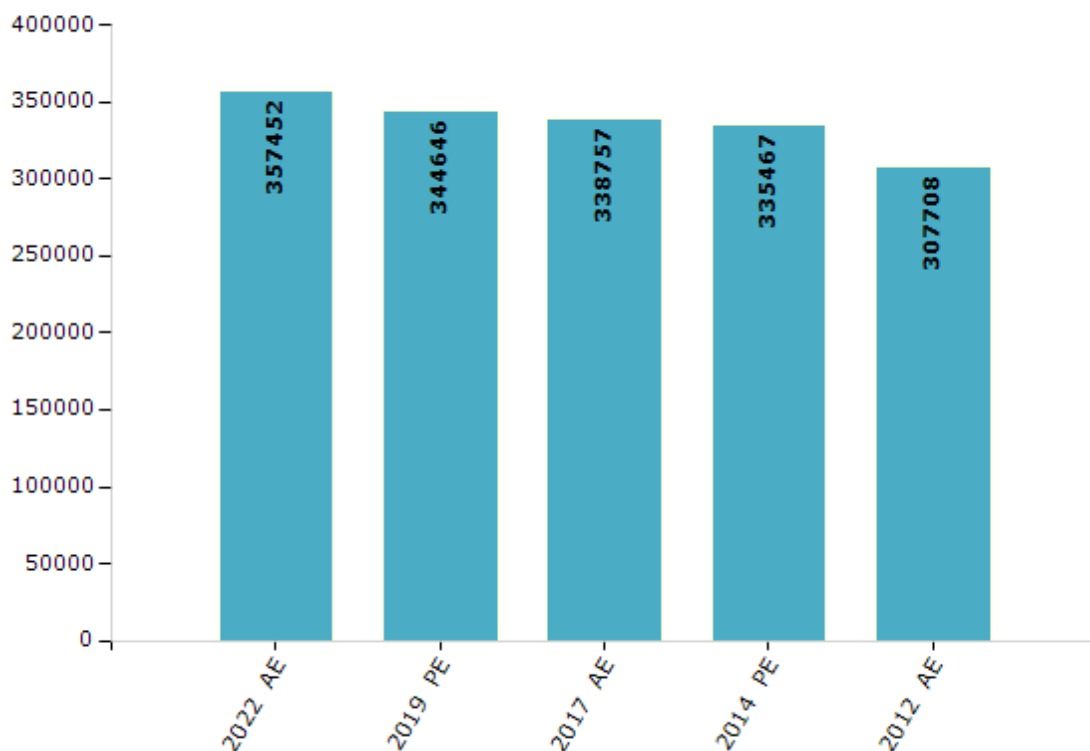


## Electoral Features

### Electors by Male & Female

Year	Male	Female	Others	Total	Year	Male	Female	Others	Total
2022 AE	190282	167135	35	357452	1991 AE	-	-	-	-
2019 PE	185394	159224	28	344646	1989 AE	-	-	-	-
2017 AE	182674	156066	17	338757	1985 AE	-	-	-	-
2014 PE	181442	154005	20	335467	1980 AE	-	-	-	-
2012 AE	167579	140117	12	307708	1977 AE	-	-	-	-
2009 PE	-	-	-	-	1974 AE	-	-	-	-
2007 AE	-	-	-	-	1969 AE	-	-	-	-
2004 PE	-	-	-	-	1967 AE	-	-	-	-
2002 AE	-	-	-	-	1962 AE	-	-	-	-
1999 PE	-	-	-	-	1957 AE	-	-	-	-
1996 AE	-	-	-	-	1952 AE	-	-	-	-
1993 AE	-	-	-	-					

Number of Electors



**Note :** AE : Assembly Election, PE : Assembly Segment of Parliamentary Election

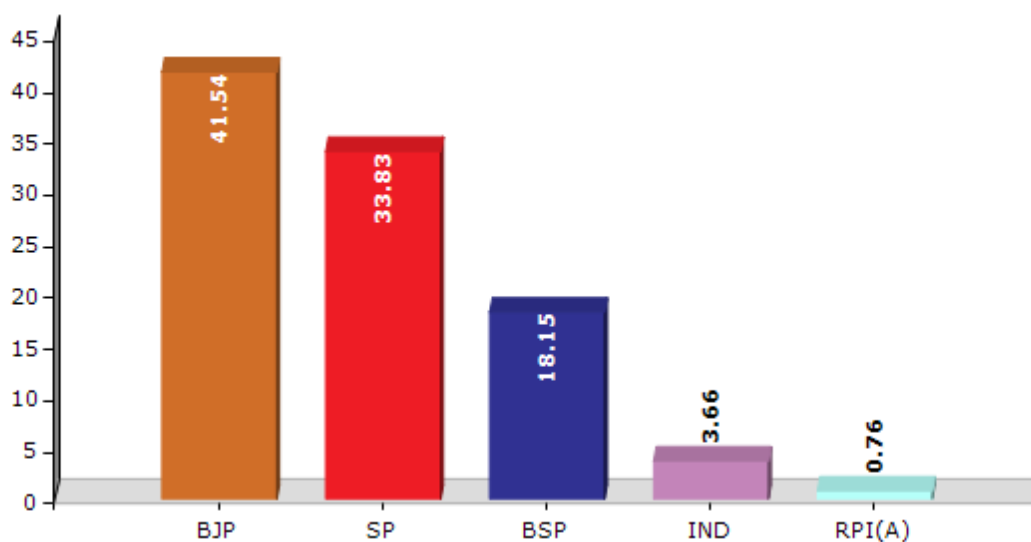


## Historical Summary Election Results

### Summary Result of Assembly Election - 2017

Candidate Name	Party	Votes	Votes %
Rajbala	BJP	89861	41.54
Vijay Singh	SP	73194	33.83
Radhey Shyam Rahi	BSP	39271	18.15
Chandrapal Singh	IND	7914	3.66
Kapil Dev	RPI(A)	1637	0.76
Indra Singh Mehra	RLD	1328	0.61
Madhubala	SKLP	827	0.38
Jagatsingh	IND	825	0.38
	NOTA	1477	0.68

Votes Percentage of Top Parties - 2017



## Polling Station Level Election Results

### Number and Name of Polling Stations (PS) (2022)

Number of Polling Stations	Name of Polling Stations	Number of Polling Stations	Name of Polling Stations
1	Primari School Chakferi Class No-1	22	Shanti Devi Kaniya Junior High School Class No-4
2	Primari School Chakferi Class No-2	23	Janta Inter College Saifni Class No-1
3	Primari School Dharampur	24	Janta Inter College Saifni Class No-2
4	Primari School New Bhaban Sarai Mahesh Class No 1	25	Janta Inter College Saifni Class No-3
5	Primari School New Bhaban Sarai Mahesh Class-2	26	Janta Inter College Saifni Class No-4
6	Primari School Chitoni Class No-1	27	Panchayat Ghar Saifni Room No-01
7	Primari School Chitoni Class No-2	28	Panchyat Ghar Saifni Room No-2
8	Primari School Saddiknagar	29	Junior High School Saifni Class No-1
9	Primari School Karanpur Class No-1	30	Junior High School Saifni Class No-2
10	Primari School Karanpur Class No-2	31	Junior High School Saifni Class No-3
11	Junior High School Lehtora	32	Primari School Jatpura Class No-1
12	Primari School Daniyapur Class No-1	33	Primari School Jatpura Class No-2
13	Primari School Daniyapur Class No-2	34	Primari School Chandpura Kalan Class No-1
14	Junior High School Tajpur Bheta	35	Primari School Chandpur Kalan Class No-2
15	New Primari School Saifni Class No 1	36	Junior High School Bairuwa Class No-1
16	New Primari School Saifni Extra Room	37	Junior High School Bairuwa Class No-2
17	Primari School Pirst Saifni Class No-1	38	Primari School Bairuwa
18	Primari School First Saifni Class No-2	39	Junior High School Majhra Class No-1
19	Shantidevi Kaniya Junior High School Saifni Class No-1	40	Junior High School Majhra Class No-2
20	Shantidevi Kanyajunior High School Saifni Class No-2	41	Primari School Bhajanpur Class No-1
21	Shantidevi Kaniya Junior High School Saifni Class No-3	42	Primari School Bhajanpur Class No-2

Contd....

## Polling Station Level Election Results

### Polling Station-wise Votes Secured by Overall Top Five Parties in Milak Assembly in Assembly Election (AE) under Rampur Parliamentary Constituency in Uttar Pradesh (2022)

Number of Polling Station	Winner - Rajbala Singh (BJP)	Runner-up - Vijay Singh (SP)	3rd - Surendra Singh Sagar (BSP)	4th - Kumar Eklavya (INC)	5th - Babita Rani (LS)	NOTA	Other	Total Votes Secured
36	8	417	12	2	0	0	0	439
37	53	233	178	13	1	0	3	481
38	235	462	8	2	0	0	2	709
39	144	217	80	1	0	0	0	442
40	162	177	24	3	1	0	1	368
41	27	382	5	2	0	0	2	418
42	13	403	8	3	0	0	0	427
43	8	420	11	2	0	0	2	443
44	240	335	9	4	0	0	1	589
45	378	176	101	6	0	0	2	663
46	188	187	215	5	2	0	2	599
47	226	300	21	1	0	0	4	552
48	266	135	8	0	1	0	1	411
49	15	596	14	5	0	0	1	631
50	50	379	36	15	7	0	0	487
51	88	306	315	11	8	0	6	734
52	266	251	219	11	4	0	2	753
53	82	380	31	2	4	0	0	499
54	414	11	121	2	6	0	6	560
55	80	233	7	3	1	0	1	325
56	126	38	135	4	1	0	1	305
57	211	385	3	2	0	0	1	602
58	79	203	4	0	1	0	1	288
59	146	466	32	9	2	0	2	657
60	197	435	6	7	1	0	0	646
61	16	482	17	6	2	0	1	524
62	4	672	4	0	0	0	0	680
63	299	51	56	3	3	0	2	414
64	88	94	85	3	1	0	1	272
65	241	88	35	2	2	0	4	372
66	287	129	7	6	3	0	3	435
67	234	203	39	20	1	0	2	499
68	402	91	28	4	2	0	2	529
69	505	13	16	4	1	0	0	539
70	358	167	57	12	1	0	1	596

Contd....

## Polling Station Level Election Results

**Winner, Runner-up and 3rd Party Position & Winning Margin According to Polling Stations in Milak Assembly in Assembly Election (AE) under Rampur Parliamentary Constituency in Uttar Pradesh (2022)**

Polling Station Number	Winner Party	Winner Votes (%)	Runner-up Party	Runner-up Votes (%)	Winning Margin Votes (%)	Third Party	Third Party Votes (%)	Other Votes (%)
71	BJP	438 (90.31)	SP	31 (6.39)	407 (83.92)	INC	6 (1.24)	10 (2.06)
72	SP	494 (92.34)	BJP	27 (5.05)	467 (87.29)	INC	8 (1.5)	6 (1.12)
73	SP	531 (90.61)	BJP	31 (5.29)	500 (85.32)	BSP	17 (2.9)	7 (1.19)
74	SP	92 (56.1)	BJP	49 (29.88)	43 (26.22)	BSP	21 (12.8)	2 (1.22)
75	BSP	273 (49.37)	BJP	210 (37.97)	63 (11.4)	SP	60 (10.85)	10 (1.81)
76	BJP	301 (90.66)	BSP	25 (7.53)	276 (83.13)	SP	6 (1.81)	0 (0)
77	SP	529 (74.93)	BJP	157 (22.24)	372 (52.69)	INC	13 (1.84)	7 (0.99)
78	SP	451 (96.57)	BSP	6 (1.28)	445 (95.29)	BJP	4 (0.86)	6 (1.28)
79	SP	260 (52.74)	BSP	147 (29.82)	113 (22.92)	BJP	77 (15.62)	9 (1.83)
80	SP	410 (91.31)	BJP	24 (5.35)	386 (85.96)	BSP	11 (2.45)	4 (0.89)
81	BJP	293 (41.04)	BSP	266 (37.25)	27 (3.79)	SP	133 (18.63)	22 (3.08)
82	BJP	208 (34.67)	SP	203 (33.83)	5 (0.84)	BSP	175 (29.17)	14 (2.33)
83	SP	224 (70.44)	BSP	65 (20.44)	159 (50)	BJP	24 (7.55)	5 (1.57)
84	SP	237 (74.06)	BJP	48 (15)	189 (59.06)	BSP	33 (10.31)	2 (0.63)
85	BSP	152 (36.19)	SP	151 (35.95)	1 (0.24)	BJP	109 (25.95)	8 (1.9)
86	SP	283 (67.06)	BJP	76 (18.01)	207 (49.05)	BSP	57 (13.51)	6 (1.42)
87	SP	333 (77.99)	BJP	75 (17.56)	258 (60.43)	BSP	11 (2.58)	8 (1.87)
88	SP	222 (51.39)	BJP	201 (46.53)	21 (4.86)	BSP	6 (1.39)	3 (0.69)
89	BJP	225 (47.97)	SP	206 (43.92)	19 (4.05)	BSP	23 (4.9)	15 (3.2)
90	SP	213 (50.12)	BJP	190 (44.71)	23 (5.41)	INC	10 (2.35)	12 (2.82)
91	BJP	279 (86.92)	SP	29 (9.03)	250 (77.89)	BSP	10 (3.12)	3 (0.93)
92	BSP	229 (74.35)	BJP	56 (18.18)	173 (56.17)	INC	11 (3.57)	12 (3.9)
93	SP	137 (54.15)	BJP	79 (31.23)	58 (22.92)	BSP	29 (11.46)	8 (3.16)
94	SP	488 (80.13)	BJP	91 (14.94)	397 (65.19)	BSP	27 (4.43)	3 (0.49)
95	SP	253 (93.01)	BJP	14 (5.15)	239 (87.86)	BSP	5 (1.84)	0 (0)
96	SP	312 (93.98)	BSP	11 (3.31)	301 (90.67)	LS	3 (0.9)	6 (1.81)
97	BSP	396 (54.47)	SP	204 (28.06)	192 (26.41)	BJP	116 (15.96)	11 (1.51)
98	SP	230 (46)	BJP	224 (44.8)	6 (1.2)	BSP	45 (9)	1 (0.2)
99	BJP	353 (64.3)	SP	162 (29.51)	191 (34.79)	BSP	22 (4.01)	12 (2.19)
100	SP	427 (79.66)	BJP	88 (16.42)	339 (63.24)	INC	13 (2.43)	8 (1.49)
101	BJP	253 (53.04)	SP	217 (45.49)	36 (7.55)	INC	3 (0.63)	4 (0.84)
102	SP	262 (62.09)	BSP	87 (20.62)	175 (41.47)	BJP	66 (15.64)	7 (1.66)
103	SP	326 (62.57)	BJP	179 (34.36)	147 (28.21)	BSP	9 (1.73)	7 (1.34)
104	BSP	356 (50.78)	SP	269 (38.37)	87 (12.41)	BJP	68 (9.7)	8 (1.14)
105	SP	317 (70.44)	BJP	115 (25.56)	202 (44.88)	BSP	16 (3.56)	2 (0.44)

Contd....

## Socio-Economic Amenities - Rural

### Access to Education Facilities

Particulars	Number of Villages (% of Population)				
	Available	Not Available	If Not Available (Distance of Nearest Facility)		
			A	B	C
Govt. Primary School	195 (89)	67 (11)	13 (1)	1 (0)	0 (0)
Private Primary School	85 (62)	177 (38)	2 (0)	1 (0)	0 (0)
Govt. Middle School	106 (61)	156 (39)	73 (16)	9 (2)	4 (1)
Private Middle School	36 (26)	226 (74)	17 (6)	7 (1)	3 (0)
Govt. Secondary School	4 (8)	258 (92)	32 (10)	58 (20)	13 (6)
Private Secondary School	15 (15)	247 (85)	52 (21)	14 (4)	3 (1)
Govt. Senior Secondary School	2 (6)	260 (94)	35 (13)	65 (25)	25 (9)
Private Senior Secondary School	9 (11)	253 (89)	56 (22)	35 (9)	4 (1)
Govt. Arts and Science Degree College	0 (0)	262 (100)	0 (0)	0 (0)	80 (35)
Private Arts and Science Degree College	1 (0)	261 (100)	28 (9)	50 (18)	89 (33)
Govt. Engineering College	0 (0)	262 (100)	0 (0)	1 (0)	45 (19)
Private Engineering College	0 (0)	262 (100)	0 (0)	1 (0)	108 (41)
Govt. Medicine College	1 (1)	261 (99)	4 (1)	3 (0)	29 (11)
Private Medicine College	1 (1)	261 (99)	2 (1)	16 (5)	63 (26)
Govt. Management Institute	1 (1)	261 (99)	0 (0)	0 (0)	48 (19)
Private Management Institute	1 (0)	261 (100)	9 (4)	9 (2)	70 (29)
Govt. Polytechnic	0 (0)	262 (100)	0 (0)	0 (0)	176 (70)
Private Polytechnic	0 (0)	262 (100)	0 (0)	0 (0)	39 (13)
Govt. Vocational Training School/ITI	0 (0)	262 (100)	0 (0)	1 (1)	193 (78)
Private Vocational Training School/ITI	0 (0)	262 (100)	0 (0)	0 (0)	33 (10)
Govt. Non Formal Training Centre	3 (1)	259 (99)	4 (2)	15 (5)	85 (37)
Private Non Formal Training Centre	0 (0)	262 (100)	1 (0)	12 (3)	12 (3)
Govt. School For Disabled	0 (0)	262 (100)	1 (0)	0 (0)	56 (22)
Private School For Disabled	0 (0)	262 (100)	0 (0)	1 (0)	22 (9)
Government Others	0 (0)	262 (100)	0 (0)	3 (2)	0 (0)
Private Others	0 (0)	262 (100)	0 (0)	0 (0)	0 (0)

Note : Distance A : Less than 5 km; B : Between 5-10 km; C : 10+ km.; Source : Data Analysis is based on 2011 Census.



## DISCLAIMER

The Terms of Use and Disclaimer of Datanet India Private Limited (hereinafter referred to as "Datanet") for use of this analysis report of **Milak Assembly Constituency (Milak Vidhan Sabha)** :-

1. **Assembly Factbook™** is a Registered Trade Mark owned by Datanet.
2. All the maps are sketched and graphical representation only and have not been drawn to the scale and also not to represent the actual geographical area or boundary of the unit.
3. The data for the aforesaid analysis is based on authentic sources and has been culled from the various publications of Census, CSO and NSSO for district and block level data, various central and state government departments, Central & State Elections Commissions and the concerned Returning Officers' releases, Electoral Rolls, Election results and allied publications, internal assessment, surveys, estimates and analysis. Therefore, certain adjustment of data at micro level may have been done to arrive closer to the macro data.
4. Data have been provided on an "As Is" and "As AVAILABLE" basis
5. The colours shown in the maps or diagram and charts of a particular party, alliance or AC are indicative and do not represent them.
6. This publication which includes maps, sheets, graphs and data would be the property under copyright of Datanet only. The user may use these for its internal study, analysis and research purposes. It's public display, re-selling or any commercial uses by the user are not allowed.
7. Datanet has taken due care and caution in compilation and processing of data and allied information, but does not guarantee the accuracy, adequacy or completeness of any information/analysis and will be not responsible for any errors or omissions or for the results obtained from the use of such information/analysis.
8. All the contents for the publication have been culled from various authentic sources and Datanet reasonably believes such sources to be reliable, but does not make any representations, express or implied as to the accuracy or fitness of use of such information. The information or contents of the information/analysis do not constitute advice and should not be relied upon in making (or refraining from making) any decision. Any reliance placed upon the information provided by Datanet is the sole responsibility and strictly at the user's risk.
9. In no event will Datanet be liable for any damages (including, without limitation, damages for loss of business projects, or loss of profits) arising in contract, tort or otherwise from the use of or inability to use any of its contents, or from any action taken (or refrained from being taken) as a result of using the analysis or any of its contents. Datanet its directors, owners, editors, officials, employees, distributor and agents or any associate will not be liable for any errors in the information contained or any consequences arising from the use of the contents of the provided information/analysis.
10. If any provision of these terms and conditions is held invalid or illegal or unenforceable for any reason by any court of competent jurisdiction, such provision shall be severed and the remainder of provisions of the terms and conditions shall continue in full force and effect as if the Term of Use had been executed with the invalid, illegal or unenforceable provision eliminated.
11. If there are any discrepancies in the information provided, please bring it to attention of Datanet for suitable rectification measures.

**Buy Online This Complete Book At**  
**Datanet India eBooks Store**

[www.indiastatpublications.com](http://www.indiastatpublications.com)

or go directly at

[http://www.indiastatpublications.com/  
Assembly\\_factbook/Uttar Pradesh/Rampur/ Milak](http://www.indiastatpublications.com/Assembly_factbook/Uttar%20Pradesh/Rampur/Milak)

 **india**stat**elections**

ISBN : 978-93-5905-023-2



9 789359 050232