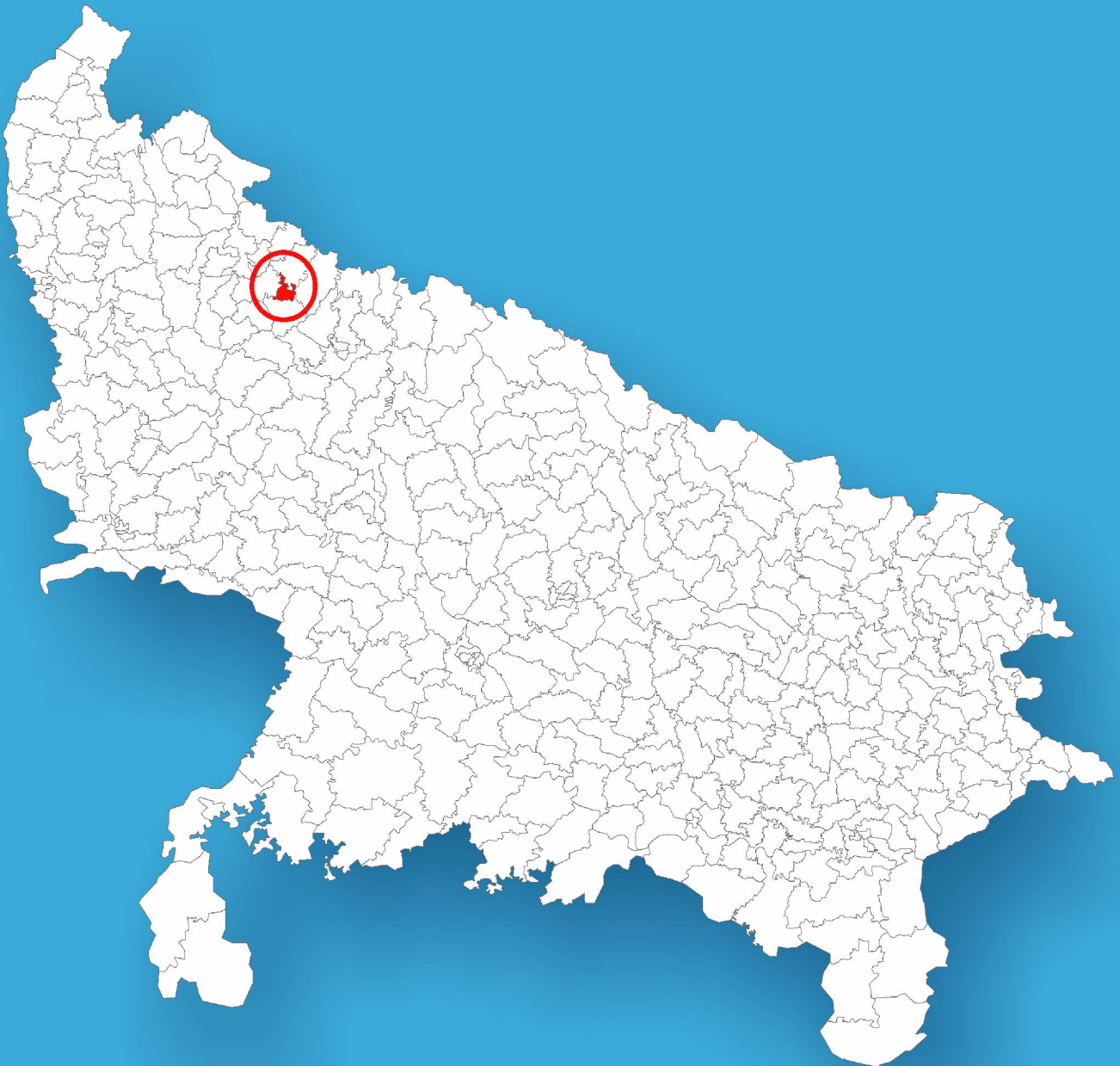




Uttar Pradesh

Assembly Factbook™

Rampur Assembly Constituency



Key Electoral Data of Rampur
Assembly Constituency (Vidhan Sabha)

Uttar Pradesh

Assembly Factbook™

Rampur Assembly Constituency



Rampur Vidhan Sabha

Editor & Director

Dr. R.K. Thukral

Research Editor

Dr. Shafeeq Rahman

**Compiled, Researched and Published by
Datanet India Pvt. Ltd.**

D-100, 1st Floor,

Okhla Industrial Area, Phase-I,

New Delhi- 110020.

Ph.: 91-11- 43580781-84

Email : support@indiastatpublications.com

Website : www.indiastatelections.com

Online Book Store :

www.indiastatpublications.com

Report No. : AFB/UP-037-0125

ISBN : 978-93-5905-756-9

First Edition : January, 2018

Eighth Updated Edition : January, 2025

Price : Rs.11500/-

US\$ 310

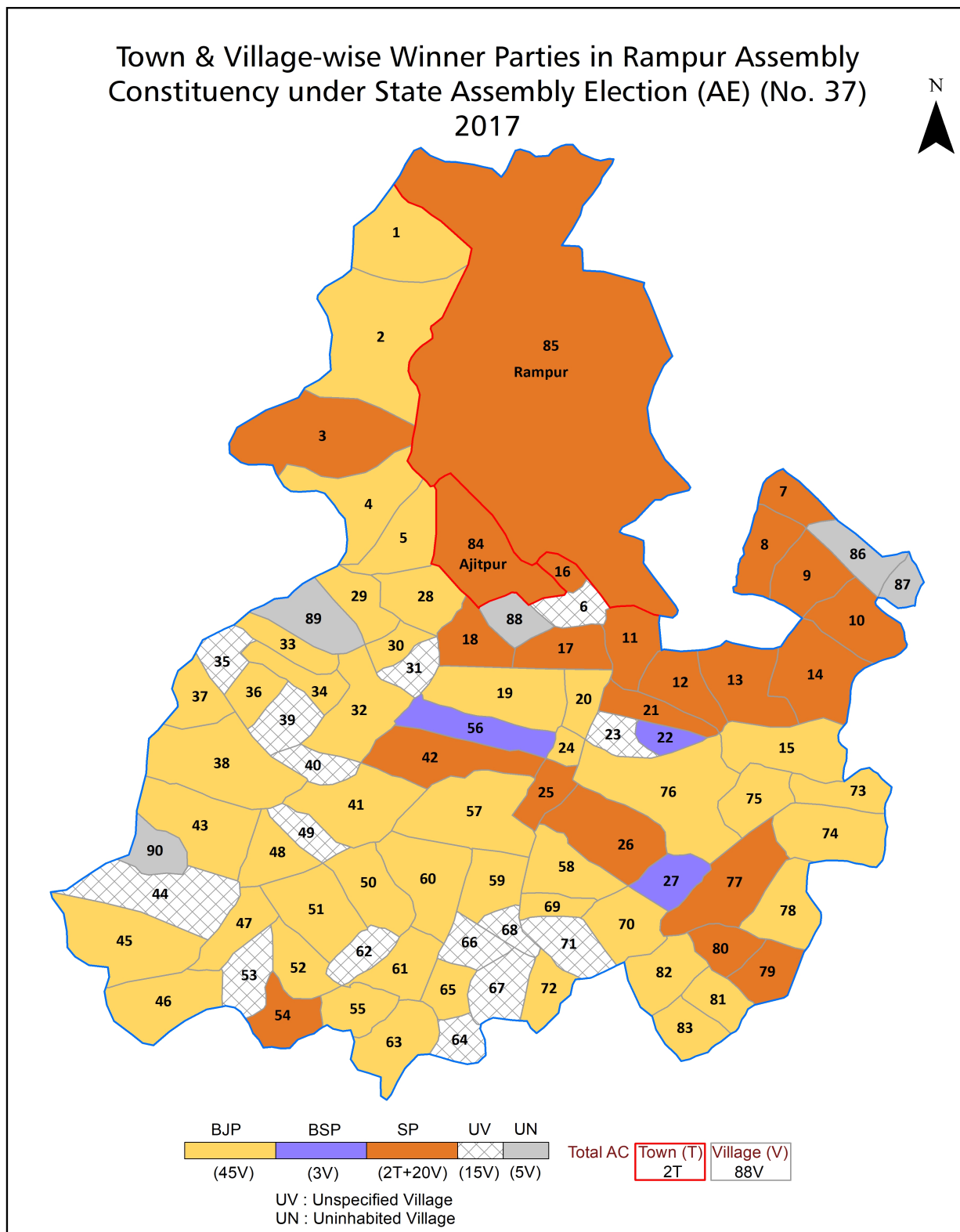
© Datanet India Pvt. Ltd.

All rights reserved. No part of this book may be reproduced, stored in a retrieval system or transmitted in any form or by any means, mechanical photocopying, photographing, scanning, recording or otherwise without the prior written permission of the publisher. Please refer to Disclaimer at page no. 307 for the use of this publication.

Printed in India

No.	Particulars	Page No.
	Introduction	
1	Assembly Constituency - (Vidhan Sabha) at a Glance Features of Assembly as per Delimitation Commission of India (2008)	1-2
	Location and Political Maps	
2	Location Map Boundaries of Assembly Constituency - (Vidhan Sabha) in District Boundaries of Assembly Constituency under Parliamentary Constituency - (Lok Sabha) Town & Village-wise Winner Parties-2024, 2022, 2019, 2017, 2014, 2012 and 2009	3-11
	Administrative Setup (2011)	
3	District Sub-district Towns Villages Inhabited Villages Uninhabited Villages Village Panchayat Intermediate Panchayat	12-16
	Demographics (2011)	
4	Population Households Rural/Urban Population Towns and Villages by Population Size Sex Ratio (Total & 0-6 Years) Religious Population Social Population Literacy Rate	17-18
	Electoral Features	
5	Important Dates of Last Elections Held Electors by Gender Service Electors Voters Voters Turnout Polling Stations & Average Number of Electors per Polling Station Electors by Age Group Present Elected Representatives	19-24
	Historical Summary Election Results	
6	Vote Share of Major Parties Winning Margin (Number & Percentage) Polarity of Parties Summary Result of Assembly Segment of Parliamentary Election 2024, 2019, 2014, 2009, 2004 and 1999 Summary Result of Assembly Elections 2022, 2017, 2012, 2007, 2002, 1996, 1993, 1991, 1989, 1985, 1980, 1977, 1974, 1969, 1967, 1962, 1957 and 1952	25-52
	Polling Station Level Election Results	
7	Name and Number of Polling Station 2024, 2022, 2019, 2017, 2014, 2012 and 2009 Polling Station-wise Electors, Voters & Voters Turnout 2024, 2022, 2019, 2017, 2014, 2012 and 2009 Polling Station wise Elections Results 2024, 2022, 2019, 2017, 2014, 2012 and 2009	53-275
8	Panchayat and Local Bodies Election Results Panchayat Result 2015 Urban Local Bodies Result 2012	276-285
	Share of Assembly Constituency	
9	Share of Assembly Constituency - (Vidhan Sabha) in State, District and Parliamentary Constituency - (Lok Sabha)	286
	Socio-Economic Amenities (2011)	
10	Access to Administrative Units Agricultural, Manufacturing and Industrial Commodities Demographic Indicators Education Health & Manpower Drinking Water Supply Sanitation Entertainment and Recreations Infrastructure Power Food Allocation Distribution and Marketing of Agriculture Commodities Infrastructure Transport and Road Infrastructure Communication Banking and Financial Services Land Use Irrigation Source	288-302
11	Abbreviation & Sources	303-306
12	Disclaimer	307

Location & Political Map



Administrative Setup

List of Village Panchayat & Intermediate Panchayat (Block) Name - 2011

Village Name	Village Panchayat Name	Intermediate Panchayat Name
Abbas Nagar	Nasrat Nagar	Chamraua
Afzalpur Patti	Afzalpur Patti	Chamraua
Aghapur	Aghapur	Chamraua
Ahamd Nagar Jagir	Ahamd Nagar Jagir	Chamraua
Ahmad Nagar Khera	Ladauri	Chamraua
Ahmad Nagar Thaiga	Vijaiya	Chamraua
Ali Nagar Janoobi	Ali Nagar Janoobi	Chamraua
Bakainiya	Bakainiya	Chamraua
Benazeerpura Urf Ghatampur	Benazeerpura Urf Ghatampur	Saidnagar
Bhaiya Nagla	Bhaiya Nagla	Chamraua
Bhandpura	Bhandpura	Chamraua
Bhatpuri	Madaiyaan Kali	Chamraua
Bhayapura	Bhayapura	Chamraua
Bijaiya	Bijaiya	Chamraua
Bisra	Bisra	Chamraua
Bisri	Mishri Nagar Januwi	Chamraua
Chak Shadi Nagar	Faijulla Nagar	Chamraua
Chamarpura	Afjalpurpatti	Chamraua
Chikna	Chikna	Chamraua
Chikti Ram Nagar	Chikti Ram Nagar	Chamraua
Dabka	Dabka	Chamraua
Daniyapur Shankarpur	Daniyapur Shankarpur	Chamraua
Dinpur	Dinpur	Chamraua
Dudai	Dudai Shahjaad Nagar	Chamraua
Faiz Nagar	Faiz Nagar	Chamraua
Faizullah Nagar	Faizullah Nagar	Chamraua
Fatehpur	Fatehpur	Chamraua
Gauharpur	Thakurdwara	Chamraua
Ghanshyampur	Madaiyaan Jaulpur	Chamraua

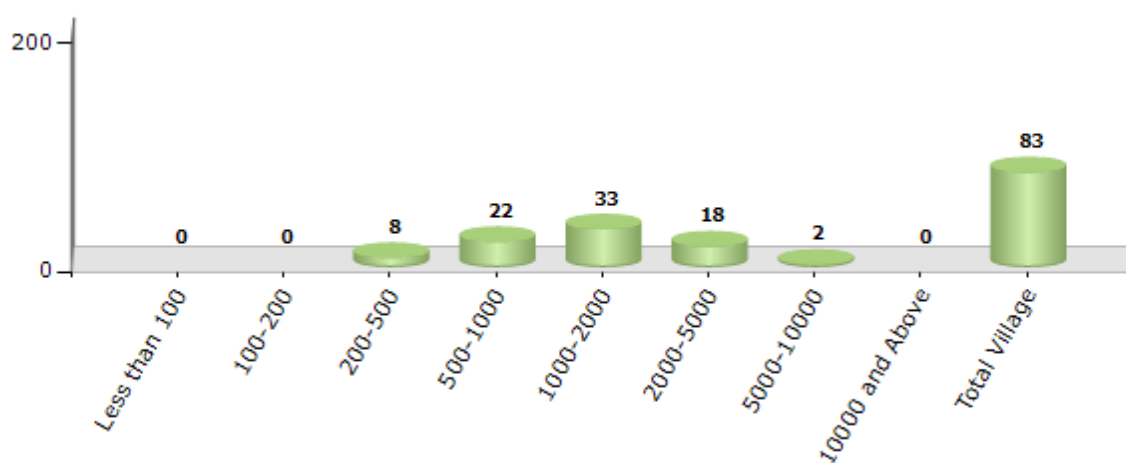
Contd....

Demographics

Number of Villages by Population Size - 2011

Less than 100	100-200	200-500	500-1000	1000-2000	2000-5000	5000-10000	10000 and Above	Total Village
0	0	8	22	33	18	2	0	83

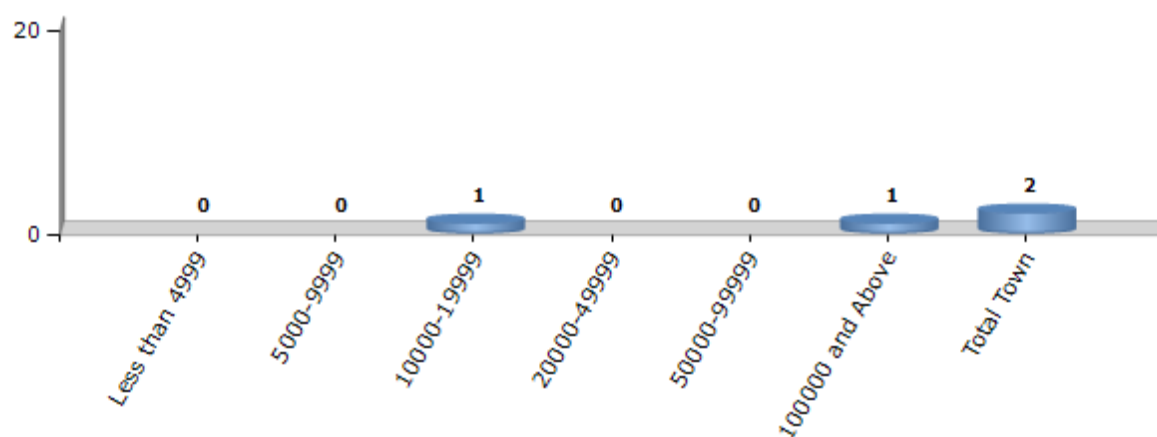
Number of Villages by Population Size - 2011



Number of Towns by Population Size - 2011

Less than 4999	5000-9999	10000-19999	20000-49999	50000-99999	100000 and Above	Total Town
0	0	1	0	0	1	2

Number of Towns by Population Size - 2011

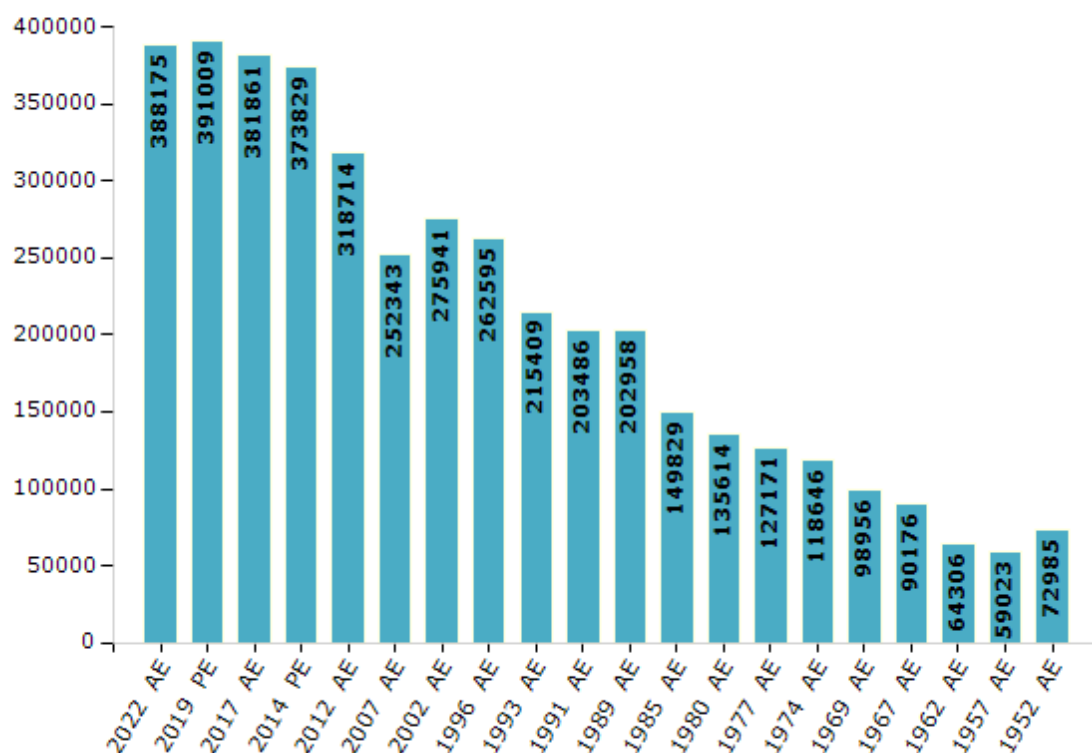


Electoral Features

Electors by Male & Female

Year	Male	Female	Others	Total	Year	Male	Female	Others	Total
2022 AE	206538	181598	39	388175	1991 AE	111925	91561	-	203486
2019 PE	211808	179170	31	391009	1989 AE	111633	91325	-	202958
2017 AE	208352	173485	24	381861	1985 AE	82415	67414	-	149829
2014 PE	201996	171811	22	373829	1980 AE	70687	64927	-	135614
2012 AE	172560	146141	13	318714	1977 AE	67647	59524	-	127171
2009 PE	-	-	-	-	1974 AE	68108	50538	-	118646
2007 AE	131770	120573	-	252343	1969 AE	64213	34743	-	98956
2004 PE	-	-	-	-	1967 AE	-	-	-	90176
2002 AE	144246	131695	-	275941	1962 AE	-	-	-	64306
1999 PE	-	-	-	-	1957 AE	-	-	-	59023
1996 AE	138247	124348	-	262595	1952 AE	-	-	-	72985
1993 AE	113032	102377	-	215409					

Number of Electors



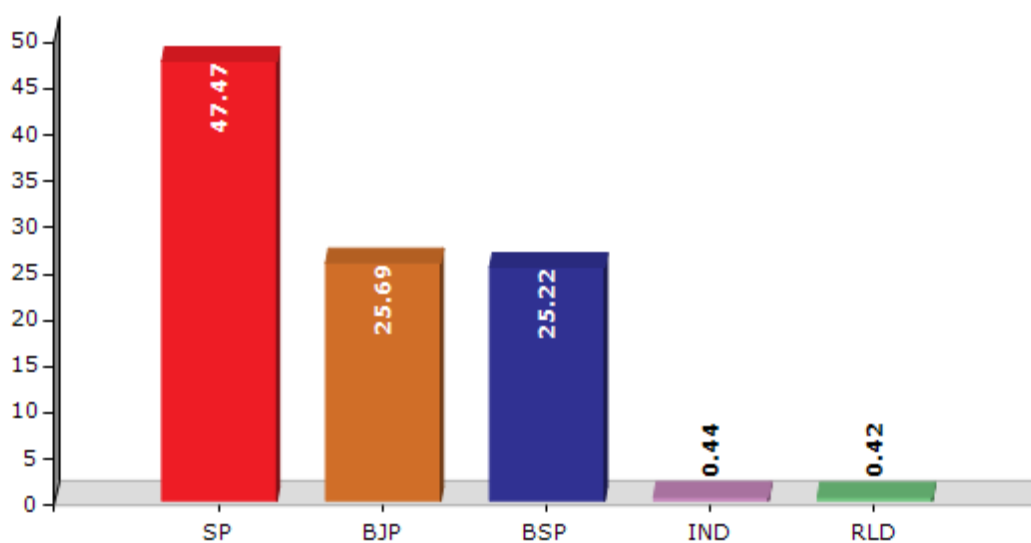
Note : AE : Assembly Election, PE : Assembly Segment of Parliamentary Election

Historical Summary Election Results

Summary Result of Assembly Election - 2017

Candidate Name	Party	Votes	Votes %
Mohammad Azam Khan	SP	102100	47.47
Shiv Bahadur Saxena	BJP	55258	25.69
Dr. Tanveer Ahmad Khan	BSP	54248	25.22
Ahmad Ali	IND	952	0.44
Asim Khan	RLD	901	0.42
Mohd. Haneef Khan	IND	423	0.2
	NOTA	1191	0.55

Votes Percentage of Top Parties - 2017



Polling Station Level Election Results

Number and Name of Polling Stations (PS) (2022)

Number of Polling Stations	Name of Polling Stations	Number of Polling Stations	Name of Polling Stations
1	Ambedkar Children School Room No 1 Dungarpur	22	Rampur National School Room No 4 Bagicha Chaudharan Wing B
2	Ambedkar Children School Room No 2 Dungarpur	23	Rampur National School Room No 5 Bagicha Chaudharan Wing B
3	Ambedkar Children School Room No 3 Dungarpur	24	Rampur National School Room No 6 Bagicha Chaudharan Wing B
4	Govt Raza P.G. College Room No. 1 Wing A Khusro Bagh	25	Holiway Public School Bag Chhotey Sahab
5	Govt Raza P.G. College Room No. 2 Khusro Bagh Wing A	26	Primary School Room No 01 Thothar
6	Govt Raza P.G. College Room No. 3 Khusro Bagh Wing A	27	Primary School Room No 2 Thothar
7	Govt Raza P.G. College Room No. 4 Khusro Bagh Wing A	28	Primary School Room No 3 Thothar
8	Govt Raza P.G. College Room No. 5 Khusro Bagh Wing A	29	Govt Zulfiqar Inter College Room No 1 Angoori Bagh
9	Govt Raza P.G. College Room No. 6 Khusro Bagh Wing B	30	Govt Zulfiqar Inter College Room No 2 Angoori Bagh
10	Govt Raza P.G. College Room No. 7 Khusro Bagh Wing B	31	Govt Zulfiqar Inter College Room No 3 Angoori Bagh
11	Govt Raza P.G. College Room No. 8 Khusro Bagh Wing B	32	Govt Zulfiqar Inter College Room No 4 Angoori Bagh
12	Govt Raza P.G. College Room No. 9 Khusro Bagh Wing B	33	Govt Zulfiqar Inter College Room No 5 Angoori Bagh
13	Govt Raza P.G. College Room No. 10 Khusro Bagh Wing B	34	Julfikar Balika Inter College Room No. 3 Saray Jahangeer
14	New Primary School Room N0. 1 Aakhon Khelan	35	Julfikar Balika Inter College Room No.4 Saray Jahangeer
15	New Primary School Room N0. 2 Aakhon Khelan	36	Julfikar Balika Inter College Room No. 5 Saray Jahangeer
16	New Primary School Extra Room Aakhon Khelan	37	Khwaja Memorial Girls Junior High School Room No 1 Bajriya Fateh Ali Kha Wing A
17	Jamali Junior High School Room No. 1 Bhajodi Tola	38	Khwaja Memorial Girls Junior High School Room No 2 Bajriya Fateh Ali Kha Wing A
18	Jamali Junior High School Room No. 2 Bhajodi Tola	39	Khwaja Memorial Girls Junior High School Room No 3 Bajriya Fateh Ali Khawing A
19	Rampur National School Room No 1 Bagicha Chaudharan Ing A	40	Khwaja Memorial Girls Junior High School Room No 4 Bajriya Fateh Ali Kha Wing B
20	Rampur National School Room No 2 Bagicha Chaudharan Wing A	41	Khwaja Memorial Girls Junior High School Room No 5 Bajriya Fateh Ali Kha Wing B
21	Rampur National School Room No 3 Bagicha Chaudharan Wing A	42	Khwaja Memorial Girls Junior High School Room No 6 Bajriya Fateh Ali Kha Wing B

Contd....

Polling Station Level Election Results

Polling Station-wise Votes Secured by Overall Top Five Parties in Rampur Assembly in Assembly Election (AE) under Rampur Parliamentary Constituency in Uttar Pradesh (2022)

Number of Polling Station	Winner - Mohammad Azam Khan (SP)	Runner-up - Akash Saxena (Honey) (BJP)	3rd - Sadaqat Hussain (BSP)	4th - Nawab Kazim Ali Khan (INC)	5th - Faisal Khan (AAP)	NOTA	Other	Total Votes Secured
36	325	2	2	8	3	0	0	340
37	494	9	0	5	2	0	0	510
38	443	42	0	34	3	0	0	522
39	460	11	2	42	3	0	3	521
40	362	30	1	17	0	0	0	410
41	596	20	1	21	8	0	4	650
42	486	7	0	18	2	0	1	514
43	506	118	1	5	5	0	0	635
44	223	346	1	2	2	0	1	575
45	353	305	4	10	2	0	1	675
46	424	19	1	13	20	0	0	477
47	363	17	1	16	13	0	0	410
48	307	2	0	4	3	0	1	317
49	467	7	1	7	9	0	1	492
50	512	2	0	4	2	0	0	520
51	425	42	1	8	1	0	2	479
52	333	85	0	8	3	0	0	429
53	382	10	1	14	3	0	1	411
54	408	3	1	10	5	0	1	428
55	390	15	1	5	5	0	1	417
56	537	13	2	13	4	0	1	570
57	325	15	2	10	2	0	0	354
58	383	17	2	8	0	0	1	411
59	247	112	29	29	3	0	0	420
60	409	35	0	14	5	0	1	464
61	238	20	2	6	4	0	0	270
62	328	109	6	14	5	0	1	463
63	439	8	2	16	9	0	3	477
64	311	38	15	4	6	0	1	375
65	540	73	1	20	23	0	3	660
66	288	72	7	8	6	0	0	381
67	142	106	1	2	2	0	0	253
68	235	62	18	9	2	0	0	326
69	225	174	4	16	1	0	1	421
70	195	348	3	8	0	0	1	555

Contd....

Polling Station Level Election Results

Winner, Runner-up and 3rd Party Position & Winning Margin According to Polling Stations in Rampur Assembly in Assembly Election (AE) under Rampur Parliamentary Constituency in Uttar Pradesh (2022)

Polling Station Number	Winner Party	Winner Votes (%)	Runner-up Party	Runner-up Votes (%)	Winning Margin Votes (%)	Third Party	Third Party Votes (%)	Other Votes (%)
71	BJP	262 (93.91)	SP	14 (5.02)	248 (88.89)	INC	2 (0.72)	1 (0.36)
72	SP	367 (93.86)	AAP	11 (2.81)	356 (91.05)	BJP	7 (1.79)	6 (1.53)
73	SP	389 (94.88)	INC	12 (2.93)	377 (91.95)	BJP	8 (1.95)	1 (0.24)
74	SP	247 (92.51)	INC	9 (3.37)	238 (89.14)	AAP	5 (1.87)	6 (2.25)
75	SP	223 (91.02)	INC	9 (3.67)	214 (87.35)	BJP	7 (2.86)	6 (2.45)
76	SP	255 (89.16)	INC	15 (5.24)	240 (83.92)	AAP	8 (2.8)	8 (2.8)
77	SP	502 (93.14)	BJP	15 (2.78)	487 (90.36)	INC	14 (2.6)	8 (1.48)
78	SP	518 (95.4)	INC	17 (3.13)	501 (92.27)	BJP	4 (0.74)	4 (0.74)
79	SP	422 (96.79)	AAP	9 (2.06)	413 (94.73)	INC	5 (1.15)	0 (0)
80	SP	306 (91.62)	INC	17 (5.09)	289 (86.53)	BJP	7 (2.1)	4 (1.2)
81	SP	443 (92.29)	BJP	17 (3.54)	426 (88.75)	AAP	9 (1.88)	11 (2.29)
82	SP	331 (96.22)	AAP	7 (2.03)	324 (94.19)	INC	4 (1.16)	2 (0.58)
83	SP	382 (94.79)	INC	11 (2.73)	371 (92.06)	BJP	6 (1.49)	4 (0.99)
84	SP	485 (97.98)	BJP	5 (1.01)	480 (96.97)	INC	2 (0.4)	3 (0.61)
85	SP	456 (93.83)	INC	13 (2.67)	443 (91.16)	BJP	8 (1.65)	9 (1.85)
86	SP	427 (93.23)	AAP	16 (3.49)	411 (89.74)	BJP	8 (1.75)	7 (1.53)
87	SP	336 (94.38)	INC	7 (1.97)	329 (92.41)	AAP	7 (1.97)	6 (1.69)
88	SP	272 (92.52)	BJP	11 (3.74)	261 (88.78)	INC	6 (2.04)	5 (1.7)
89	SP	441 (95.45)	AAP	10 (2.16)	431 (93.29)	INC	5 (1.08)	6 (1.3)
90	SP	400 (92.38)	AAP	12 (2.77)	388 (89.61)	INC	10 (2.31)	11 (2.54)
91	SP	367 (89.73)	BJP	17 (4.16)	350 (85.57)	INC	16 (3.91)	9 (2.2)
92	SP	272 (94.12)	BJP	12 (4.15)	260 (89.97)	IND (HUZK)	2 (0.69)	3 (1.04)
93	SP	356 (89.22)	BJP	28 (7.02)	328 (82.2)	INC	7 (1.75)	8 (2.01)
94	SP	292 (79.35)	BJP	60 (16.3)	232 (63.05)	INC	12 (3.26)	4 (1.09)
95	SP	452 (91.68)	INC	19 (3.85)	433 (87.83)	AAP	11 (2.23)	11 (2.23)
96	SP	395 (89.98)	BJP	29 (6.61)	366 (83.37)	BSP	4 (0.91)	11 (2.51)
97	SP	373 (78.69)	BJP	74 (15.61)	299 (63.08)	INC	10 (2.11)	17 (3.59)
98	SP	370 (87.26)	BJP	36 (8.49)	334 (78.77)	INC	15 (3.54)	3 (0.71)
99	SP	216 (57.14)	BJP	152 (40.21)	64 (16.93)	INC	6 (1.59)	4 (1.06)
100	SP	252 (89.05)	AAP	16 (5.65)	236 (83.4)	INC	10 (3.53)	5 (1.77)
101	SP	178 (82.03)	BJP	25 (11.52)	153 (70.51)	AAP	6 (2.76)	8 (3.69)
102	SP	312 (97.5)	AAP	4 (1.25)	308 (96.25)	BJP	2 (0.63)	2 (0.63)
103	SP	500 (96.9)	INC	8 (1.55)	492 (95.35)	AAP	5 (0.97)	3 (0.58)
104	SP	443 (92.48)	INC	19 (3.97)	424 (88.51)	AAP	11 (2.3)	6 (1.25)
105	SP	489 (94.77)	BJP	11 (2.13)	478 (92.64)	INC	8 (1.55)	8 (1.55)

Contd....

Socio-Economic Amenities - Rural

Access to Education Facilities

Particulars	Number of Villages (% of Population)				
	Available	Not Available	If Not Available (Distance of Nearest Facility)		
			A	B	C
Govt. Primary School	71 (96)	12 (4)	4 (1)	1 (1)	0 (0)
Private Primary School	36 (67)	47 (33)	2 (1)	1 (1)	0 (0)
Govt. Middle School	29 (49)	54 (51)	22 (15)	9 (7)	2 (2)
Private Middle School	21 (39)	62 (61)	9 (7)	1 (1)	0 (0)
Govt. Secondary School	0 (0)	83 (100)	12 (15)	24 (20)	1 (3)
Private Secondary School	9 (22)	74 (78)	28 (35)	4 (2)	0 (0)
Govt. Senior Secondary School	0 (0)	83 (100)	15 (19)	36 (39)	4 (5)
Private Senior Secondary School	4 (7)	79 (93)	16 (21)	6 (4)	1 (3)
Govt. Arts and Science Degree College	0 (0)	83 (100)	4 (3)	25 (35)	54 (62)
Private Arts and Science Degree College	0 (0)	83 (100)	0 (0)	0 (0)	0 (0)
Govt. Engineering College	0 (0)	83 (100)	1 (1)	10 (9)	12 (10)
Private Engineering College	0 (0)	83 (100)	0 (0)	5 (6)	47 (68)
Govt. Medicine College	0 (0)	83 (100)	1 (1)	4 (4)	9 (9)
Private Medicine College	0 (0)	83 (100)	0 (0)	0 (0)	59 (77)
Govt. Management Institute	0 (0)	83 (100)	0 (0)	7 (6)	1 (1)
Private Management Institute	0 (0)	83 (100)	3 (4)	10 (21)	40 (46)
Govt. Polytechnic	0 (0)	83 (100)	3 (2)	30 (50)	50 (48)
Private Polytechnic	0 (0)	83 (100)	0 (0)	0 (0)	0 (0)
Govt. Vocational Training School/ITI	0 (0)	83 (100)	3 (2)	28 (43)	51 (52)
Private Vocational Training School/ITI	0 (0)	83 (100)	0 (0)	0 (0)	0 (0)
Govt. Non Formal Training Centre	0 (0)	83 (100)	2 (2)	14 (18)	13 (8)
Private Non Formal Training Centre	0 (0)	83 (100)	0 (0)	1 (1)	0 (0)
Govt. School For Disabled	0 (0)	83 (100)	2 (2)	8 (11)	9 (5)
Private School For Disabled	0 (0)	83 (100)	0 (0)	0 (0)	4 (9)
Government Others	0 (0)	83 (100)	0 (0)	0 (0)	0 (0)
Private Others	0 (0)	83 (100)	0 (0)	0 (0)	0 (0)

Note : Distance A : Less than 5 km; B : Between 5-10 km; C : 10+ km.; Source : Data Analysis is based on 2011 Census.

DISCLAIMER

The Terms of Use and Disclaimer of Datanet India Private Limited (hereinafter referred to as "Datanet") for use of this analysis report of **Rampur Assembly Constituency (Rampur Vidhan Sabha)** :-

1. **Assembly Factbook™** is a Registered Trade Mark owned by Datanet.
2. All the maps are sketched and graphical representation only and have not been drawn to the scale and also not to represent the actual geographical area or boundary of the unit.
3. The data for the aforesaid analysis is based on authentic sources and has been culled from the various publications of Census, CSO and NSSO for district and block level data, various central and state government departments, Central & State Elections Commissions and the concerned Returning Officers' releases, Electoral Rolls, Election results and allied publications, internal assessment, surveys, estimates and analysis. Therefore, certain adjustment of data at micro level may have been done to arrive closer to the macro data.
4. Data have been provided on an "As Is" and "As AVAILABLE" basis
5. The colours shown in the maps or diagram and charts of a particular party, alliance or AC are indicative and do not represent them.
6. This publication which includes maps, sheets, graphs and data would be the property under copyright of Datanet only. The user may use these for its internal study, analysis and research purposes. It's public display, re-selling or any commercial uses by the user are not allowed.
7. Datanet has taken due care and caution in compilation and processing of data and allied information, but does not guarantee the accuracy, adequacy or completeness of any information/analysis and will be not responsible for any errors or omissions or for the results obtained from the use of such information/analysis.
8. All the contents for the publication have been culled from various authentic sources and Datanet reasonably believes such sources to be reliable, but does not make any representations, express or implied as to the accuracy or fitness of use of such information. The information or contents of the information/analysis do not constitute advice and should not be relied upon in making (or refraining from making) any decision. Any reliance placed upon the information provided by Datanet is the sole responsibility and strictly at the user's risk.
9. In no event will Datanet be liable for any damages (including, without limitation, damages for loss of business projects, or loss of profits) arising in contract, tort or otherwise from the use of or inability to use any of its contents, or from any action taken (or refrained from being taken) as a result of using the analysis or any of its contents. Datanet its directors, owners, editors, officials, employees, distributor and agents or any associate will not be liable for any errors in the information contained or any consequences arising from the use of the contents of the provided information/analysis.
10. If any provision of these terms and conditions is held invalid or illegal or unenforceable for any reason by any court of competent jurisdiction, such provision shall be severed and the remainder of provisions of the terms and conditions shall continue in full force and effect as if the Term of Use had been executed with the invalid, illegal or unenforceable provision eliminated.
11. If there are any discrepancies in the information provided, please bring it to attention of Datanet for suitable rectification measures.

Buy Online This Complete Book At
Indiastat Publication Book Store

www.indiastatpublications.com

or go directly at

[http://www.indiastatpublications.com/
Assembly_factbook/Uttar Pradesh/Rampur/ Rampur](http://www.indiastatpublications.com/Assembly_factbook/Uttar%20Pradesh/Rampur/Rampur)

 **india**stat**elections**

ISBN : 978-93-5905-756-9



9 789359 057569