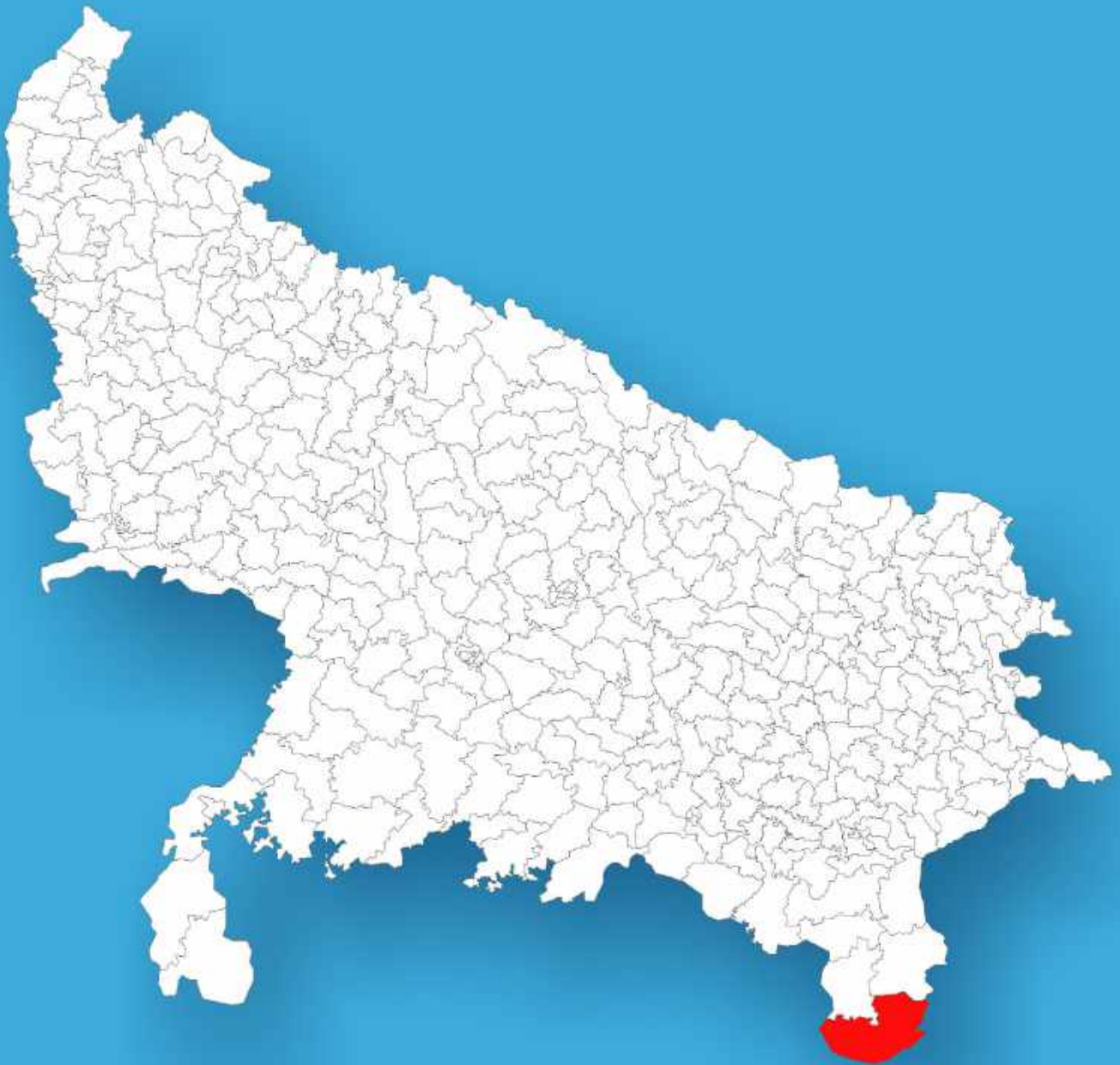




Uttar Pradesh

Assembly Factbook™

Duddhi Assembly Constituency



Key Electoral Data of Duddhi
Assembly Constituency (Vidhan Sabha)

Uttar Pradesh

Assembly Factbook™

Duddhi Assembly Constituency



Duddhi Vidhan Sabha

Editor & Director

Dr. R.K. Thukral

Research Editor

Dr. Shafeeq Rahman

**Compiled, Researched and Published by
Datanet India Pvt. Ltd.**

D-100, 1st Floor,

Okhla Industrial Area, Phase-I,

New Delhi- 110020.

Ph.: 91-11- 43580781-84

Email : support@indiastatpublications.com

Website : www.indiastatelections.com

Online Book Store :

www.indiastatpublications.com

Report No. : AFB/UP-403-0125

ISBN : 978-93-5905-028-7

First Edition : January, 2018

Eighth Updated Edition : January, 2025

Price : Rs.11500/-

US\$ 310

© Datanet India Pvt. Ltd.

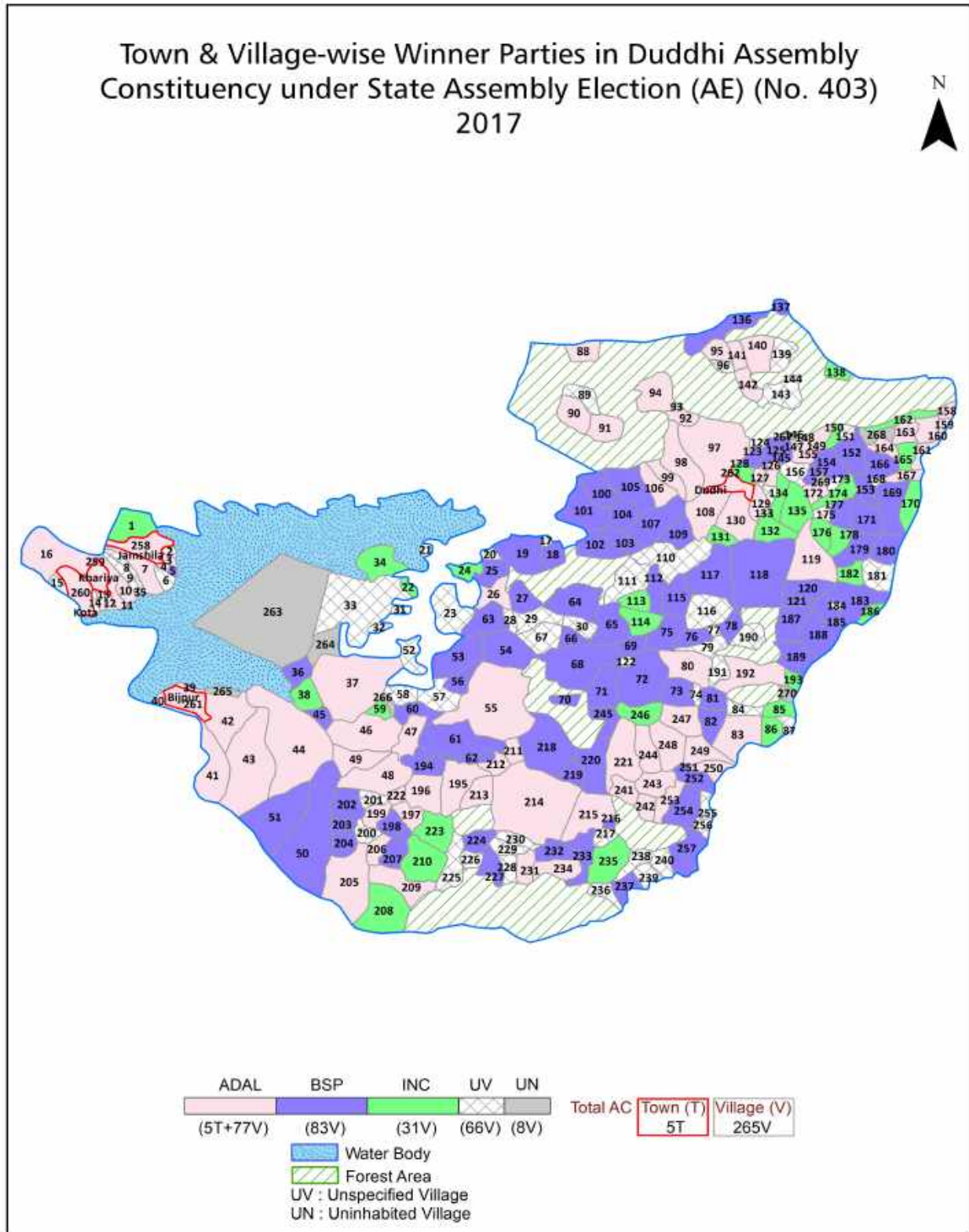
All rights reserved. No part of this book may be reproduced, stored in a retrieval system or transmitted in any form or by any means, mechanical photocopying, photographing, scanning, recording or otherwise without the prior written permission of the publisher. Please refer to Disclaimer at page no. 295 for the use of this publication.

Printed in India

Contents

No.	Particulars	Page No.
	Introduction	
1	Assembly Constituency - (Vidhan Sabha) at a Glance Features of Assembly as per Delimitation Commission of India (2008)	1-2
	Location and Political Maps	
2	Location Map Boundaries of Assembly Constituency - (Vidhan Sabha) in District Boundaries of Assembly Constituency under Parliamentary Constituency - (Lok Sabha) Town & Village-wise Winner Parties-2024, 2022, 2019, 2017, 2014, 2012 and 2009	3-11
	Administrative Setup (2011)	
3	District Sub-district Towns Villages Inhabited Villages Uninhabited Villages Village Panchayat Intermediate Panchayat	12-25
	Demographics (2011)	
4	Population Households Rural/Urban Population Towns and Villages by Population Size Sex Ratio (Total & 0-6 Years) Religious Population Social Population Literacy Rate	26-27
	Electoral Features	
5	Important Dates of Last Elections Held Electors by Gender Service Electors Voters Voters Turnout Polling Stations & Average Number of Electors per Polling Station Electors by Age Group Present Elected Representatives	28-33
	Historical Summary Election Results	
6	Vote Share of Major Parties Winning Margin (Number & Percentage) Polarity of Parties Summary Result of Assembly Segment of Parliamentary Election 2024, 2019, 2014, 2009, 2004 and 1999 Summary Result of Assembly Elections 2022, 2017, 2012, 2007, 2002, 1996, 1993, 1991, 1989, 1985, 1980, 1977, 1974, 1969, 1967, 1962 and 1952	34-59
	Polling Station Level Election Results	
7	Name and Number of Polling Station 2024, 2022, 2019, 2017, 2014, 2012 and 2009 Polling Station-wise Electors, Voters & Voters Turnout 2024, 2022, 2019, 2017, 2014, 2012 and 2009 Polling Station wise Elections Results 2024, 2022, 2019, 2017, 2014, 2012 and 2009	60-256
	Panchayat and Local Bodies Election Results	
8	Panchayat Result 2015 Urban Local Bodies Result 2012	257-273
	Share of Assembly Constituency	
9	Share of Assembly Constituency - (Vidhan Sabha) in State, District and Parliamentary Constituency - (Lok Sabha)	274
	Socio-Economic Amenities (2011)	
10	Access to Administrative Units Agricultural, Manufacturing and Industrial Commodities Demographic Indicators Education Health & Manpower Drinking Water Supply Sanitation Entertainment and Recreations Infrastructure Power Food Allocation Distribution and Marketing of Agriculture Commodities Infrastructure Transport and Road Infrastructure Communication Banking and Financial Services Land Use Irrigation Source	276-290
11	Abbreviation & Sources	291-294
12	Disclaimer	295

Location & Political Map



Administrative Setup

List of Village Panchayat & Intermediate Panchayat (Block) Name - 2011

Village Name	Village Panchayat Name	Intermediate Panchayat Name
Adhavra	Sirsauti	Myorpur
Adhoura	Satbahni	Babhani
Ahir Burawa	Aiharpurva	Myorpur
Ajangira	Ajangira	Myorpur
Amawar	Amvaar	Duddhi
Anjani	Anjani	Myorpur
Araghat	Arjat	Babhani
Arangpani	Argayani	Myorpur
Asandih	Asandeeh	Babhani
Ashanahar	Duba	Babhani
Aura Dand	Karhiya	Duddhi
Aurahawa	Kundadih	Myorpur
Babhan Diha	Babhan Deeh	Myorpur
Babhani	Babhni	Babhani
Bachara	Bachra	Babhani
Baghamandawa	Badhmandawa	Duddhi
Bagharu	Baghadu	Duddhi
Baghmandwa	Lauvand	Myorpur
Bahera Dol	Chauna	Babhani
Baheradol	Baharatola	Duddhi
Baina	Baina	Babhani
Bairiya Khar	Chivahi	Duddhi
Bairiya Khari	Maldeva	Duddhi
Bairkhar	Bairkhar	Duddhi
Bajiya	Bajiya	Babhani
Baliyari	Valipari	Myorpur
Banamahari	Karhiya	Myorpur
Barah Pan	Madhuban	Myorpur
Baraidar	Maldeva	Duddhi

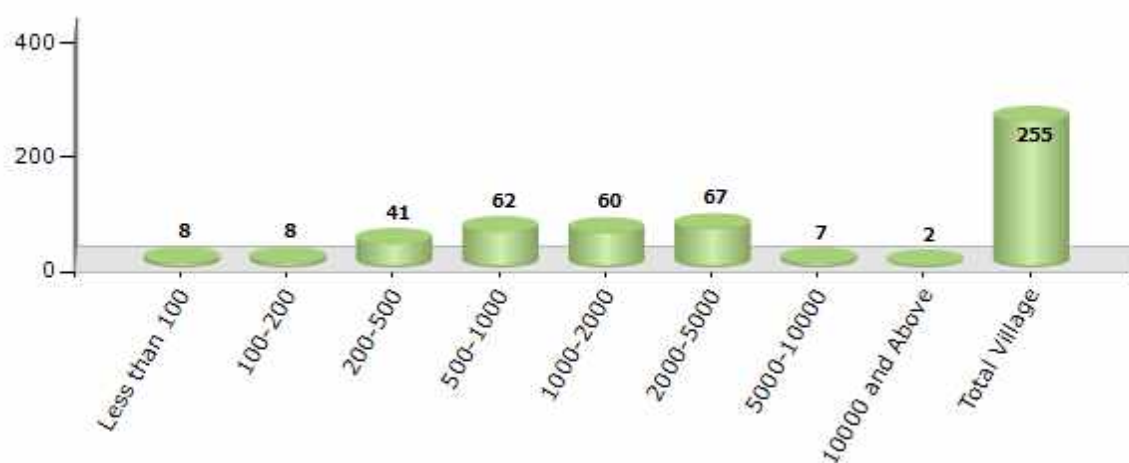
Contd....

Demographics

Number of Villages by Population Size - 2011

Less than 100	100-200	200-500	500-1000	1000-2000	2000-5000	5000-10000	10000 and Above	Total Village
8	8	41	62	60	67	7	2	255

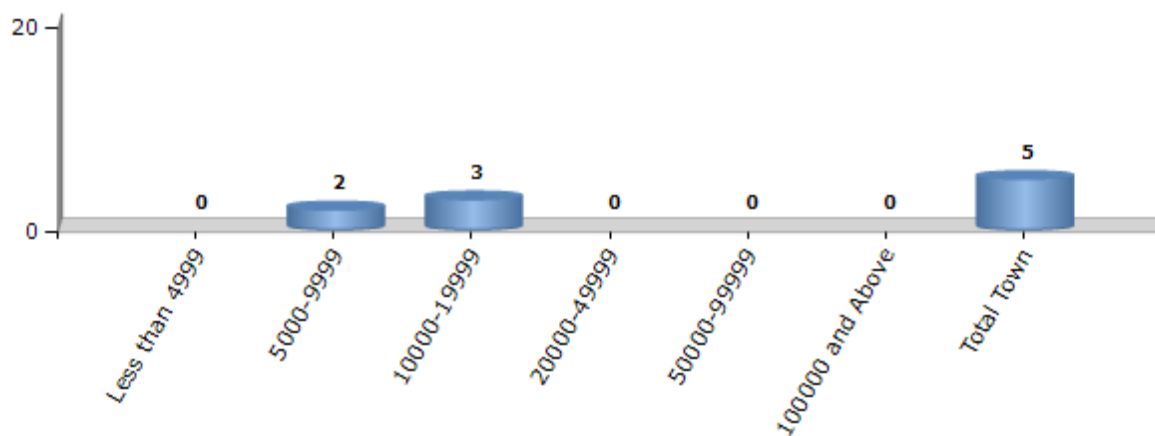
Number of Villages by Population Size - 2011



Number of Towns by Population Size - 2011

Less than 4999	5000-9999	10000-19999	20000-49999	50000-99999	100000 and Above	Total Town
0	2	3	0	0	0	5

Number of Towns by Population Size - 2011

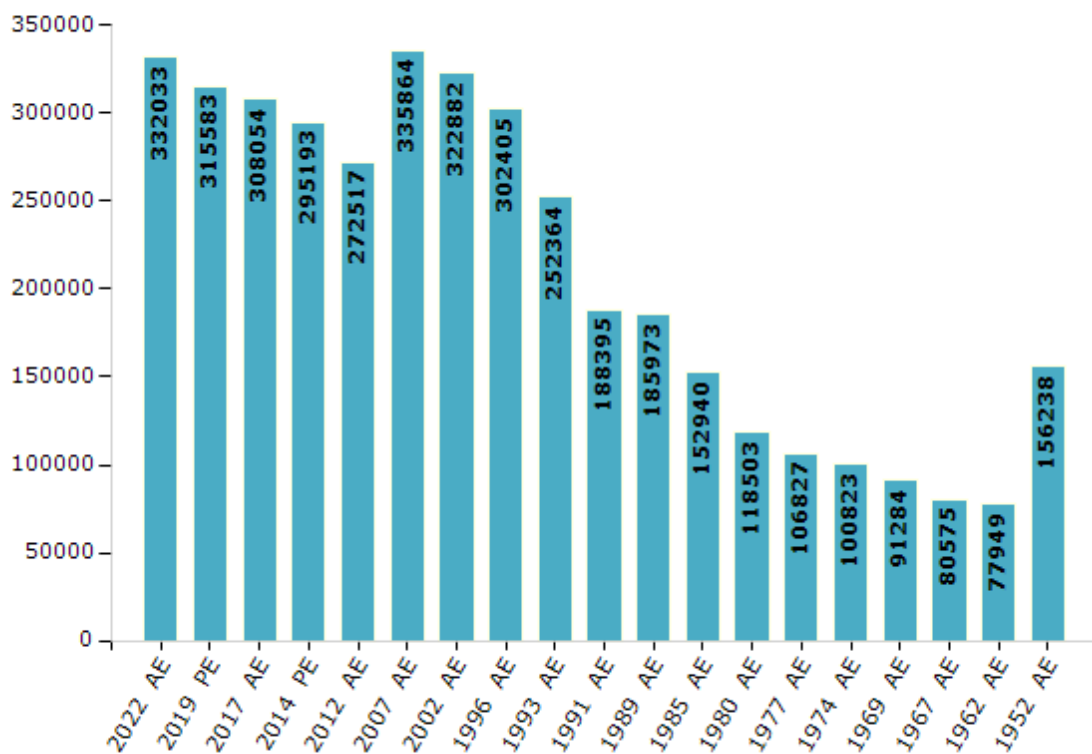


Electoral Features

Electors by Male & Female

Year	Male	Female	Others	Total	Year	Male	Female	Others	Total
2022 AE	175706	156313	14	332033	1991 AE	102122	86273	-	188395
2019 PE	169699	145876	8	315583	1989 AE	100565	85408	-	185973
2017 AE	166446	141599	9	308054	1985 AE	81620	71320	-	152940
2014 PE	161049	134141	3	295193	1980 AE	62168	56335	-	118503
2012 AE	148942	123571	4	272517	1977 AE	55987	50840	-	106827
2009 PE	-	-	-	-	1974 AE	52426	48397	-	100823
2007 AE	184624	151240	-	335864	1969 AE	48239	43045	-	91284
2004 PE	-	-	-	-	1967 AE	-	-	-	80575
2002 AE	176734	146148	-	322882	1962 AE	-	-	-	77949
1999 PE	-	-	-	-	1957 AE	-	-	-	-
1996 AE	164356	138049	-	302405	1952 AE	-	-	-	156238
1993 AE	136918	115446	-	252364					

Number of Electors



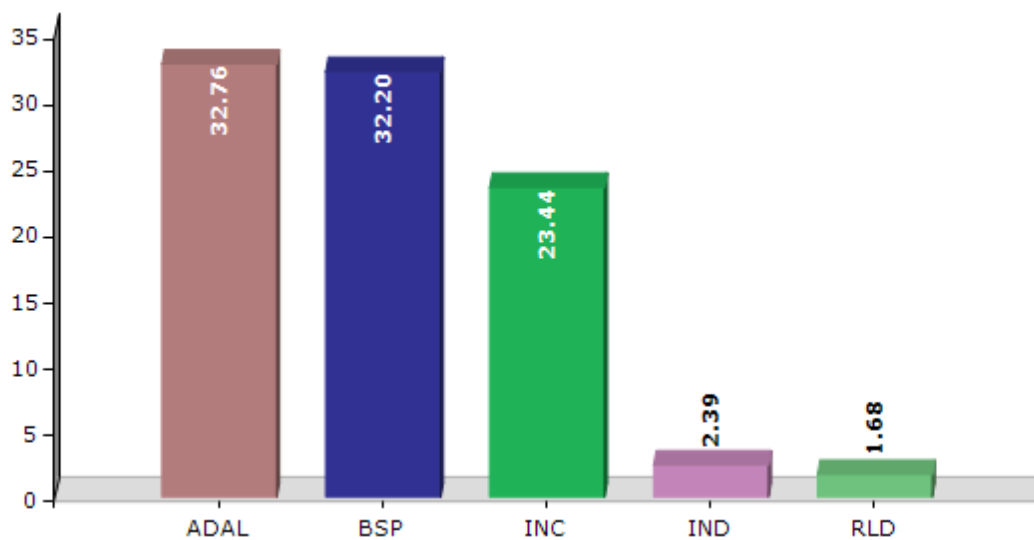
Note : AE : Assembly Election, PE : Assembly Segment of Parliamentary Election

Historical Summary Election Results

Summary Result of Assembly Election - 2017

Candidate Name	Party	Votes	Votes %
Hari Ram	ADAL	64399	32.76
Vijay Singh Gond	BSP	63314	32.2
Anil Kumar Singh	INC	46090	23.44
Pratosh Kumar	IND	4699	2.39
Shivkumar Kharwar	RLD	3312	1.68
Vigan Ram	CPI(ML)(L)	2431	1.24
Amar Singh	BRJ	2147	1.09
Asharfi	GGP	1686	0.86
	NOTA	8522	4.33

Votes Percentage of Top Parties - 2017



Polling Station Level Election Results

Number and Name of Polling Stations (PS) (2022)

Number of Polling Stations	Name of Polling Stations	Number of Polling Stations	Name of Polling Stations
1	Ucch P.V. Banavasi Composite Basi Room No.-1	22	St. Joseph's High School Shaktinagar K.No.3
2	Ucch P.V. Banavasi Composite Basi Room No.-2	23	P.V. Paraswar Raja (U.P.)
3	P.P. Kota Rehabilitation (P.P.)	24	P.V. Paraswar Raja (DPA)
4	P.P. Kota Rehabilitation (D.P.)	25	P.V. Khadia Room-1
5	P.P. Kota Rehabilitation (U.P.)	26	P.V. Khadia Room-2
6	J.B.V. Chilkadad, K.No.-1	27	P.V. Khadia Room-3
7	J.B.V. Chilkadad, K.No.-2	28	Uchch P.V. Rajkishan Basti Room No.-1
8	J.B.V. Chilkadad, K.No.-3	29	Uchch P.V. Rajkishan Basti Room No.-1
9	P.P.Chilkadad (New Building), K.No.-1	30	P.V. Kohraulia (P.V.)
10	P.P.Chilkadad (New Building), K.No.-2	31	P.V. Kohraulia (D.P.)
11	P.P.Chilkadad (New Building), K.No.-3	32	P.V. Kohraul Ishtith Village Dharsari (P.P.)
12	R.E.K. Shakti Nagar Ishtith Village Chilkadad R.No.-1	33	P.V. Kohraul Ishtith Village Dharsari (D.P.)
13	R.E.K. Shakti Nagar Ishtith Village Chilkadad R.No.-2	34	P.V. Jaamshila Ishtith Village Barvani (P.P.)
14	R.E.K. Shakti Nagar Ishtith Village Chilkadad R.No.-3	35	P.V. Jaamshila Ishtith Village Barvani (D.P.)
15	R.E.K. Shakti Nagar Ishtith Village Chilkadad R.No.-4	36	P.P. Beena Project Room No.-1
16	R.E.K. Shakti Nagar Ishtith Village Chilkadad R.No.-5	37	P.P. Beena Project Room No.-2
17	Vivekananda Vidyalaya Shaktinagar K. No. 1	38	P.P. Beena Project Room No.-3
18	Vivekananda Vidyalaya Shaktinagar K. No. 2	39	P.P. Bina Project Room No. 0-4
19	Vivekananda Vidyalaya Shaktinagar K. No. 3	40	P.P. Bina Project Room No. 0-5
20	St. Joseph's High School Shaktinagar K.No.1	41	P.P. Beena Project Room No. 6
21	St. Joseph's High School Shaktinagar K.No.2	42	P.V. Kusamha

Contd....

Polling Station Level Election Results

Polling Station-wise Votes Secured by Overall Top Five Parties in Duddhi Assembly in Assembly Election (AE) under Robertsganj Parliamentary Constituency in Uttar Pradesh (2022)

Number of Polling Station	Winner - Ramdular (BJP)	Runner-up - Vijay Singh (SP)	3rd - Hariram (BSP)	4th - Basanti Panika (INC)	5th - Ramlal (IND)	NOTA	Other	Total Votes Secured
36	112	94	31	14	1	1	11	264
37	136	102	43	20	2	4	6	313
38	176	103	42	14	1	4	6	346
39	99	90	26	13	4	0	3	235
40	254	141	24	13	6	7	7	452
41	134	54	22	19	1	1	7	238
42	145	171	303	3	4	6	20	652
43	173	360	25	8	12	21	37	636
44	278	318	32	5	6	13	77	729
45	171	212	50	4	5	11	46	499
46	75	428	162	8	10	14	19	716
47	203	339	88	23	8	16	19	696
48	104	247	67	28	2	11	24	483
49	64	285	73	8	4	10	10	454
50	369	156	117	4	5	5	6	662
51	442	202	19	11	2	3	4	683
52	324	128	38	9	5	7	5	516
53	67	419	9	11	4	6	8	524
54	70	527	148	16	10	17	38	826
55	136	588	26	13	9	27	17	816
56	164	349	86	11	5	10	20	645
57	14	189	3	2	4	2	0	214
58	157	389	59	12	13	11	20	661
59	282	178	154	2	4	10	12	642
60	206	373	46	37	7	8	11	688
61	259	310	56	25	5	14	16	685
62	460	88	82	16	8	13	19	686
63	260	85	13	7	4	6	9	384
64	325	42	6	8	3	7	3	394
65	220	383	9	8	4	10	10	644
66	196	141	239	5	6	11	20	618
67	362	100	86	15	10	8	16	597
68	370	105	32	9	7	8	15	546
69	428	84	47	10	4	31	24	628
70	158	133	61	15	6	6	6	385

Contd....

Polling Station Level Election Results

Winner, Runner-up and 3rd Party Position & Winning Margin According to Polling Stations in Duddhi Assembly in Assembly Election (AE) under Robertsganj Parliamentary Constituency in Uttar Pradesh (2022)

Polling Station Number	Winner Party	Winner Votes (%)	Runner-up Party	Runner-up Votes (%)	Winning Margin Votes (%)	Third Party	Third Party Votes (%)	Other Votes (%)
71	BJP	182 (46.31)	SP	131 (33.33)	51 (12.98)	BSP	43 (10.94)	37 (9.41)
72	BJP	239 (41.21)	SP	221 (38.1)	18 (3.11)	BSP	73 (12.59)	47 (8.1)
73	BJP	420 (64.42)	SP	140 (21.47)	280 (42.95)	BSP	54 (8.28)	38 (5.83)
74	BJP	387 (69.23)	SP	119 (21.29)	268 (47.94)	BSP	32 (5.72)	21 (3.76)
75	BJP	256 (69)	SP	78 (21.02)	178 (47.98)	BSP	20 (5.39)	17 (4.58)
76	BJP	319 (70.89)	SP	100 (22.22)	219 (48.67)	BSP	17 (3.78)	14 (3.11)
77	BJP	300 (72.29)	SP	69 (16.63)	231 (55.66)	BSP	30 (7.23)	16 (3.86)
78	BJP	119 (60.1)	SP	56 (28.28)	63 (31.82)	BSP	12 (6.06)	11 (5.56)
79	BJP	141 (61.57)	SP	50 (21.83)	91 (39.74)	BSP	22 (9.61)	16 (6.99)
80	BJP	98 (69.5)	SP	23 (16.31)	75 (53.19)	BSP	14 (9.93)	6 (4.26)
81	BJP	57 (50.89)	SP	34 (30.36)	23 (20.53)	BSP	14 (12.5)	7 (6.25)
82	BJP	219 (38.49)	BSP	189 (33.22)	30 (5.27)	SP	119 (20.91)	42 (7.38)
83	BJP	351 (55.63)	BSP	139 (22.03)	212 (33.6)	SP	104 (16.48)	37 (5.86)
84	BJP	373 (65.55)	SP	116 (20.39)	257 (45.16)	BSP	37 (6.5)	43 (7.56)
85	SP	270 (40)	BJP	210 (31.11)	60 (8.89)	BSP	121 (17.93)	74 (10.96)
86	BJP	408 (61.08)	SP	181 (27.1)	227 (33.98)	BSP	25 (3.74)	54 (8.08)
87	BJP	356 (60.96)	SP	147 (25.17)	209 (35.79)	BSP	37 (6.34)	44 (7.53)
88	BJP	365 (53.44)	BSP	150 (21.96)	215 (31.48)	SP	121 (17.72)	47 (6.88)
89	BJP	338 (50)	BSP	243 (35.95)	95 (14.05)	SP	54 (7.99)	41 (6.07)
90	BSP	394 (51.57)	SP	307 (40.18)	87 (11.39)	BJP	14 (1.83)	49 (6.41)
91	SP	211 (36.51)	BSP	169 (29.24)	42 (7.27)	BJP	154 (26.64)	44 (7.61)
92	SP	313 (55.3)	BJP	101 (17.84)	212 (37.46)	BSP	85 (15.02)	67 (11.84)
93	BJP	229 (43.54)	BSP	181 (34.41)	48 (9.13)	SP	84 (15.97)	32 (6.08)
94	BJP	280 (54.79)	SP	160 (31.31)	120 (23.48)	BSP	19 (3.72)	52 (10.18)
95	BJP	252 (46.49)	SP	196 (36.16)	56 (10.33)	BSP	46 (8.49)	48 (8.86)
96	BJP	264 (49.16)	SP	191 (35.57)	73 (13.59)	BSP	38 (7.08)	44 (8.19)
97	SP	282 (42.47)	BJP	274 (41.27)	8 (1.2)	BSP	14 (2.11)	94 (14.16)
98	SP	210 (82.35)	BSP	18 (7.06)	192 (75.29)	BJP	13 (5.1)	14 (5.49)
99	SP	184 (43.29)	BJP	141 (33.18)	43 (10.11)	BSP	59 (13.88)	41 (9.65)
100	SP	172 (57.14)	BJP	63 (20.93)	109 (36.21)	BSP	27 (8.97)	39 (12.96)
101	SP	293 (50.78)	BJP	203 (35.18)	90 (15.6)	BSP	35 (6.07)	46 (7.97)
102	SP	131 (76.61)	BJP	27 (15.79)	104 (60.82)	INC	7 (4.09)	6 (3.51)
103	SP	366 (63.87)	BJP	128 (22.34)	238 (41.53)	BSP	37 (6.46)	42 (7.33)
104	SP	248 (43.82)	BJP	245 (43.29)	3 (0.53)	BSP	18 (3.18)	55 (9.72)
105	SP	424 (75.04)	BJP	117 (20.71)	307 (54.33)	INC	7 (1.24)	17 (3.01)

Contd....

Socio-Economic Amenities - Rural

Access to Education Facilities

Particulars	Number of Villages (% of Population)				
	Available	Not Available	If Not Available (Distance of Nearest Facility)		
			A	B	C
Govt. Primary School	209 (89)	48 (11)	21 (2)	0 (0)	1 (0)
Private Primary School	35 (24)	222 (76)	2 (0)	1 (0)	0 (0)
Govt. Middle School	125 (71)	132 (29)	76 (14)	12 (2)	2 (0)
Private Middle School	20 (16)	237 (84)	3 (1)	4 (1)	0 (0)
Govt. Secondary School	28 (21)	229 (79)	36 (12)	32 (11)	34 (10)
Private Secondary School	15 (15)	242 (85)	28 (9)	23 (6)	9 (2)
Govt. Senior Secondary School	13 (12)	244 (88)	33 (11)	38 (14)	47 (14)
Private Senior Secondary School	10 (14)	247 (86)	20 (7)	26 (8)	18 (4)
Govt. Arts and Science Degree College	26 (12)	231 (88)	11 (2)	23 (12)	90 (34)
Private Arts and Science Degree College	1 (1)	256 (99)	3 (2)	17 (5)	10 (2)
Govt. Engineering College	0 (0)	257 (100)	2 (0)	0 (0)	119 (47)
Private Engineering College	1 (1)	256 (99)	0 (0)	0 (0)	7 (3)
Govt. Medicine College	0 (0)	257 (100)	6 (1)	3 (1)	111 (45)
Private Medicine College	2 (1)	255 (99)	3 (0)	1 (0)	5 (2)
Govt. Management Institute	0 (0)	257 (100)	2 (0)	1 (0)	80 (32)
Private Management Institute	1 (1)	256 (99)	2 (0)	3 (0)	24 (9)
Govt. Polytechnic	5 (5)	252 (95)	2 (0)	2 (0)	135 (55)
Private Polytechnic	1 (1)	256 (99)	4 (2)	2 (0)	8 (2)
Govt. Vocational Training School/ITI	5 (2)	252 (98)	2 (1)	14 (9)	141 (54)
Private Vocational Training School/ITI	2 (1)	255 (99)	0 (0)	2 (1)	10 (2)
Govt. Non Formal Training Centre	24 (11)	233 (89)	2 (0)	12 (7)	78 (29)
Private Non Formal Training Centre	1 (1)	256 (99)	0 (0)	0 (0)	0 (0)
Govt. School For Disabled	25 (9)	232 (91)	1 (0)	0 (0)	73 (31)
Private School For Disabled	1 (1)	256 (99)	1 (1)	0 (0)	4 (2)
Government Others	45 (19)	212 (81)	0 (0)	0 (0)	0 (0)
Private Others	1 (1)	256 (99)	0 (0)	0 (0)	0 (0)

Note : Distance A : Less than 5 km; B : Between 5-10 km; C : 10+ km.; Source : Data Analysis is based on 2011 Census.

DISCLAIMER

The Terms of Use and Disclaimer of Datanet India Private Limited (hereinafter referred to as "Datanet") for use of this analysis report of **Duddhi Assembly Constituency (Duddhi Vidhan Sabha)** :-

1. **Assembly Factbook™** is a Registered Trade Mark owned by Datanet.
2. All the maps are sketched and graphical representation only and have not been drawn to the scale and also not to represent the actual geographical area or boundary of the unit.
3. The data for the aforesaid analysis is based on authentic sources and has been culled from the various publications of Census, CSO and NSSO for district and block level data, various central and state government departments, Central & State Elections Commissions and the concerned Returning Officers' releases, Electoral Rolls, Election results and allied publications, internal assessment, surveys, estimates and analysis. Therefore, certain adjustment of data at micro level may have been done to arrive closer to the macro data.
4. Data have been provided on an "As Is" and "As AVAILABLE" basis
5. The colours shown in the maps or diagram and charts of a particular party, alliance or AC are indicative and do not represent them.
6. This publication which includes maps, sheets, graphs and data would be the property under copyright of Datanet only. The user may use these for its internal study, analysis and research purposes. It's public display, re-selling or any commercial uses by the user are not allowed.
7. Datanet has taken due care and caution in compilation and processing of data and allied information, but does not guarantee the accuracy, adequacy or completeness of any information/analysis and will be not responsible for any errors or omissions or for the results obtained from the use of such information/analysis.
8. All the contents for the publication have been culled from various authentic sources and Datanet reasonably believes such sources to be reliable, but does not make any representations, express or implied as to the accuracy or fitness of use of such information. The information or contents of the information/analysis do not constitute advice and should not be relied upon in making (or refraining from making) any decision. Any reliance placed upon the information provided by Datanet is the sole responsibility and strictly at the user's risk.
9. In no event will Datanet be liable for any damages (including, without limitation, damages for loss of business projects, or loss of profits) arising in contract, tort or otherwise from the use of or inability to use any of its contents, or from any action taken (or refrained from being taken) as a result of using the analysis or any of its contents. Datanet its directors, owners, editors, officials, employees, distributor and agents or any associate will not be liable for any errors in the information contained or any consequences arising from the use of the contents of the provided information/analysis.
10. If any provision of these terms and conditions is held invalid or illegal or unenforceable for any reason by any court of competent jurisdiction, such provision shall be severed and the remainder of provisions of the terms and conditions shall continue in full force and effect as if the Term of Use had been executed with the invalid, illegal or unenforceable provision eliminated.
11. If there are any discrepancies in the information provided, please bring it to attention of Datanet for suitable rectification measures.

**Buy Online This Complete Book At
Datanet India eBooks Store**

www.indiastatpublications.com

or go directly at

[http://www.indiastatpublications.com/
Assembly_factbook/Uttar Pradesh/Robertsganj/ Duddhi](http://www.indiastatpublications.com/Assembly_factbook/Uttar%20Pradesh/Robertsganj/Duddhi)



i **india**stat**elections**

ISBN : 978-93-5905-028-7



9 789359 105028