



Uttar Pradesh

Assembly Factbook™

Ghorawal Assembly Constituency



Key Electoral Data of Ghorawal
Assembly Constituency (Vidhan Sabha)

Uttar Pradesh
Assembly FactbookTM
Ghorawal Assembly Constituency



Ghorawal Vidhan Sabha

Editor & Director

Dr. R.K. Thukral

Research Editor

Dr. Shafeeq Rahman

**Compiled, Researched and Published by
Datanet India Pvt. Ltd.**

D-100, 1st Floor,

Okhla Industrial Area, Phase-I,

New Delhi- 110020.

Ph.: 91-11- 43580781-84

Email : support@indiastatpublications.com

Website : www.indiastatelections.com

Online Book Store :

www.indiastatpublications.com

Report No. : AFB/UP-400-0123

ISBN : 978-93-5905-878-8

First Edition : January, 2018

Sixth Updated Edition : January, 2023

Price : Rs.11500/-

US\$ 310

© Datanet India Pvt. Ltd.

All rights reserved. No part of this book may be reproduced, stored in a retrieval system or transmitted in any form or by any means, mechanical photocopying, photographing, scanning, recording or otherwise without the prior written permission of the publisher. Please refer to Disclaimer at page no. 344 for the use of this publication.

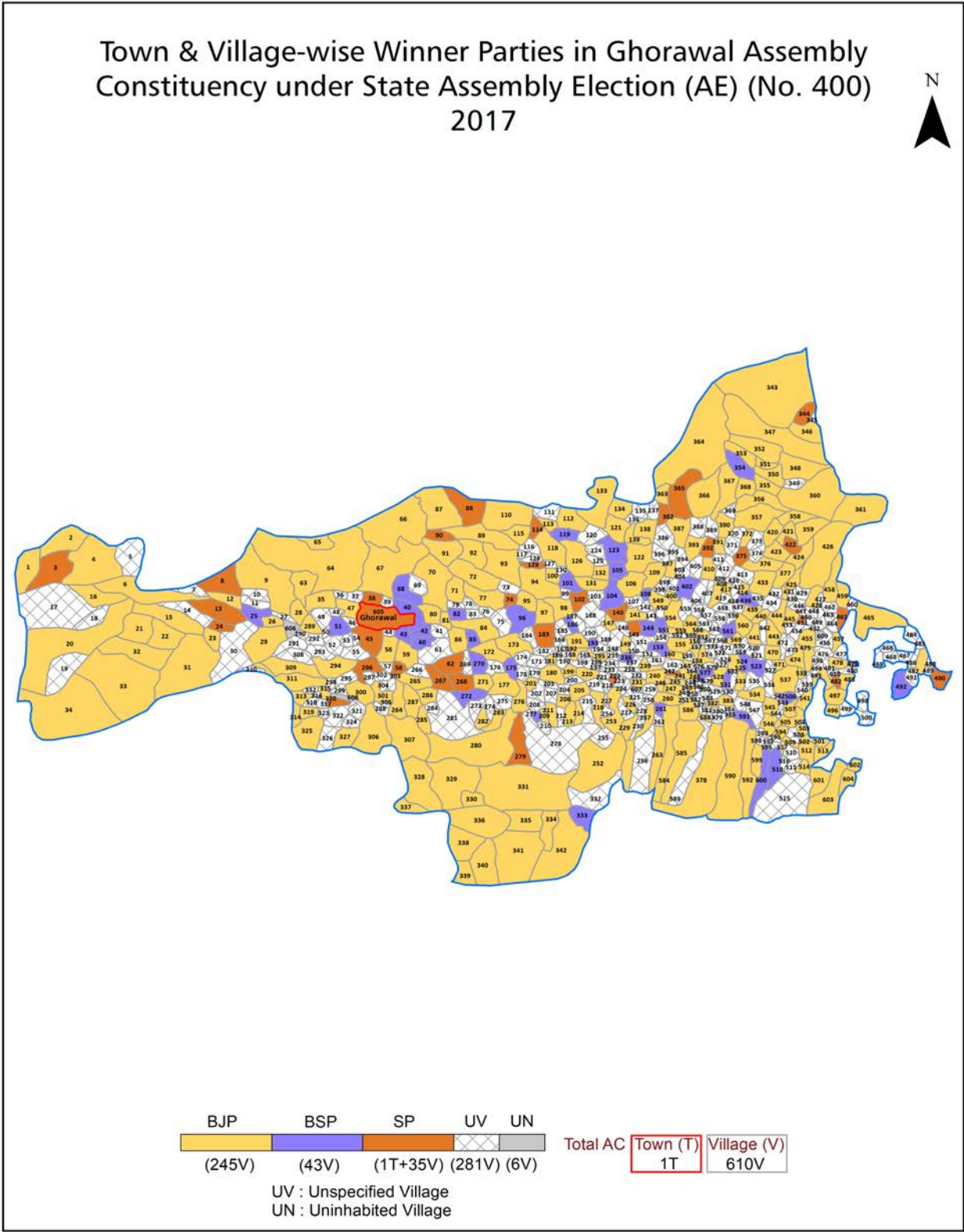
Printed in India

Contents

No.	Particulars	Page No.
	Introduction	
1	Assembly Constituency - (Vidhan Sabha) at a Glance Features of Assembly as per Delimitation Commission of India (2008)	1-2
	Location and Political Maps	
2	Location Map Boundaries of Assembly Constituency - (Vidhan Sabha) in District Boundaries of Assembly Constituency under Parliamentary Constituency - (Lok Sabha) Town & Village-wise Winner Parties-2022, 2019, 2017, 2014, 2012 and 2009	3-11
	Administrative Setup (2011)	
3	District Sub-district Towns Villages Inhabited Villages Uninhabited Villages Village Panchayat Intermediate Panchayat	12-41
	Demographics (2011)	
4	Population Households Rural/Urban Population Towns and Villages by Population Size Sex Ratio (Total & 0-6 Years) Religious Population Social Population Literacy Rate	42-43
	Electoral Features	
5	Important Dates of Last Elections Held Electors by Gender Service Electors Voters Voters Turnout Polling Stations & Average Number of Electors per Polling Station Electors by Age Group Present Elected Representatives	44-49
	Historical Summary Election Results	
6	Vote Share of Major Parties Winning Margin (Number & Percentage) Polarity of Parties Summary Result of Assembly Segment of Parliamentary Election 2019, 2014 and 2009 Summary Result of Assembly Elections 2022, 2017 and 2012	50-59
	Polling Station Level Election Results	
7	Name and Number of Polling Station 2022, 2019, 2017, 2014, 2012 and 2009 Polling Station-wise Electors, Voters & Voters Turnout 2022, 2019, 2017, 2014, 2012 and 2009 Polling Station wise Elections Results 2022, 2019, 2017, 2014, 2012 and 2009	60-298
	Panchayat and Local Bodies Election Results	
8	Panchayat Result 2015 Urban Local Bodies Result 2012	299-322
	Share of Assembly Constituency	
9	Share of Assembly Constituency - (Vidhan Sabha) in State, District and Parliamentary Constituency - (Lok Sabha)	323
	Socio-Economic Amenities (2011)	
10	Access to Administrative Units Agricultural, Manufacturing and Industrial Commodities Demographic Indicators Education Health & Manpower Drinking Water Supply Sanitation Entertainment and Recreations Infrastructure Power Food Allocation Distribution and Marketing of Agriculture Commodities Infrastructure Transport and Road Infrastructure Communication Banking and Financial Services Land Use Irrigation Source	325-339
11	Abbreviation & Sources	340-343
12	Disclaimer	344

Location & Political Map

Town & Village-wise Winner Parties in Ghorawal Assembly Constituency under State Assembly Election (AE) (No. 400) 2017



Administrative Setup

List of Village Panchayat & Intermediate Panchayat (Block) Name - 2011

Village Name	Village Panchayat Name	Intermediate Panchayat Name
Adaura	Sidhsi	Ghorawal
Aelahi	Raiya	Robertsganj
Aghwar	Unch Deeh	Robertsganj
Ahraura	Ahroura	Ghorawal
Alahi	Kaithi	Robertsganj
Alahi Durawan	Durawal Kala	Robertsganj
Amadhi	Shivdwar	Ghorawal
Amahar	Amaud	Ghorawal
Amahata Amahti	Khatauli	Ghorawal
Amarati	Bandauli	Robertsganj
Amauli	Lakhda	Robertsganj
Amaulia	Hitoni	Robertsganj
Amdih	Amdih	Robertsganj
Amilaudha	Sirahi	Ghorawal
Amilia	Dhuvas	Ghorawal
Amilia	Bagpokhar	Ghorawal
Amli Pokhar	Amli Porwhar	Ghorawal
Amokhr	Amokhar	Robertsganj
Arangi	Umari Kala	Robertsganj
Aruna	Dhoa	Ghorawal
Asana	Patehara	Robertsganj
Asatali	Barawa	Ghorawal
Ataraila	\	Ghorawal
Atarauli Kalan	Morahi	Ghorawal
Atarauli Raja	Gareigarh	Ghorawal
Atarawa	Baswaniska	Robertsganj
Atarwa	Dohari	Ghorawal
Athauna	Sidhdi	Ghorawal
Aurahi	Morahi	Ghorawal

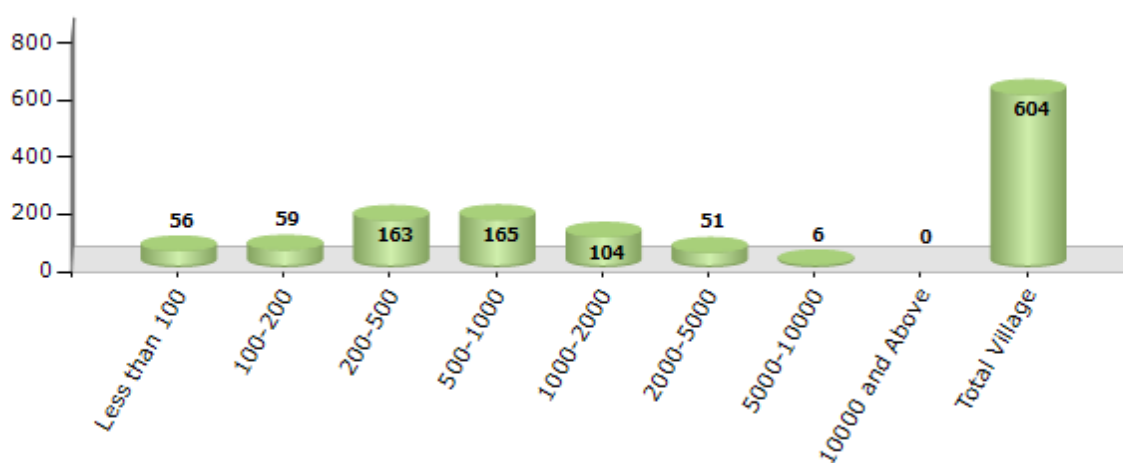
Contd....

Demographics

Number of Villages by Population Size - 2011

Less than 100	100-200	200-500	500-1000	1000-2000	2000-5000	5000-10000	10000 and Above	Total Village
56	59	163	165	104	51	6	0	604

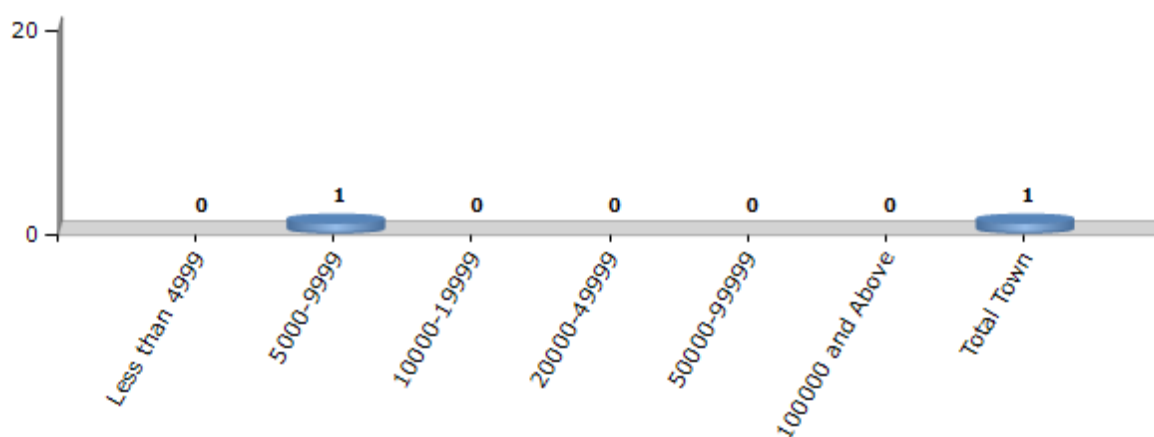
Number of Villages by Population Size - 2011



Number of Towns by Population Size - 2011

Less than 4999	5000-9999	10000-19999	20000-49999	50000-99999	100000 and Above	Total Town
0	1	0	0	0	0	1

Number of Towns by Population Size - 2011

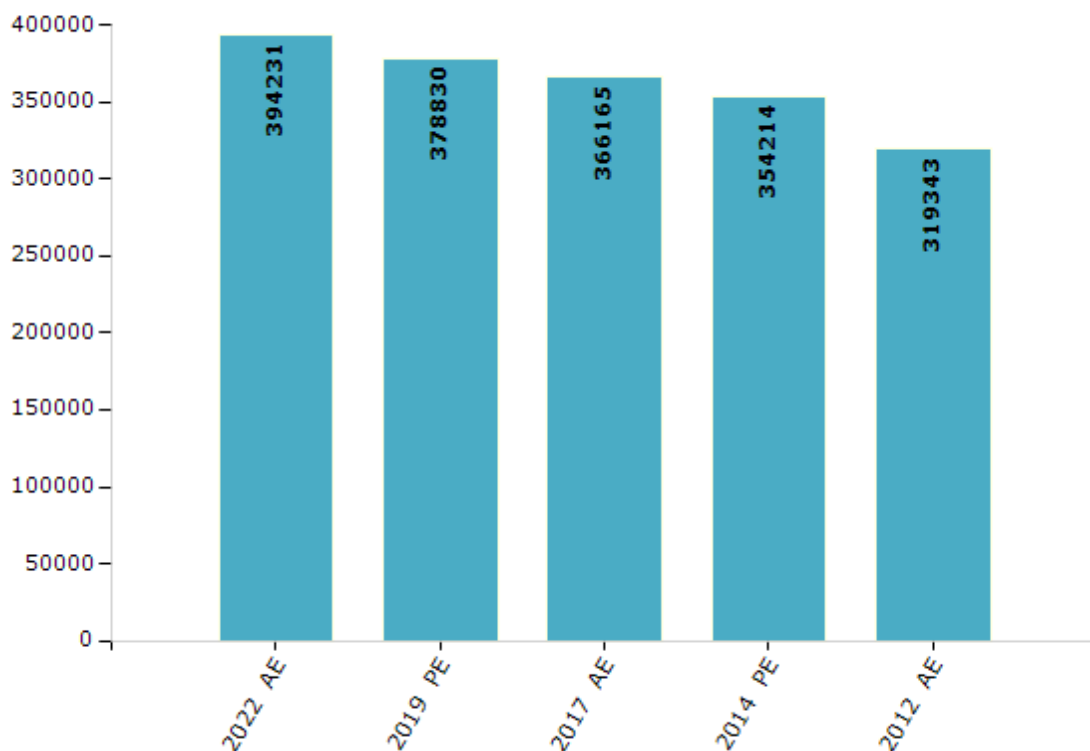


Electoral Features

Electors by Male & Female

Year	Male	Female	Others	Total	Year	Male	Female	Others	Total
2022 AE	209088	185129	14	394231	1991 AE	-	-	-	-
2019 PE	203002	175817	11	378830	1989 AE	-	-	-	-
2017 AE	197185	168971	9	366165	1985 AE	-	-	-	-
2014 PE	191707	162494	13	354214	1980 AE	-	-	-	-
2012 AE	173165	146173	5	319343	1977 AE	-	-	-	-
2009 PE	-	-	-	-	1974 AE	-	-	-	-
2007 AE	-	-	-	-	1969 AE	-	-	-	-
2004 PE	-	-	-	-	1967 AE	-	-	-	-
2002 AE	-	-	-	-	1962 AE	-	-	-	-
1999 PE	-	-	-	-	1957 AE	-	-	-	-
1996 AE	-	-	-	-	1952 AE	-	-	-	-
1993 AE	-	-	-	-					

Number of Electors



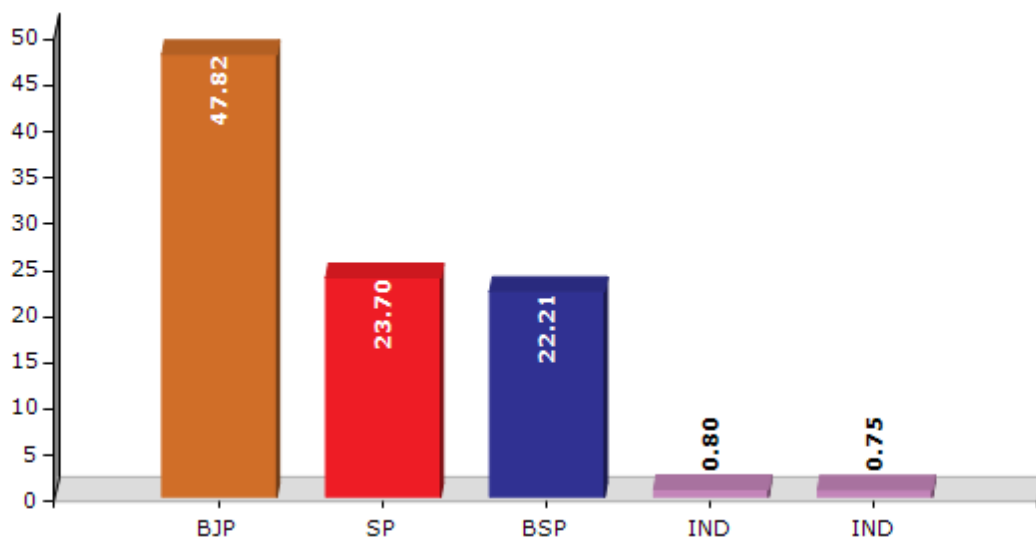
Note : AE : Assembly Election, PE : Assembly Segment of Parliamentary Election

Historical Summary Election Results

Summary Result of Assembly Election - 2017

Candidate Name	Party	Votes	Votes %
Anil Kumar Maurya	BJP	114305	47.82
Ramesh Chandra Dubey	SP	56656	23.7
Beena Singh	BSP	53090	22.21
Baba	IND	1924	0.8
En. Vinay Singh Maurya	IND	1801	0.75
Rajendra Prasad	RLD	1108	0.46
Gangeshwar Singh Chauhan	JPS	979	0.41
Dheerendra Kumar Urf Dheeraj Chaubey	IND	936	0.39
Ambikesh	IND	763	0.32
Ram Pravesh	CPI(ML)(L)	742	0.31
Jitendra Singh	BSRD	604	0.25
Kailash Nath	IND	532	0.22
Ghanshyam Yadav	BMUP	365	0.15
	NOTA	5225	2.19

Votes Percentage of Top Parties - 2017



Polling Station Level Election Results

Number and Name of Polling Stations (PS) (2022)

Number of Polling Stations	Name of Polling Stations	Number of Polling Stations	Name of Polling Stations
1	Prathmik Vidyalay Dholo	22	Prathmik Vidyalay Sirasae Room No. 1
2	Prathmik Vidyalay Imaleepokhar	23	Prathmik Vidyalay Sirasae Room No. 2
3	Prathmik Vidyalay Murtiya Room No. 1	24	Prathmik Vidyalay Rehi
4	Prathmik Vidyalay Murtiya Room No. 2	25	Prathmik Vidyalay Patthartal
5	Prathmik Vidyalay Ubhbha	26	Prathmik Vidyalay Mahokhar
6	Prathmik Vidyalay Babhani	27	Prathmik Vidyalay Karsota
7	Prathmik Vidyalay Kanhari Room No. 1	28	Prathmik Vidyalay Madhaka
8	Prathmik Vidyalay Kanhari Room No. 2	29	Prathmik Vidyalay Purana Room No. 1
9	Prathmik Vidyalay Lali	30	Prathmik Vidyalay Purana Room No. 2
10	Purva Madhyamik Vidyalay Tenduhar Room No. 1	31	Prathmik Vidyalay Bhavana
11	Purva Madhyamik Vidyalay Tenduhar Room No. 2	32	Prathmik Vidyalay Lakshimanpur
12	Prathmik Vidyalay Parasaona Room No. 1	33	Purv Madhyamik Vidyalay Naogavannandalal
13	Prathmik Vidyalay Parasaona Room No. 2	34	Prathmik Vidyalay Chhaeen
14	Prathmik Vidyalay Parasaona Room No. 3	35	Prathmik Vidyalay Devari Kath
15	Purv Madhyamik Vidyalay Ghuas Room No. 1	36	Prathmik Vidyalay Pedha
16	Purv Madhyamik Vidyalay Ghuas Room No. 2	37	Prathmik Vidyalay Chopaniya
17	Prathmik Vidyalay Tendua	38	Prathamik Vidyalay Gurahava
18	Prathmik Vidyalay Amilaodha	39	Ptathamik Vidyalay Naugadhava Room No. 1
19	Prathmik Vidyalay Lahas	40	Prathamik Vidyalay Naugadhava Room No. 2
20	Prathmik Vidyalay Kadiya Room No. 1	41	Prathmik Vidyalay Dhurakari
21	Prathmik Vidyalay Kadiya Room No. 2	42	Prathmik Vidyalay Bbhasawar Room No. 1

Contd....

Polling Station Level Election Results

Polling Station-wise Votes Secured by Overall Top Five Parties in Ghorawal Assembly in Assembly Election (AE) under Robertsganj Parliamentary Constituency in Uttar Pradesh (2022)

Number of Polling Station	Winner - Dr. Anil Kumar Maurya (BJP)	Runner-up - Ramesh Chandra Dubey (SP)	3rd - Mohan Singh Kushwaha (BSP)	4th - Videshwari Singh Rathore (INC)	5th - Rajesh Kumar (IND)	NOTA	Other	Total Votes Secured
36	343	201	81	6	9	22	19	681
37	264	97	83	13	3	15	7	482
38	284	222	17	37	10	30	15	615
39	250	94	39	5	5	22	15	430
40	138	121	27	7	3	11	12	319
41	376	129	44	10	4	17	11	591
42	226	198	36	4	5	23	18	510
43	304	214	102	5	2	11	11	649
44	265	149	100	5	4	6	10	539
45	110	203	9	7	2	13	16	360
46	236	278	47	8	3	12	34	618
47	222	190	62	4	4	7	22	511
48	153	219	82	14	9	12	26	515
49	143	162	120	39	1	2	9	476
50	175	234	86	4	7	8	11	525
51	341	249	43	2	10	21	15	681
52	301	225	77	3	7	12	20	645
53	192	221	169	18	15	8	26	649
54	104	91	113	15	1	7	42	373
55	223	263	186	7	7	7	22	715
56	205	245	72	18	4	4	8	556
57	388	204	49	7	11	10	7	676
58	343	306	44	8	3	19	16	739
59	229	182	167	18	6	19	37	658
60	91	239	179	19	2	10	14	554
61	183	110	107	10	2	3	7	422
62	148	197	187	38	2	2	12	586
63	142	169	180	8	11	9	23	542
64	273	170	53	29	10	10	18	563
65	221	199	142	2	1	10	16	591
66	112	119	234	1	4	6	18	494
67	207	207	72	14	4	11	11	526
68	369	153	65	23	2	10	22	644
69	148	43	395	3	7	8	11	615
70	48	193	211	3	4	9	11	479

Contd....

Polling Station Level Election Results

Winner, Runner-up and 3rd Party Position & Winning Margin According to Polling Stations in Ghorawal Assembly in Assembly Election (AE) under Robertsganj Parliamentary Constituency in Uttar Pradesh (2022)

Polling Station Number	Winner Party	Winner Votes (%)	Runner-up Party	Runner-up Votes (%)	Winning Margin Votes (%)	Third Party	Third Party Votes (%)	Other Votes (%)
71	SP	337 (42.82)	BJP	220 (27.95)	117 (14.87)	BSP	170 (21.6)	60 (7.62)
72	BJP	262 (49.43)	BSP	149 (28.11)	113 (21.32)	SP	75 (14.15)	44 (8.3)
73	SP	199 (39.64)	BJP	154 (30.68)	45 (8.96)	BSP	116 (23.11)	33 (6.57)
74	BSP	187 (36.52)	BJP	142 (27.73)	45 (8.79)	SP	134 (26.17)	49 (9.57)
75	SP	208 (44.07)	BSP	175 (37.08)	33 (6.99)	BJP	72 (15.25)	17 (3.6)
76	BJP	303 (45.43)	SP	243 (36.43)	60 (9)	BSP	85 (12.74)	36 (5.4)
77	BJP	347 (54.3)	SP	227 (35.52)	120 (18.78)	BSP	30 (4.69)	35 (5.48)
78	BSP	133 (36.74)	BJP	123 (33.98)	10 (2.76)	SP	91 (25.14)	15 (4.14)
79	BSP	171 (41.11)	SP	150 (36.06)	21 (5.05)	BJP	71 (17.07)	24 (5.77)
80	BSP	291 (49.83)	SP	140 (23.97)	151 (25.86)	BJP	116 (19.86)	37 (6.34)
81	BSP	215 (44.61)	BJP	152 (31.54)	63 (13.07)	SP	80 (16.6)	35 (7.26)
82	BJP	177 (41.75)	BSP	116 (27.36)	61 (14.39)	SP	105 (24.76)	26 (6.13)
83	BJP	213 (35.98)	BSP	208 (35.14)	5 (0.84)	SP	134 (22.64)	37 (6.25)
84	BJP	258 (39.21)	BSP	192 (29.18)	66 (10.03)	SP	148 (22.49)	60 (9.12)
85	BSP	176 (38.26)	SP	132 (28.7)	44 (9.56)	BJP	122 (26.52)	30 (6.52)
86	BSP	155 (40.79)	BJP	125 (32.89)	30 (7.9)	SP	60 (15.79)	40 (10.53)
87	BSP	227 (36.09)	BJP	188 (29.89)	39 (6.2)	SP	153 (24.32)	61 (9.7)
88	BJP	179 (37.45)	BSP	163 (34.1)	16 (3.35)	SP	95 (19.87)	41 (8.58)
89	BSP	179 (50)	SP	88 (24.58)	91 (25.42)	BJP	79 (22.07)	12 (3.35)
90	SP	313 (47.79)	BJP	278 (42.44)	35 (5.35)	BSP	35 (5.34)	29 (4.43)
91	SP	206 (45.68)	BJP	186 (41.24)	20 (4.44)	BSP	30 (6.65)	29 (6.43)
92	BJP	213 (55.47)	SP	133 (34.64)	80 (20.83)	BSP	21 (5.47)	17 (4.43)
93	BJP	337 (53.75)	SP	253 (40.35)	84 (13.4)	INC	18 (2.87)	19 (3.03)
94	BJP	258 (49.14)	SP	188 (35.81)	70 (13.33)	BSP	63 (12)	16 (3.05)
95	SP	112 (48.7)	BJP	105 (45.65)	7 (3.05)	BSP	9 (3.91)	4 (1.74)
96	BJP	274 (42.55)	SP	210 (32.61)	64 (9.94)	BSP	132 (20.5)	28 (4.35)
97	SP	338 (52.32)	BJP	275 (42.57)	63 (9.75)	INC	19 (2.94)	14 (2.17)
98	SP	205 (46.07)	BSP	132 (29.66)	73 (16.41)	BJP	88 (19.78)	20 (4.49)
99	BJP	197 (41.83)	SP	173 (36.73)	24 (5.1)	BSP	81 (17.2)	20 (4.25)
100	SP	189 (40.21)	BSP	134 (28.51)	55 (11.7)	BJP	117 (24.89)	30 (6.38)
101	SP	375 (58.69)	BJP	132 (20.66)	243 (38.03)	BSP	99 (15.49)	33 (5.16)
102	BSP	218 (36.7)	SP	188 (31.65)	30 (5.05)	BJP	160 (26.94)	28 (4.71)
103	BJP	339 (52.56)	SP	155 (24.03)	184 (28.53)	BSP	109 (16.9)	42 (6.51)
104	BJP	274 (56.85)	SP	141 (29.25)	133 (27.6)	BSP	33 (6.85)	34 (7.05)
105	BJP	197 (50.51)	SP	161 (41.28)	36 (9.23)	BSP	13 (3.33)	19 (4.87)

Contd....

Socio-Economic Amenities - Rural

Access to Education Facilities

Particulars	Number of Villages (% of Population)				
	Available	Not Available	If Not Available (Distance of Nearest Facility)		
			A	B	C
Govt. Primary School	299 (70)	305 (30)	179 (10)	6 (0)	2 (0)
Private Primary School	51 (20)	553 (80)	9 (1)	0 (0)	0 (0)
Govt. Middle School	144 (44)	460 (56)	263 (25)	28 (3)	6 (1)
Private Middle School	33 (14)	571 (86)	48 (6)	6 (1)	4 (1)
Govt. Secondary School	16 (5)	588 (95)	108 (15)	94 (13)	43 (8)
Private Secondary School	20 (13)	584 (87)	140 (18)	68 (10)	15 (2)
Govt. Senior Secondary School	12 (4)	592 (96)	104 (13)	120 (16)	51 (12)
Private Senior Secondary School	11 (9)	593 (91)	110 (13)	64 (10)	18 (4)
Govt. Arts and Science Degree College	15 (3)	589 (97)	25 (3)	38 (5)	68 (13)
Private Arts and Science Degree College	10 (3)	594 (97)	85 (11)	134 (18)	58 (13)
Govt. Engineering College	0 (0)	604 (100)	4 (1)	3 (1)	302 (46)
Private Engineering College	0 (0)	604 (100)	2 (0)	7 (1)	24 (5)
Govt. Medicine College	0 (0)	604 (100)	4 (1)	6 (1)	350 (53)
Private Medicine College	0 (0)	604 (100)	0 (0)	1 (0)	10 (4)
Govt. Management Institute	0 (0)	604 (100)	0 (0)	3 (1)	311 (49)
Private Management Institute	0 (0)	604 (100)	1 (0)	1 (0)	40 (8)
Govt. Polytechnic	2 (1)	602 (99)	3 (0)	7 (1)	358 (57)
Private Polytechnic	0 (0)	604 (100)	3 (1)	6 (0)	14 (3)
Govt. Vocational Training School/ITI	0 (0)	604 (100)	5 (1)	4 (0)	231 (37)
Private Vocational Training School/ITI	0 (0)	604 (100)	10 (3)	42 (7)	83 (14)
Govt. Non Formal Training Centre	7 (1)	597 (99)	3 (0)	8 (2)	185 (27)
Private Non Formal Training Centre	0 (0)	604 (100)	4 (1)	2 (0)	9 (1)
Govt. School For Disabled	2 (0)	602 (100)	2 (0)	4 (1)	207 (29)
Private School For Disabled	0 (0)	604 (100)	0 (0)	0 (0)	13 (2)
Government Others	4 (1)	600 (99)	0 (0)	1 (0)	2 (0)
Private Others	0 (0)	604 (100)	0 (0)	0 (0)	0 (0)

Note : Distance A : Less than 5 km; B : Between 5-10 km; C : 10+ km.; Source : Data Analysis is based on 2011 Census.

DISCLAIMER

The Terms of Use and Disclaimer of Datanet India Private Limited (hereinafter referred to as "Datanet") for use of this analysis report of **Ghorawal Assembly Constituency (Ghorawal Vidhan Sabha)** :-

1. **Assembly Factbook™** is a Registered Trade Mark owned by Datanet.
2. All the maps are sketched and graphical representation only and have not been drawn to the scale and also not to represent the actual geographical area or boundary of the unit.
3. The data for the aforesaid analysis is based on authentic sources and has been culled from the various publications of Census, CSO and NSSO for district and block level data, various central and state government departments, Central & State Elections Commissions and the concerned Returning Officers' releases, Electoral Rolls, Election results and allied publications, internal assessment, surveys, estimates and analysis. Therefore, certain adjustment of data at micro level may have been done to arrive closer to the macro data.
4. Data have been provided on an "As Is" and "As AVAILABLE" basis
5. The colours shown in the maps or diagram and charts of a particular party, alliance or AC are indicative and do not represent them.
6. This publication which includes maps, sheets, graphs and data would be the property under copyright of Datanet only. The user may use these for its internal study, analysis and research purposes. It's public display, re-selling or any commercial uses by the user are not allowed.
7. Datanet has taken due care and caution in compilation and processing of data and allied information, but does not guarantee the accuracy, adequacy or completeness of any information/analysis and will be not responsible for any errors or omissions or for the results obtained from the use of such information/analysis.
8. All the contents for the publication have been culled from various authentic sources and Datanet reasonably believes such sources to be reliable, but does not make any representations, express or implied as to the accuracy or fitness of use of such information. The information or contents of the information/analysis do not constitute advice and should not be relied upon in making (or refraining from making) any decision. Any reliance placed upon the information provided by Datanet is the sole responsibility and strictly at the user's risk.
9. In no event will Datanet be liable for any damages (including, without limitation, damages for loss of business projects, or loss of profits) arising in contract, tort or otherwise from the use of or inability to use any of its contents, or from any action taken (or refrained from being taken) as a result of using the analysis or any of its contents. Datanet its directors, owners, editors, officials, employees, distributor and agents or any associate will not be liable for any errors in the information contained or any consequences arising from the use of the contents of the provided information/analysis.
10. If any provision of these terms and conditions is held invalid or illegal or unenforceable for any reason by any court of competent jurisdiction, such provision shall be severed and the remainder of provisions of the terms and conditions shall continue in full force and effect as if the Term of Use had been executed with the invalid, illegal or unenforceable provision eliminated.
11. If there are any discrepancies in the information provided, please bring it to attention of Datanet for suitable rectification measures.

Buy Online This Complete Book At
Datanet India eBooks Store

www.indiastatpublications.com

or go directly at

[http://www.indiastatpublications.com/
Assembly_factbook/Uttar Pradesh/Robertsganj/ Ghorawal](http://www.indiastatpublications.com/Assembly_factbook/Uttar%20Pradesh/Robertsganj/Ghorawal)



i **india**stat**elections**

ISBN : 978-93-5905-878-8



9 789359 105878