



Uttar Pradesh

Assembly Factbook™

Behat Assembly Constituency



Key Electoral Data of Behat
Assembly Constituency (Vidhan Sabha)



indiastatpublications

Uttar Pradesh

Assembly Factbook™

Behat Assembly Constituency



Behat Vidhan Sabha

Editor & Director

Dr. R.K. Thukral

Research Editor

Dr. Shafeeq Rahman

**Compiled, Researched and Published by
Datanet India Pvt. Ltd.**

D-100, 1st Floor,

Okhla Industrial Area, Phase-I,

New Delhi- 110020.

Ph.: 91-11- 43580781-84

Email : support@indiastatpublications.com

Website : www.indiastatelections.com

Online Book Store :

www.indiastatpublications.com

Report No. : AFB/UP-001-0125

ISBN : 978-93-5905-208-3

First Edition : January, 2018

Eighth Updated Edition : January, 2025

Price : Rs.11500/-

US\$ 310

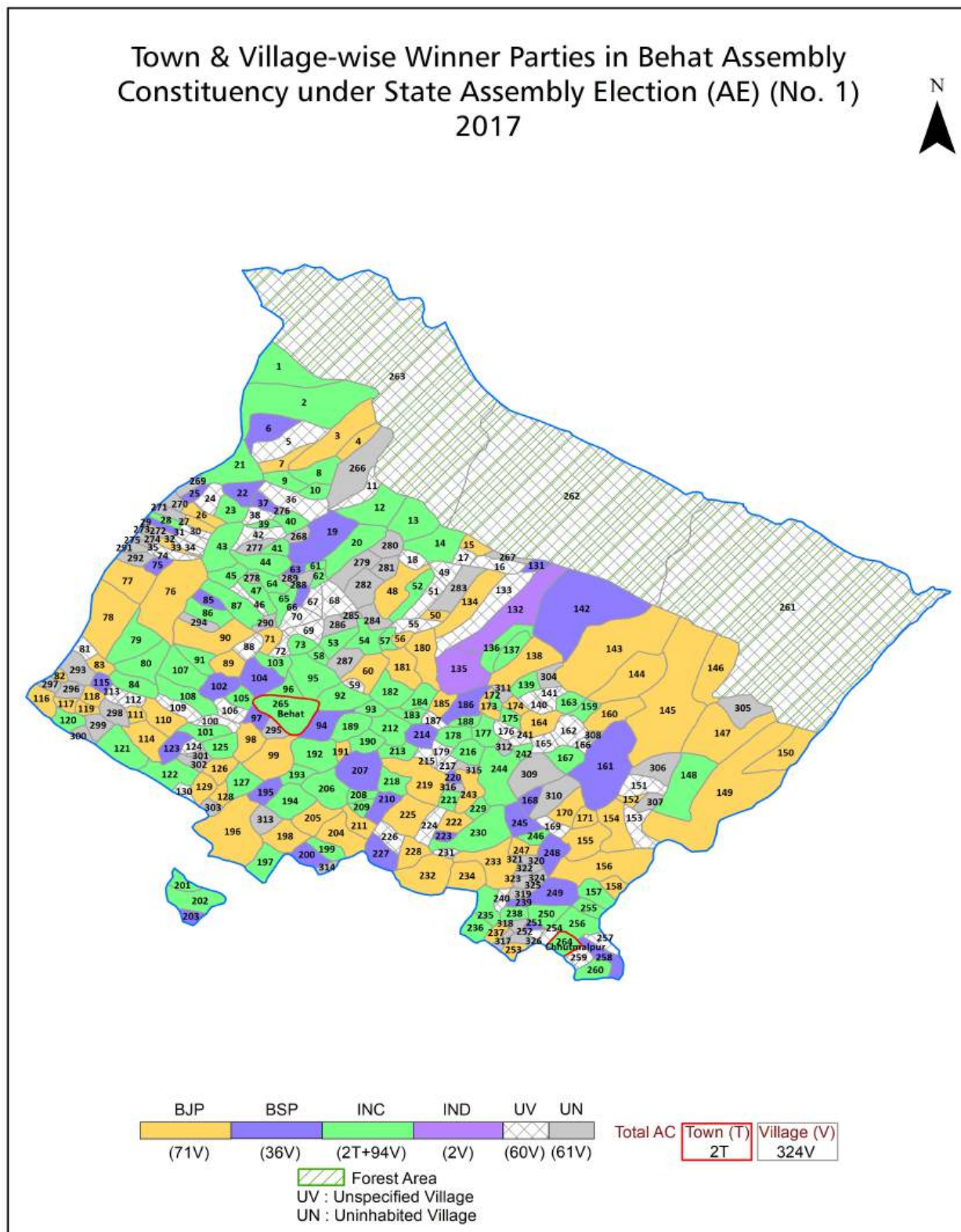
© Datanet India Pvt. Ltd.

All rights reserved. No part of this book may be reproduced, stored in a retrieval system or transmitted in any form or by any means, mechanical photocopying, photographing, scanning, recording or otherwise without the prior written permission of the publisher. Please refer to Disclaimer at page no. 297 for the use of this publication.

Printed in India

No.	Particulars	Page No.
	Introduction	
1	Assembly Constituency - (Vidhan Sabha) at a Glance Features of Assembly as per Delimitation Commission of India (2008)	1-2
	Location and Political Maps	
2	Location Map Boundaries of Assembly Constituency - (Vidhan Sabha) in District Boundaries of Assembly Constituency under Parliamentary Constituency - (Lok Sabha) Town & Village-wise Winner Parties-2024, 2022, 2019, 2017, 2014, 2012 and 2009	3-11
	Administrative Setup (2011)	
3	District Sub-district Towns Villages Inhabited Villages Uninhabited Villages Village Panchayat Intermediate Panchayat	12-26
	Demographics (2011)	
4	Population Households Rural/Urban Population Towns and Villages by Population Size Sex Ratio (Total & 0-6 Years) Religious Population Social Population Literacy Rate	27-28
	Electoral Features	
5	Important Dates of Last Elections Held Electors by Gender Service Electors Voters Voters Turnout Polling Stations & Average Number of Electors per Polling Station Electors by Age Group Present Elected Representatives	29-34
	Historical Summary Election Results	
6	Vote Share of Major Parties Winning Margin (Number & Percentage) Polarity of Parties Summary Result of Assembly Segment of Parliamentary Election 2024, 2019, 2014 and 2009 Summary Result of Assembly Elections 2022, 2017 and 2012	35-43
	Polling Station Level Election Results	
7	Name and Number of Polling Station 2024, 2022, 2019, 2017, 2014, 2012 and 2009 Polling Station-wise Electors, Voters & Voters Turnout 2024, 2022, 2019, 2017, 2014, 2012 and 2009 Polling Station wise Elections Results 2024, 2022, 2019, 2017, 2014, 2012 and 2009	44-258
8	Panchayat and Local Bodies Election Results Panchayat Result 2015 Urban Local Bodies Result 2012	259-275
	Share of Assembly Constituency	
9	Share of Assembly Constituency - (Vidhan Sabha) in State, District and Parliamentary Constituency - (Lok Sabha)	276
	Socio-Economic Amenities (2011)	
10	Access to Administrative Units Agricultural, Manufacturing and Industrial Commodities Demographic Indicators Education Health & Manpower Drinking Water Supply Sanitation Entertainment and Recreations Infrastructure Power Food Allocation Distribution and Marketing of Agriculture Commodities Infrastructure Transport and Road Infrastructure Communication Banking and Financial Services Land Use Irrigation Source	278-292
11	Abbreviation & Sources	293-296
12	Disclaimer	297

Location & Political Map



Administrative Setup

List of Village Panchayat & Intermediate Panchayat (Block) Name - 2011

Village Name	Village Panchayat Name	Intermediate Panchayat Name
Ababarakpur	Begpur	Sadauli Qadeem
Abdullapur	Abdullapur	Muzaffarabad
Abdullapur Mazara Naugaun	Hasanpur	Sadauli Qadeem
Abdullapur-Mazra Behat	Sadahuli	Sadauli Qadeem
Adarakpur	Hasanpur	Sadauli Qadeem
Akal Siya	Akalsiya	Muzaffarabad
Akbarpur Bans Must	Sadauli	Sadauli Qadeem
Alampur	Alampur	Sadauli Qadeem
Alampur Kalan	Alampur	Muzaffarabad
Alampur Khurd	Kabirpur	Muzaffarabad
Alauddinpur Bans Aht	-	Sadauli Qadeem
Alauddinpur Bans Must	Shahpur Bag	Sadauli Qadeem
Alhyarpur	Chhimmabad	Muzaffarabad
Alipur Alis Bhagwala	Alipur	Muzaffarabad
Alipur Damanki	Khijarpur	Sadauli Qadeem
Alipur Sambhalki(Aht).	Chutmalpur	Muzaffarabad
Alipur Sanbhaliki Aht.	Chutamalpur	Muzaffarabad
Alipura	Alipura	Sadauli Qadeem
Amadapur	Amadpur	Sadauli Qadeem
Ambehta	Ambehata	Sadauli Qadeem
Anwarpur Barauli	Anwarpur	Muzaffarabad
Arazi Zevari Must	Arabi	Sadauli Qadeem
Arifpur	Faizabad	Sadauli Qadeem
Asgarpur Must	Asgarpur	Sadauli Qadeem
Aslampur Bartha	Aslampur	Sadauli Qadeem
Aurangabad	Aurangabad	Muzaffarabad
Babail Buzurg	Babail	Muzaffarabad
Bachehri	Chutmalpur	Muzaffarabad
Badkala Range	-	Sadauli Qadeem

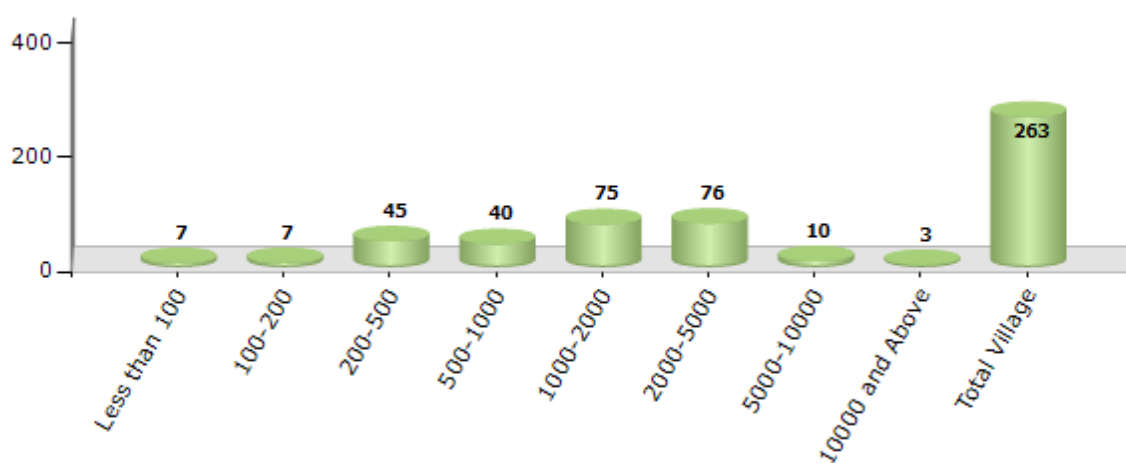
Contd....

Demographics

Number of Villages by Population Size - 2011

Less than 100	100-200	200-500	500-1000	1000-2000	2000-5000	5000-10000	10000 and Above	Total Village
7	7	45	40	75	76	10	3	263

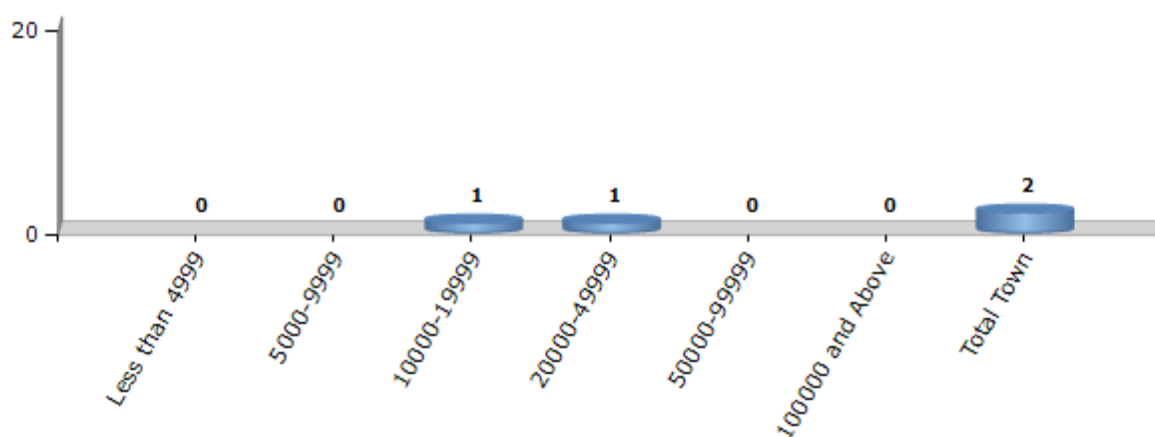
Number of Villages by Population Size - 2011



Number of Towns by Population Size - 2011

Less than 4999	5000-9999	10000-19999	20000-49999	50000-99999	100000 and Above	Total Town
0	0	1	1	0	0	2

Number of Towns by Population Size - 2011

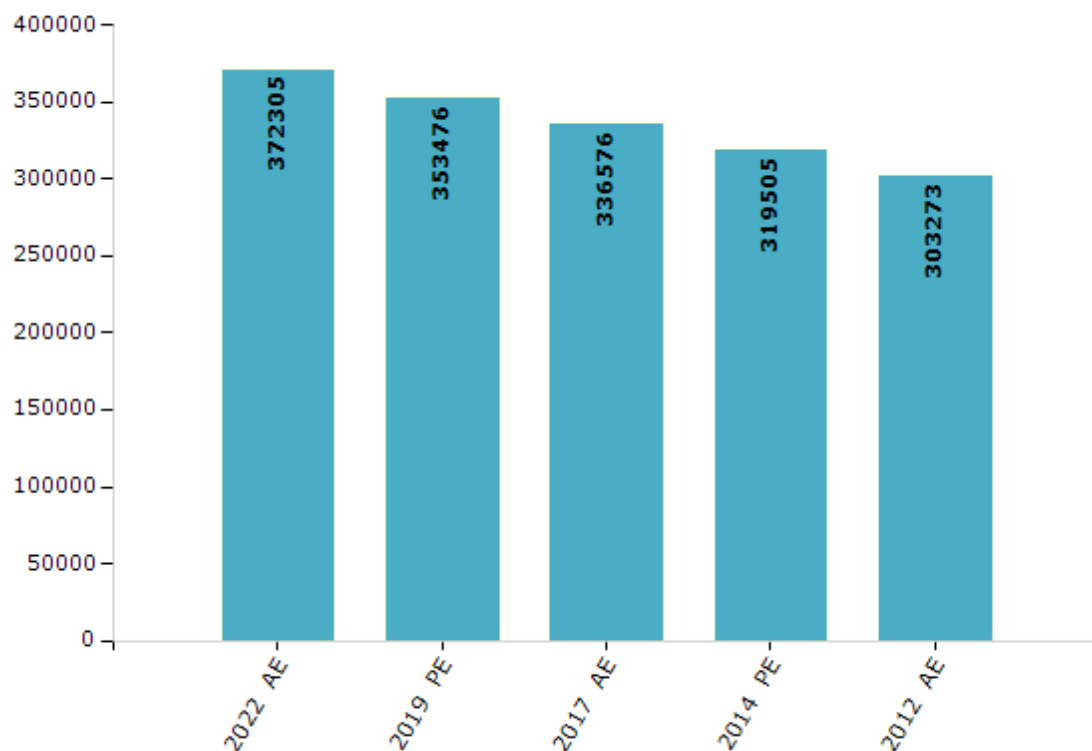


Electoral Features

Electors by Male & Female

Year	Male	Female	Others	Total	Year	Male	Female	Others	Total
2022 AE	195355	176937	13	372305	1991 AE	-	-	-	-
2019 PE	186969	166501	6	353476	1989 AE	-	-	-	-
2017 AE	179920	156649	7	336576	1985 AE	-	-	-	-
2014 PE	171713	147790	2	319505	1980 AE	-	-	-	-
2012 AE	164139	139133	1	303273	1977 AE	-	-	-	-
2009 PE	-	-	-	-	1974 AE	-	-	-	-
2007 AE	-	-	-	-	1969 AE	-	-	-	-
2004 PE	-	-	-	-	1967 AE	-	-	-	-
2002 AE	-	-	-	-	1962 AE	-	-	-	-
1999 PE	-	-	-	-	1957 AE	-	-	-	-
1996 AE	-	-	-	-	1952 AE	-	-	-	-
1993 AE	-	-	-	-					

Number of Electors



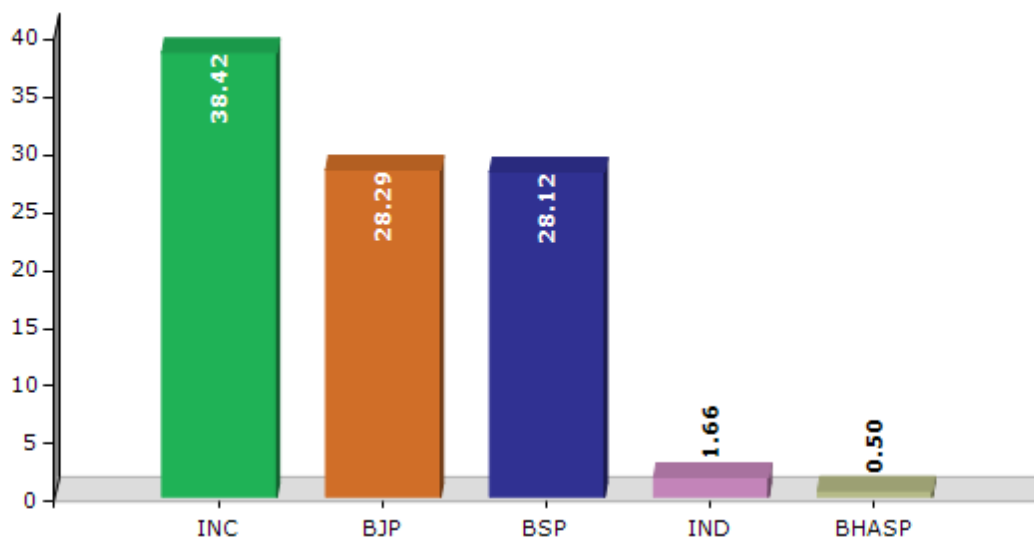
Note : AE : Assembly Election, PE : Assembly Segment of Parliamentary Election

Historical Summary Election Results

Summary Result of Assembly Election - 2017

Candidate Name	Party	Votes	Votes %
Naresh Saini	INC	97035	38.42
Mahaveer Singh Rana	BJP	71449	28.29
Mohd. Iqbal	BSP	71019	28.12
Rana Aditya Pratap Singh	IND	4187	1.66
Kamran Ali	BHASP	1255	0.5
Arun	RLD	1150	0.46
Hardhyan	IND	1113	0.44
Gopal Singh	IND	945	0.37
Krishna Kumar	IND	810	0.32
Kalyan Singh	IND	659	0.26
Lokesh Verma	BHATARSP	617	0.24
Sakeem Khan	BMUP	425	0.17
Karm Singh	IND	319	0.13
	NOTA	1576	0.62

Votes Percentage of Top Parties - 2017



Polling Station Level Election Results

Number and Name of Polling Stations (PS) (2022)

Number of Polling Stations	Name of Polling Stations	Number of Polling Stations	Name of Polling Stations
1	Uchcha Prathmik Vidyalaya Room No. 1 Rahna	22	Prathmik Vidyalaya Room No. 2 Kasbagarh
2	Prathmik Vidyalaya Room No. 1 Janipur Majra Faizabad	23	Prathmik Vidyalaya Room No. 1 Bartha Korsi
3	Panchyat Ghar Room No. 1 Aarifpur	24	Prathmik Vidyalaya Room No. 1 Aslampur Bartha
4	Uchcha Prathmik Vidyalaya Room No. 2 Faizabad	25	Prathmik Vidyalaya Room No. 1 Dholra
5	Uchcha Prathmik Vidyalaya Room No. 1 Faizabad	26	Prathmik Vidyalaya Room No. 1 Jodhabans
6	Prathmik Vidyalaya Room No. 1 Maganpura	27	Prathmik Vidyalaya Room No. 1 Tidfowa
7	Prathmik Vidyalaya Room No. 2 Maganpura	28	Prathmik Vidyalaya Room No. 2 Tidfowa
8	Prathmik Vidyalaya Room No. 1 Fathepur Tanda	29	Purva Madhyamik Vidyalaya Room No. 1 Nuniyari
9	Prathmik Vidyalaya Room No. 2 Fathepur Tanda	30	Prathmik Vidyalaya Room No. 1 Kansepur
10	Prathmik Vidyalaya Room No. 1 Madhti	31	Shaeed Bindrapal Purva Madhymik Vidyalaya Room No. 1 Baharampur
11	Prathmik Vidyalaya Room No. 2 Madhti	32	Prathmik Vidyalaya Room No. 1 Shekhpura
12	Prathmik Vidyalaya Room No. 1 Dhabba Kheri	33	Prathmik Vidyalaya Room No. 2 Shekhpura
13	Prathmik Vidyalaya Room No. 1 Kheri Mustahakam	34	Prathmik Vidyalaya Room No. 3 Shekhpura
14	Prathmik Vidyalaya Room No. 2 Kheri Mustahakam	35	Prathmik Vidyalaya Room No. 1 Manjhadi
15	Uchcha Prathmik Vidyalaya Room No. 1 Akaberpur Bans	36	Prathmik Vidyalaya Room No. 1 Nanouli
16	Prathmik Vidyalaya Room No. 1 Shahpur Bans	37	Prathmik Vidyalaya Room No. 3 Nanouli
17	Prathmik Vidyalaya Room No. 1 Alauddinpur Bans	38	Prathmik Vidyalaya Room No. 2 Nanouli
18	Prathmik Vidyalaya Room No. 1 Mahmoodpur Nagli	39	Prathmik Vidyalaya Room No. 4 Nanouli
19	Prathmik Vidyalaya Room No. 2 Mahmoodpur Nagli	40	Prathmik Vidyalaya Room No. 1 Salempur Gada
20	Prathmik Vidyalaya Room No. 1 Nitynandpur	41	Prathmik Vidyalaya Room No. 3 Salempur Gada
21	Prathmik Vidyalaya Room No. 1 Kasbagarh	42	Prathmik Vidyalaya Room No. 2 Salempur Gada

Contd....

Polling Station Level Election Results

Polling Station-wise Votes Secured by Overall Top Five Parties in Behat Assembly in Assembly Election (AE) under Saharanpur Parliamentary Constituency in Uttar Pradesh (2022)

Number of Polling Station	Winner - Umar Ali Khan (SP)	Runner-up - Naresh Saini (BJP)	3rd - Rais Malik (BSP)	4th - Poonam Kamboj (INC)	5th - Sushil Kumar (AAP)	NOTA	Other	Total Votes Secured
36	515	62	6	3	0	3	1	590
37	582	44	0	0	0	5	3	634
38	244	292	95	5	1	3	2	642
39	246	225	93	3	0	1	0	568
40	155	50	321	5	5	1	2	539
41	392	43	96	2	0	5	3	541
42	555	358	10	3	1	2	7	936
43	142	530	108	2	0	2	8	792
44	589	79	10	5	1	0	2	686
45	344	109	299	7	5	2	2	768
46	595	206	82	2	9	4	6	904
47	646	103	15	2	0	4	4	774
48	492	80	108	3	1	4	1	689
49	159	515	14	8	29	4	4	733
50	445	205	27	4	22	4	2	709
51	412	303	46	3	5	2	1	772
52	293	178	138	4	4	9	6	632
53	29	126	17	4	0	2	1	179
54	94	780	65	8	16	11	12	986
55	527	18	5	2	0	3	0	555
56	617	5	9	0	0	0	1	632
57	555	38	19	2	1	1	1	617
58	575	2	3	1	0	1	0	582
59	550	3	3	0	0	3	1	560
60	209	13	113	1	1	1	0	338
61	275	155	102	4	1	3	1	541
62	534	16	47	1	0	1	1	600
63	91	150	358	0	5	2	5	611
64	34	79	458	4	0	2	7	584
65	474	62	134	3	1	3	4	681
66	53	403	59	1	3	0	4	523
67	266	193	44	2	1	4	0	510
68	575	171	47	2	0	1	2	798
69	579	33	44	2	1	4	1	664
70	601	7	4	1	3	2	1	619

Contd....

Polling Station Level Election Results

Winner, Runner-up and 3rd Party Position & Winning Margin According to Polling Stations in Behat Assembly in Assembly Election (AE) under Saharanpur Parliamentary Constituency in Uttar Pradesh (2022)

Polling Station Number	Winner Party	Winner Votes (%)	Runner-up Party	Runner-up Votes (%)	Winning Margin Votes (%)	Third Party	Third Party Votes (%)	Other Votes (%)
71	SP	189 (34.74)	BJP	178 (32.72)	11 (2.02)	BSP	157 (28.86)	20 (3.68)
72	SP	524 (90.97)	BJP	37 (6.42)	487 (84.55)	BSP	6 (1.04)	9 (1.56)
73	SP	513 (83.14)	BJP	98 (15.88)	415 (67.26)	BSP	2 (0.32)	4 (0.65)
74	SP	763 (93.28)	BJP	31 (3.79)	732 (89.49)	BSP	14 (1.71)	10 (1.22)
75	SP	752 (76.89)	BJP	203 (20.76)	549 (56.13)	BSP	12 (1.23)	11 (1.12)
76	BSP	213 (39.96)	SP	163 (30.58)	50 (9.38)	BJP	145 (27.2)	12 (2.25)
77	SP	678 (91.99)	BJP	30 (4.07)	648 (87.92)	BSP	22 (2.99)	7 (0.95)
78	SP	355 (54.36)	BJP	272 (41.65)	83 (12.71)	BSP	20 (3.06)	6 (0.92)
79	BJP	298 (57.53)	BSP	128 (24.71)	170 (32.82)	SP	78 (15.06)	14 (2.7)
80	BJP	650 (91.68)	SP	56 (7.9)	594 (83.78)	INC	3 (0.42)	0 (0)
81	BJP	442 (72.46)	SP	161 (26.39)	281 (46.07)	INC	2 (0.33)	5 (0.82)
82	BJP	219 (34.49)	SP	211 (33.23)	8 (1.26)	BSP	188 (29.61)	17 (2.68)
83	SP	526 (79.34)	BSP	109 (16.44)	417 (62.9)	BJP	23 (3.47)	5 (0.75)
84	SP	318 (85.48)	BJP	48 (12.9)	270 (72.58)	BSP	3 (0.81)	3 (0.81)
85	BJP	494 (69.19)	SP	145 (20.31)	349 (48.88)	BSP	58 (8.12)	17 (2.38)
86	BJP	621 (80.54)	SP	136 (17.64)	485 (62.9)	BSP	5 (0.65)	9 (1.17)
87	BJP	286 (47.75)	SP	254 (42.4)	32 (5.35)	BSP	57 (9.52)	2 (0.33)
88	BJP	299 (53.97)	SP	220 (39.71)	79 (14.26)	BSP	30 (5.42)	5 (0.9)
89	BJP	560 (81.4)	SP	117 (17.01)	443 (64.39)	BSP	5 (0.73)	6 (0.87)
90	SP	622 (93.53)	BJP	29 (4.36)	593 (89.17)	BSP	7 (1.05)	7 (1.05)
91	SP	315 (53.94)	BSP	134 (22.95)	181 (30.99)	BJP	128 (21.92)	7 (1.2)
92	BJP	182 (47.64)	SP	156 (40.84)	26 (6.8)	BSP	39 (10.21)	5 (1.31)
93	BJP	284 (47.73)	BSP	213 (35.8)	71 (11.93)	SP	81 (13.61)	17 (2.86)
94	BJP	253 (44.78)	BSP	166 (29.38)	87 (15.4)	SP	140 (24.78)	6 (1.06)
95	BJP	507 (49.8)	SP	414 (40.67)	93 (9.13)	BSP	83 (8.15)	14 (1.38)
96	BJP	194 (40.42)	SP	176 (36.67)	18 (3.75)	BSP	102 (21.25)	8 (1.67)
97	BJP	279 (38.22)	BSP	237 (32.47)	42 (5.75)	SP	197 (26.99)	17 (2.33)
98	SP	337 (60.39)	BJP	200 (35.84)	137 (24.55)	BSP	17 (3.05)	4 (0.72)
99	SP	419 (76.18)	BJP	113 (20.55)	306 (55.63)	BSP	11 (2)	7 (1.27)
100	BSP	463 (57.37)	SP	246 (30.48)	217 (26.89)	BJP	81 (10.04)	17 (2.11)
101	SP	414 (57.42)	BSP	239 (33.15)	175 (24.27)	BJP	61 (8.46)	7 (0.97)
102	SP	520 (72.22)	BSP	152 (21.11)	368 (51.11)	BJP	41 (5.69)	7 (0.97)
103	SP	488 (62.32)	BSP	162 (20.69)	326 (41.63)	BJP	123 (15.71)	10 (1.28)
104	SP	472 (47.72)	BSP	264 (26.69)	208 (21.03)	BJP	243 (24.57)	10 (1.01)
105	SP	887 (93.66)	BSP	43 (4.54)	844 (89.12)	BJP	15 (1.58)	2 (0.21)

Contd....

Socio-Economic Amenities - Rural

Access to Education Facilities

Particulars	Number of Villages (% of Population)				
	Available	Not Available	If Not Available (Distance of Nearest Facility)		
			A	B	C
Govt. Primary School	141 (73)	122 (27)	39 (5)	3 (0)	0 (0)
Private Primary School	95 (69)	168 (31)	0 (0)	0 (0)	0 (0)
Govt. Middle School	66 (36)	197 (64)	89 (21)	18 (5)	9 (3)
Private Middle School	13 (13)	250 (87)	9 (3)	4 (1)	1 (0)
Govt. Secondary School	10 (5)	253 (95)	95 (32)	49 (16)	24 (8)
Private Secondary School	15 (18)	248 (82)	13 (6)	1 (0)	3 (3)
Govt. Senior Secondary School	6 (3)	257 (97)	95 (34)	57 (16)	39 (16)
Private Senior Secondary School	9 (12)	254 (88)	11 (6)	3 (2)	1 (0)
Govt. Arts and Science Degree College	2 (2)	261 (98)	34 (12)	19 (7)	109 (42)
Private Arts and Science Degree College	2 (1)	261 (99)	6 (3)	3 (1)	1 (0)
Govt. Engineering College	0 (0)	263 (100)	14 (5)	21 (8)	123 (44)
Private Engineering College	0 (0)	263 (100)	2 (2)	5 (2)	16 (6)
Govt. Medicine College	1 (0)	262 (100)	19 (7)	26 (9)	120 (42)
Private Medicine College	0 (0)	263 (100)	2 (2)	1 (0)	5 (2)
Govt. Management Institute	0 (0)	263 (100)	11 (4)	19 (10)	134 (42)
Private Management Institute	0 (0)	263 (100)	3 (2)	2 (0)	9 (4)
Govt. Polytechnic	0 (0)	263 (100)	18 (8)	21 (7)	139 (51)
Private Polytechnic	0 (0)	263 (100)	4 (3)	2 (1)	13 (4)
Govt. Vocational Training School/ITI	0 (0)	263 (100)	10 (4)	13 (4)	146 (48)
Private Vocational Training School/ITI	0 (0)	263 (100)	1 (1)	6 (4)	5 (2)
Govt. Non Formal Training Centre	1 (0)	262 (100)	5 (2)	13 (6)	91 (28)
Private Non Formal Training Centre	0 (0)	263 (100)	1 (1)	0 (0)	2 (0)
Govt. School For Disabled	0 (0)	263 (100)	3 (2)	9 (4)	70 (24)
Private School For Disabled	0 (0)	263 (100)	0 (0)	0 (0)	5 (1)
Government Others	0 (0)	263 (100)	1 (0)	0 (0)	16 (5)
Private Others	0 (0)	263 (100)	0 (0)	0 (0)	0 (0)

Note : Distance A : Less than 5 km; B : Between 5-10 km; C : 10+ km.; Source : Data Analysis is based on 2011 Census.

DISCLAIMER

The Terms of Use and Disclaimer of Datanet India Private Limited (hereinafter referred to as "Datanet") for use of this analysis report of **Behat Assembly Constituency (Behat Vidhan Sabha)** :-

1. **Assembly Factbook™** is a Registered Trade Mark owned by Datanet.
2. All the maps are sketched and graphical representation only and have not been drawn to the scale and also not to represent the actual geographical area or boundary of the unit.
3. The data for the aforesaid analysis is based on authentic sources and has been culled from the various publications of Census, CSO and NSSO for district and block level data, various central and state government departments, Central & State Elections Commissions and the concerned Returning Officers' releases, Electoral Rolls, Election results and allied publications, internal assessment, surveys, estimates and analysis. Therefore, certain adjustment of data at micro level may have been done to arrive closer to the macro data.
4. Data have been provided on an "As Is" and "As AVAILABLE" basis
5. The colours shown in the maps or diagram and charts of a particular party, alliance or AC are indicative and do not represent them.
6. This publication which includes maps, sheets, graphs and data would be the property under copyright of Datanet only. The user may use these for its internal study, analysis and research purposes. It's public display, re-selling or any commercial uses by the user are not allowed.
7. Datanet has taken due care and caution in compilation and processing of data and allied information, but does not guarantee the accuracy, adequacy or completeness of any information/analysis and will be not responsible for any errors or omissions or for the results obtained from the use of such information/analysis.
8. All the contents for the publication have been culled from various authentic sources and Datanet reasonably believes such sources to be reliable, but does not make any representations, express or implied as to the accuracy or fitness of use of such information. The information or contents of the information/analysis do not constitute advice and should not be relied upon in making (or refraining from making) any decision. Any reliance placed upon the information provided by Datanet is the sole responsibility and strictly at the user's risk.
9. In no event will Datanet be liable for any damages (including, without limitation, damages for loss of business projects, or loss of profits) arising in contract, tort or otherwise from the use of or inability to use any of its contents, or from any action taken (or refrained from being taken) as a result of using the analysis or any of its contents. Datanet its directors, owners, editors, officials, employees, distributor and agents or any associate will not be liable for any errors in the information contained or any consequences arising from the use of the contents of the provided information/analysis.
10. If any provision of these terms and conditions is held invalid or illegal or unenforceable for any reason by any court of competent jurisdiction, such provision shall be severed and the remainder of provisions of the terms and conditions shall continue in full force and effect as if the Term of Use had been executed with the invalid, illegal or unenforceable provision eliminated.
11. If there are any discrepancies in the information provided, please bring it to attention of Datanet for suitable rectification measures.

Buy Online This Complete Book At
Indiastat Publication Book Store

www.indiastatpublications.com

or go directly at

[http://www.indiastatpublications.com/
Assembly_factbook/Uttar Pradesh/Saharanpur/ Behat](http://www.indiastatpublications.com/Assembly_factbook/Uttar%20Pradesh/Saharanpur/Behat)

 **indiastat**elections

ISBN : 978-93-5293-908-4



9 789352 939084