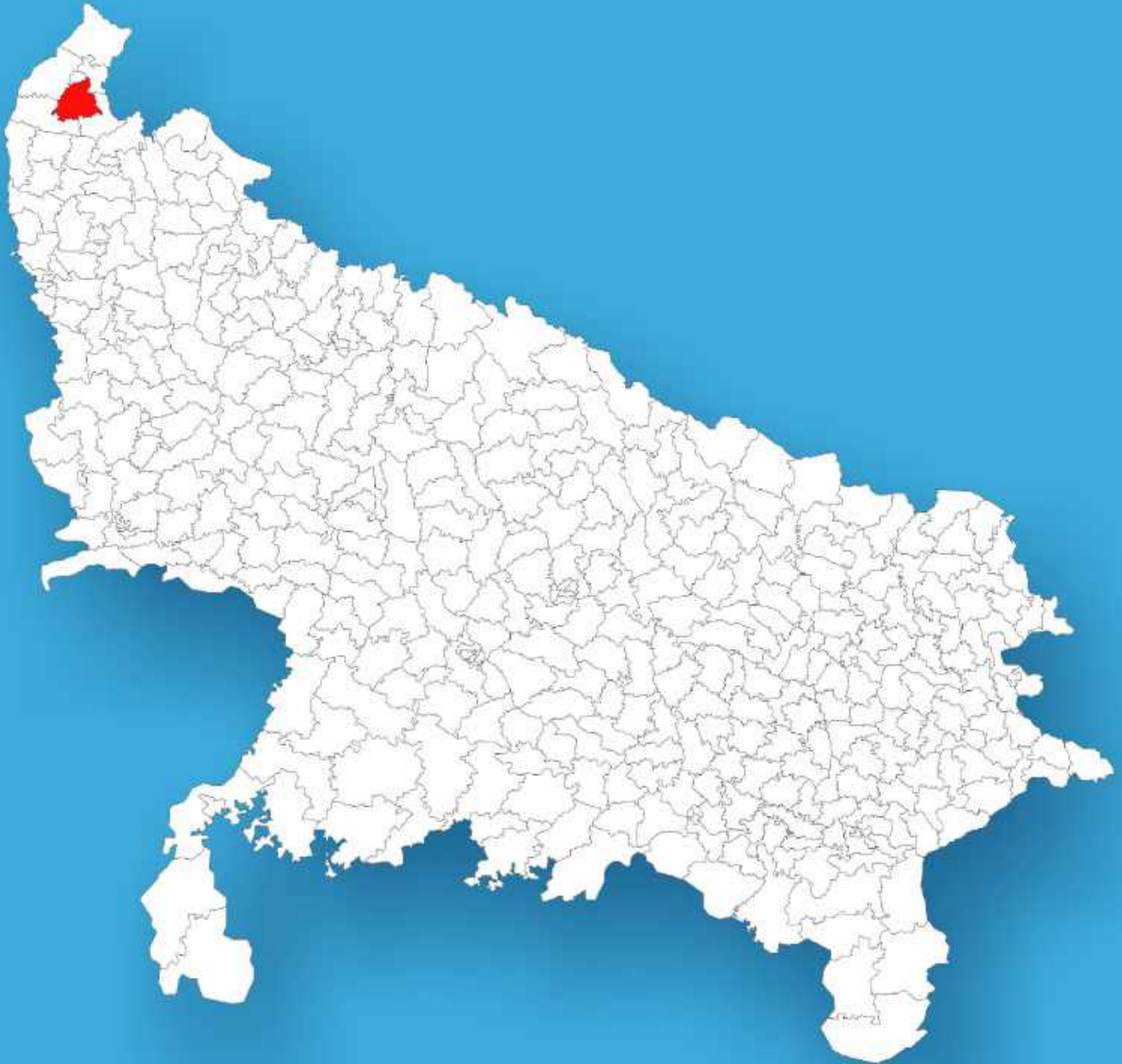




Uttar Pradesh

Assembly Factbook™

Rampur Maniharan Assembly Constituency



Key Electoral Data of Rampur Maniharan
Assembly Constituency (Vidhan Sabha)

Uttar Pradesh

Assembly Factbook™

Rampur Maniharan Assembly Constituency



Rampur Maniharan Vidhan Sabha

Editor & Director

Dr. R.K. Thukral

Research Editor

Dr. Shafeeq Rahman

**Compiled, Researched and Published by
Datanet India Pvt. Ltd.**

D-100, 1st Floor,

Okhla Industrial Area, Phase-I,

New Delhi- 110020.

Ph.: 91-11- 43580781-84

Email : support@indiastatpublications.com

Website : www.indiastatelections.com

Online Book Store :

www.indiastatpublications.com

Report No. : AFB/UP-006-0125

ISBN : 978-93-5822-146-6

First Edition : January, 2018

Eighth Updated Edition : January, 2025

Price : Rs.11500/-

US\$ 310

© Datanet India Pvt. Ltd.

All rights reserved. No part of this book may be reproduced, stored in a retrieval system or transmitted in any form or by any means, mechanical photocopying, photographing, scanning, recording or otherwise without the prior written permission of the publisher. Please refer to Disclaimer at page no. 264 for the use of this publication.

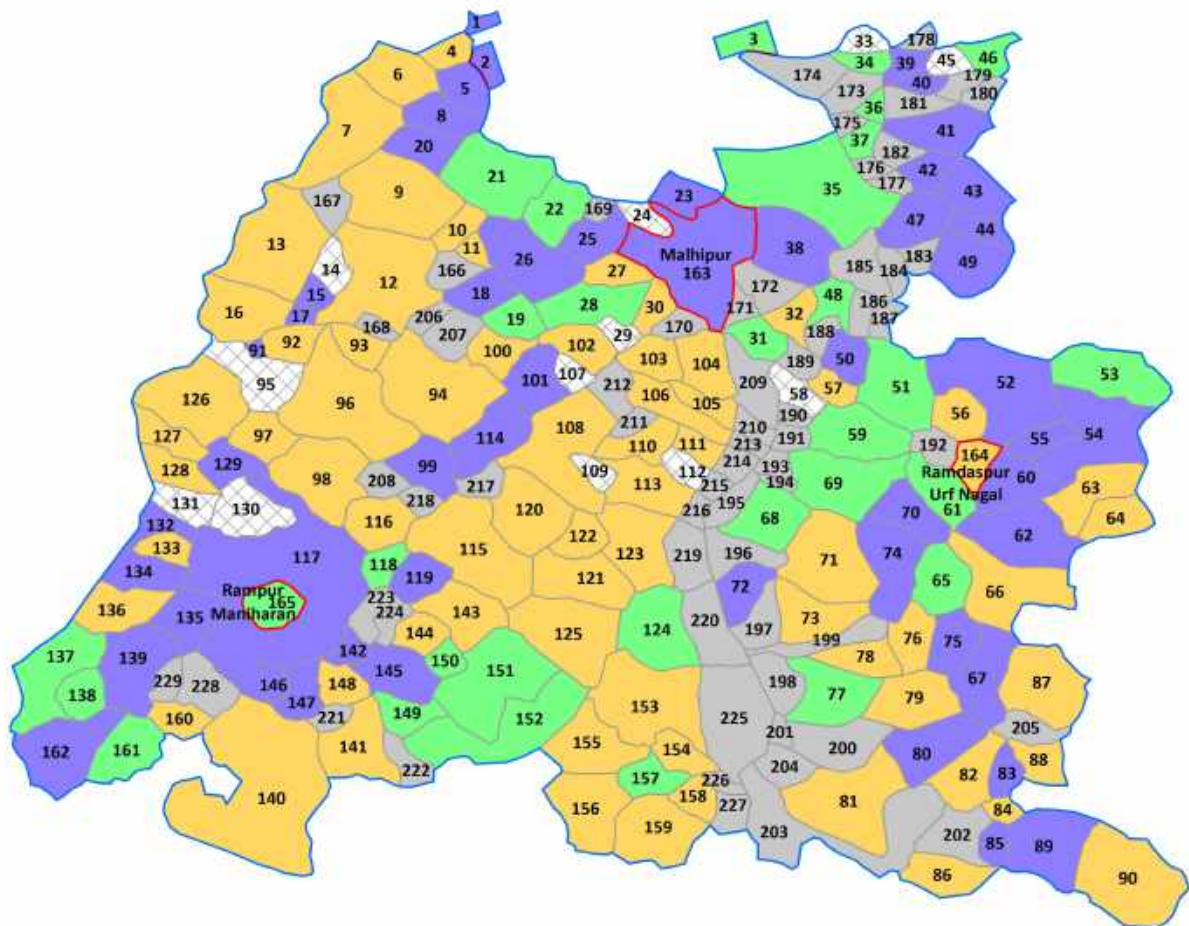
Printed in India

Contents

No.	Particulars	Page No.
	Introduction	
1	Assembly Constituency - (Vidhan Sabha) at a Glance Features of Assembly as per Delimitation Commission of India (2008)	1-2
	Location and Political Maps	
2	Location Map Boundaries of Assembly Constituency - (Vidhan Sabha) in District Boundaries of Assembly Constituency under Parliamentary Constituency - (Lok Sabha) Town, Locality & Village-wise Winner Parties- 2024, 2022, 2019, 2017, 2014, 2012 and 2009	3-11
	Administrative Setup (2011)	
3	District Sub-district Towns Villages Inhabited Villages Uninhabited Villages Village Panchayat Intermediate Panchayat	12-21
	Demographics (2011)	
4	Population Households Rural/Urban Population Towns and Villages by Population Size Sex Ratio (Total & 0-6 Years) Religious Population Social Population Literacy Rate	22-23
	Electoral Features	
5	Important Dates of Last Elections Held Electors by Gender Service Electors Voters Voters Turnout Polling Stations & Average Number of Electors per Polling Station Electors by Age Group Present Elected Representatives	24-29
	Historical Summary Election Results	
6	Vote Share of Major Parties Winning Margin (Number & Percentage) Polarity of Parties Summary Result of Assembly Segment of Parliamentary Election 2024, 2019, 2014 and 2009 Summary Result of Assembly Elections 2022, 2017 and 2012	30-39
	Polling Station Level Election Results	
7	Name and Number of Polling Station 2024, 2022, 2019, 2017, 2014, 2012 and 2009 Polling Station-wise Electors, Voters & Voters Turnout 2024, 2022, 2019, 2017, 2014, 2012 and 2009 Polling Station wise Elections Results 2024, 2022, 2019, 2017, 2014, 2012 and 2009	40-224
	Panchayat and Local Bodies Election Results	
8	Panchayat Result 2015 Urban Local Bodies Result 2012	225-242
	Share of Assembly Constituency	
9	Share of Assembly Constituency - (Vidhan Sabha) in State, District and Parliamentary Constituency - (Lok Sabha)	243
	Socio-Economic Amenities (2011)	
10	Access to Administrative Units Agricultural, Manufacturing and Industrial Commodities Demographic Indicators Education Health & Manpower Drinking Water Supply Sanitation Entertainment and Recreations Infrastructure Power Food Allocation Distribution and Marketing of Agriculture Commodities Infrastructure Transport and Road Infrastructure Communication Banking and Financial Services Land Use Irrigation Source	245-259
11	Abbreviation & Sources	260-263
12	Disclaimer	264

Location & Political Map

Town, Locality & Village-wise Winner Parties in Rampur Maniharan
Assembly Constituency under State Assembly Election (AE)
(No. 6) - 2017



BJP	BSP	INC	UV	UN	Total AC	Town (T)	Locality (L)	Village (V)
(1T+69V)	(1T+2L+49V)	(1T+1L+29V)	(12V)	(64V)	3T	3L	223V	
					UV : Unspecified Village UN : Uninhabited Village			

Note : Locality boundaries are shown for visual presentations only and these are not showing the actual geographical locations.

Administrative Setup

List of Village Panchayat & Intermediate Panchayat (Block) Name - 2011

Village Name	Village Panchayat Name	Intermediate Panchayat Name
Aamki Dipchandpur Must.	Apkidipchandra	Nagal
Ahmadpur Must.	Ahmadpur	Rampur Maniharan
Alauddinpur	Chakvali	Rampur Maniharan
Amarpur	Charro	Rampur Maniharan
Ambauli	Deoband	Nagal
Ambauli	Tipra	Rampur Maniharan
Ambehta Chand Must.	Ambeta Chand Bhagbanpur	Rampur Maniharan
Anant Mao	Anant Mau	Nanauta
Azampur Majbata	Mundikhedi	Rampur Maniharan
Badheri Kauli	Badedu Koli	Nagal
Bagga Kheri	Umari Khurd	Rampur Maniharan
Baha Darpur Must.	Akatpur	Rampur Maniharan
Bahadaki Must.	Bahedaki	Ballia Kheri
Baira Garh	Sherpur	Ballia Kheri
Baleda Junardar Must.	Belda Junar Dar	Ballia Kheri
Balpur Guzar	Naya Bans	Ballia Kheri
Bani Kheda	Bani Khera	Ballia Kheri
Baritaga Must.	Beritaga	Ballia Kheri
Baseda	Baseda	Nagal
Begampur Majbata	Dhayana	Nagal
Bhankla	Bhakla	Rampur Maniharan
Bhat Kheri	Khajoorwala	Nagal
Bityaa	Bitiya	Ballia Kheri
Bohdupur	Bohadupur	Nagal
Buddha Khera Gujjar Must.	Budrakhera Girjjar	Rampur Maniharan
Buddha Khera Santlal	Andheda Samaspur	Rampur Maniharan
Chackwali	Chakvali	Rampur Maniharan
Chalauli	Chhaluli	Nagal
Chandanpur	Chhapredi	Ballia Kheri

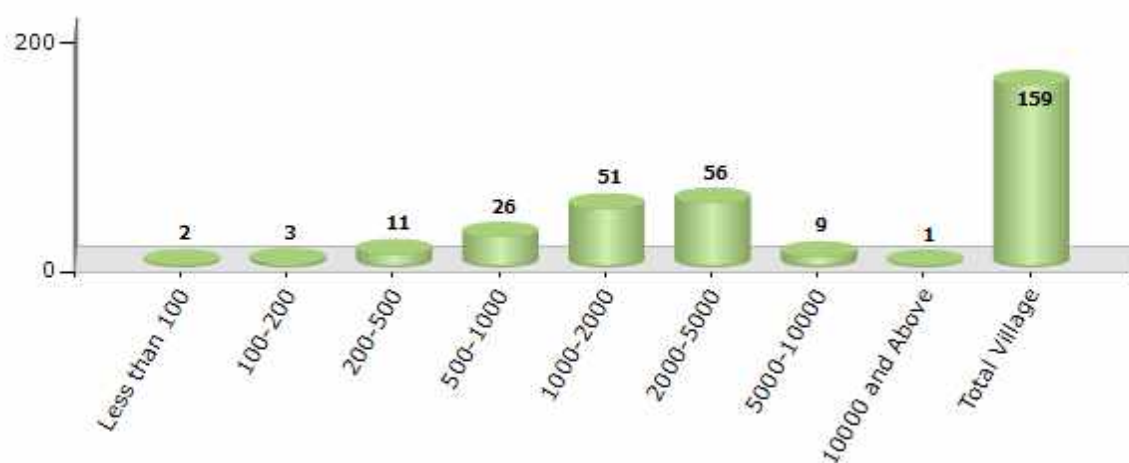
Contd....

Demographics

Number of Villages by Population Size - 2011

Less than 100	100-200	200-500	500-1000	1000-2000	2000-5000	5000-10000	10000 and Above	Total Village
2	3	11	26	51	56	9	1	159

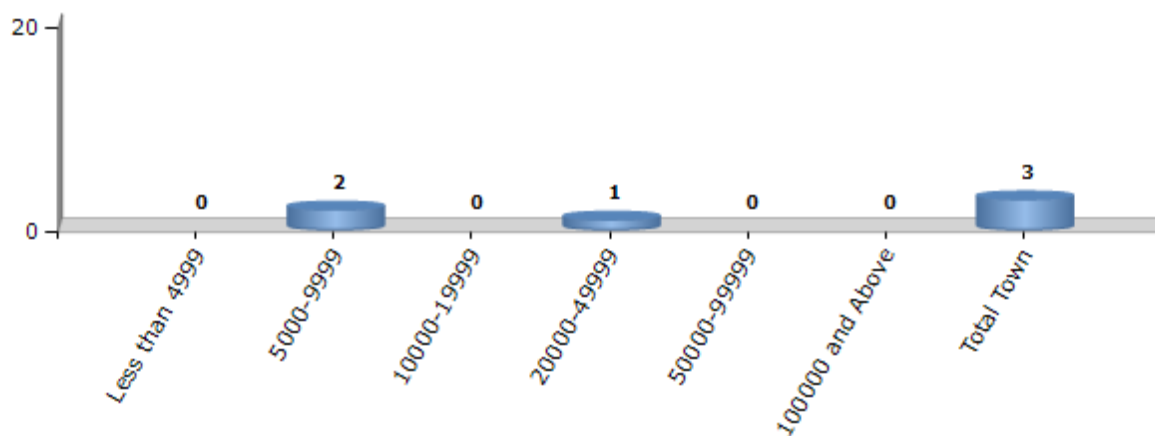
Number of Villages by Population Size - 2011



Number of Towns by Population Size - 2011

Less than 4999	5000-9999	10000-19999	20000-49999	50000-99999	100000 and Above	Total Town
0	2	0	1	0	0	3

Number of Towns by Population Size - 2011

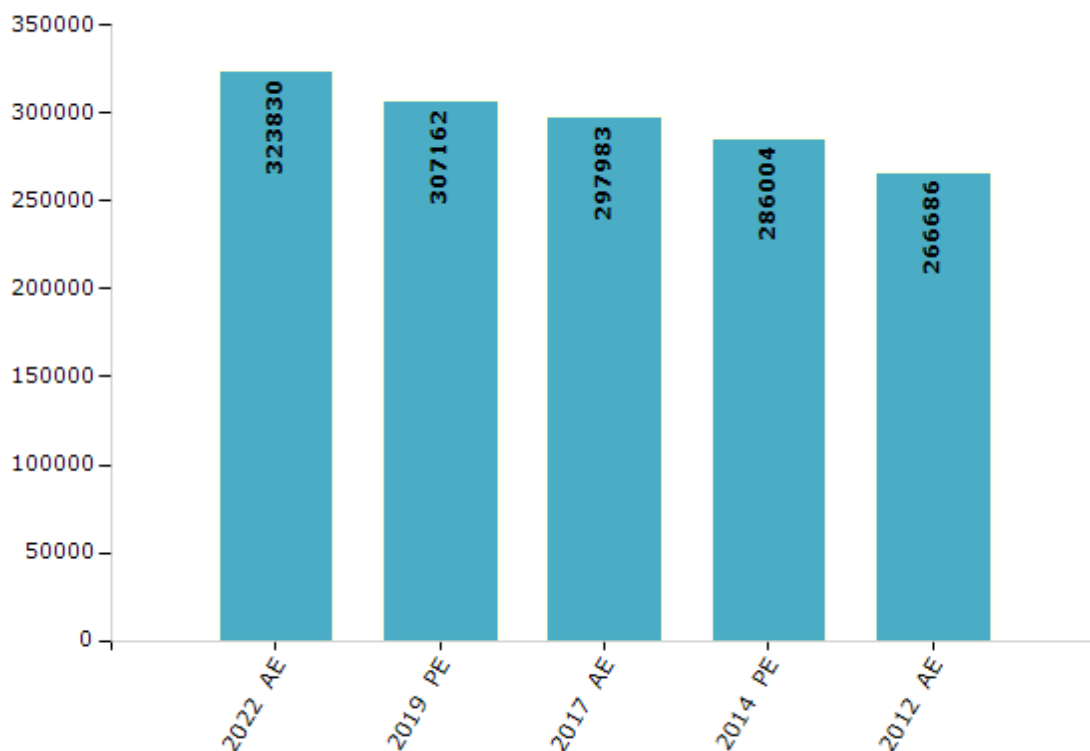


Electoral Features

Electors by Male & Female

Year	Male	Female	Others	Total	Year	Male	Female	Others	Total
2022 AE	172526	151296	8	323830	1991 AE	-	-	-	-
2019 PE	165143	142017	2	307162	1989 AE	-	-	-	-
2017 AE	161043	136938	2	297983	1985 AE	-	-	-	-
2014 PE	155583	130417	4	286004	1980 AE	-	-	-	-
2012 AE	146380	120305	1	266686	1977 AE	-	-	-	-
2009 PE	-	-	-	-	1974 AE	-	-	-	-
2007 AE	-	-	-	-	1969 AE	-	-	-	-
2004 PE	-	-	-	-	1967 AE	-	-	-	-
2002 AE	-	-	-	-	1962 AE	-	-	-	-
1999 PE	-	-	-	-	1957 AE	-	-	-	-
1996 AE	-	-	-	-	1952 AE	-	-	-	-
1993 AE	-	-	-	-					

Number of Electors



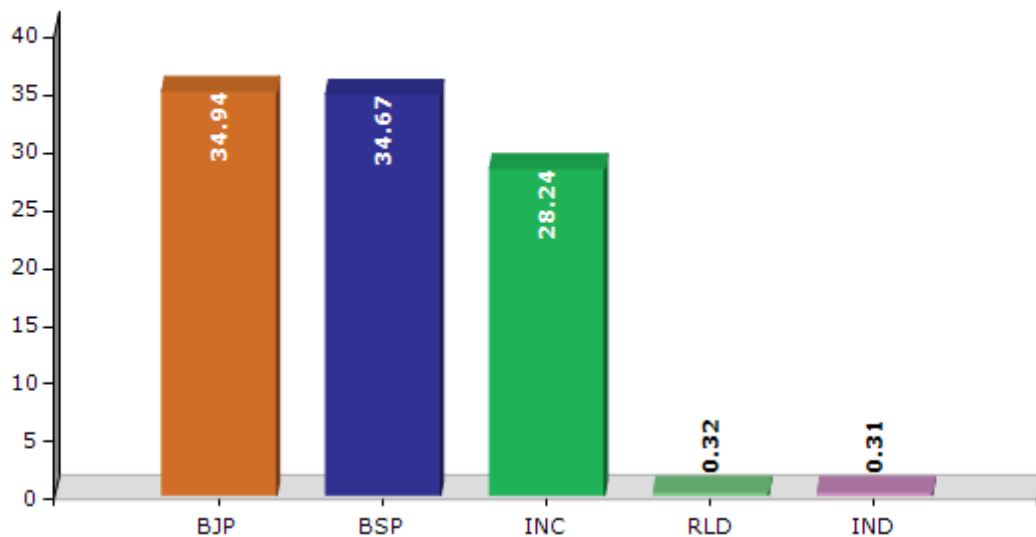
Note : AE : Assembly Election, PE : Assembly Segment of Parliamentary Election

Historical Summary Election Results

Summary Result of Assembly Election - 2017

Candidate Name	Party	Votes	Votes %
Devender Kumar Nim	BJP	76465	34.94
Ravindra Kumar Molhu	BSP	75870	34.67
Vishva Dayal Chhotan	INC	61787	28.24
Dayawati Chaudhry	RLD	696	0.32
Bijendra	IND	689	0.31
Rekha	IND	579	0.26
Arvind Jhanjhot	RGD	523	0.24
Suresh Kumar	BMUP	475	0.22
Anju Bala	BHATARSP	391	0.18
Baby	KSJP	256	0.12
Km.Lata	IVD	244	0.11
	NOTA	856	0.39

Votes Percentage of Top Parties - 2017



Polling Station Level Election Results

Number and Name of Polling Stations (PS) (2022)

Number of Polling Stations	Name of Polling Stations	Number of Polling Stations	Name of Polling Stations
1	Prathmik Vidhalaya Room No. 1 Banikheda	22	Prathmik Vidhalaya Pachimi Bhag Mohanpur Gujar
2	Prathmik Vidhalaya Room No. 1 Bitiya	23	Prathmik Vidhalaya Uttari Bhag Nayabans
3	Prathmik Vidhalaya Room No. 2 Bitiya	24	Prathmik Vidhalaya Daxini Bhag Nayabans
4	Prathmik Vidhalaya Room No. 1 Ratanakhedi	25	Janta Inter College Room No. 1 Nalheda Gurjar
5	Prathmik Vidhalaya Room No. 1 Tharauli	26	Janta Inter College Room No. 2 Nalheda Gurjar
6	Purv Madhayamik Vidhalaya Room No. 1 Sabdalpur Shivdaspur	27	Janta Inter College Room No. 3 Nalheda Gurjar
7	Purv Madhayamik Vidhalaya Room No. 2 Sabdalpur Shivdaspur	27A	Janta Inter College Room No. 4 Nalheda Gurjar
8	Purv Madhayamik Vidhalaya Room No. 3 Sabdalpur Shivdaspur	28	Prathmik Vidhalaya Room No. 1 Mohanpur Gada
9	Purv Madhayamik Vidhalaya Room No. 4 Sabdalpur Shivdaspur	29	Prathmik Vidhalaya Room No. 2 Mohanpur Gada
10	Prathmik Vidhalaya Room No. 1 Krishani	30	Prathmik Vidhalaya Room No. 1 Manani
11	Prathmik Vidhalaya Room No. 1 Chhidbana	31	Prathmik Vidhalaya Room No. 2 Manani
12	Prathmik Vidhalaya Room No. 2 Chhidbana	32	Prathmik Vidhalaya Room No. 1 Chandanpur
13	Prathmik Vidhalaya Room No. 3 Chhidbana	33	Prathmik Vidhalaya Room No. 1 Kankarkui
14	Prathmik Vidhalaya Room No. 4 Chhidbana	34	Prathmik Vidhalaya Room No. 2 Kankarkui
15	Prathmik Vidhalaya Room No. 5 Chhidbana	35	Prathmik Vidhalaya Room No. 1 Chunhaiti Gada
16	Prathmik Vidhalaya No. 1 Room No. 1 Redi Malakpur	36	Prathmik Vidhalaya Room No. 2 Chunhaiti Gada
17	Prathmik Vidhalaya No. 2 Room No. 1 Redi Malakpur	37	Prathmik Vidhalaya Room No. 3 Chunhaiti Gada
18	Prathmik Vidhalaya Room No. 1 Chhapredi	38	Prathmik Vidhalaya Room No. 1 Sawanpur Niwada
19	Prathmik Vidhalaya Room No. 1 Sahajwa	39	Prathmik Vidhalaya Room No. 2 Sawanpur Niwada
20	Prathmik Vidhalaya Room No. 2 Sahajwa	40	Prathmik Vidhalaya Room No. 1 Mavikalan
21	Purv Madhayamik Vidhalaya Room No. 1 Sahajwa	41	Prathmik Vidhalaya Room No. 2 Mavikalan

Contd....

Polling Station Level Election Results

Polling Station-wise Votes Secured by Overall Top Five Parties in Rampur Maniharan Assembly in Assembly Election (AE) under Saharanpur Parliamentary Constituency in Uttar Pradesh (2022)

Number of Polling Station	Winner - Devender Kumar Nim (BJP)	Runner-up - Ravindra Kumar (BSP)	3rd - Vivek Kant (RLD)	4th - Brijpal Singh (ASPKR)	5th - Ompal Singh (INC)	NOTA	Other	Total Votes Secured
35	68	100	679	22	4	0	49	922
36	11	32	548	8	7	2	20	628
37	51	99	349	36	1	1	6	543
38	377	204	155	3	7	1	6	753
39	248	428	78	11	2	1	2	770
40	216	92	243	3	9	3	13	579
41	304	66	180	4	7	2	7	570
42	147	117	383	8	7	2	16	680
43	254	63	89	2	3	3	11	425
44	516	43	130	3	10	3	9	714
45	75	235	336	78	19	3	20	766
46	72	191	288	66	31	1	12	661
47	112	109	201	59	13	1	8	503
48	107	106	291	29	14	2	9	558
49	141	206	396	6	3	4	7	763
50	118	405	241	13	5	1	9	792
51	89	384	10	99	4	1	2	589
52	84	313	6	45	1	1	3	453
53	83	413	198	19	2	2	10	727
54	103	25	389	6	0	0	20	543
55	354	438	33	21	8	3	6	863
56	23	435	38	10	3	0	7	516
57	152	325	32	15	5	1	6	536
58	175	89	15	53	4	2	2	340
59	21	30	721	19	5	3	23	822
60	354	319	81	25	1	3	5	788
61	88	401	171	21	3	4	12	700
62	421	127	3	14	3	0	0	568
63	54	256	330	5	4	6	6	661
64	97	52	440	0	0	2	1	592
65	63	416	138	17	5	5	4	648
66	92	180	268	3	2	0	3	548
67	322	222	315	1	9	5	13	887
68	105	383	148	1	3	1	1	642
69	362	197	209	10	3	3	9	793

Contd....

Polling Station Level Election Results

Winner, Runner-up and 3rd Party Position & Winning Margin According to Polling Stations in Rampur Maniharan Assembly in Assembly Election (AE) under Saharanpur Parliamentary Constituency in Uttar Pradesh (2022)

Polling Station Number	Winner Party	Winner Votes (%)	Runner-up Party	Runner-up Votes (%)	Winning Margin Votes (%)	Third Party	Third Party Votes (%)	Other Votes (%)
70	BJP	262 (42.74)	BSP	252 (41.11)	10 (1.63)	RLD	87 (14.19)	12 (1.96)
71	BJP	416 (63.32)	RLD	189 (28.77)	227 (34.55)	BSP	42 (6.39)	10 (1.52)
72	BSP	248 (52.21)	RLD	139 (29.26)	109 (22.95)	BMUP	27 (5.68)	61 (12.84)
73	RLD	218 (47.19)	BSP	108 (23.38)	110 (23.81)	BJP	88 (19.05)	48 (10.39)
74	BJP	323 (49.85)	RLD	275 (42.44)	48 (7.41)	BSP	34 (5.25)	16 (2.47)
75	RLD	444 (63.34)	BJP	206 (29.39)	238 (33.95)	BSP	32 (4.56)	19 (2.71)
76	RLD	465 (88.4)	BSP	21 (3.99)	444 (84.41)	BJP	8 (1.52)	32 (6.08)
77	RLD	536 (80.36)	BSP	77 (11.54)	459 (68.82)	BMUP	18 (2.7)	36 (5.4)
78	RLD	522 (89.23)	BSP	32 (5.47)	490 (83.76)	BJP	15 (2.56)	16 (2.74)
79	RLD	459 (74.88)	BJP	77 (12.56)	382 (62.32)	BSP	46 (7.5)	31 (5.06)
80	RLD	411 (86.16)	BJP	39 (8.18)	372 (77.98)	BSP	15 (3.14)	12 (2.52)
81	RLD	431 (86.72)	BJP	36 (7.24)	395 (79.48)	BSP	12 (2.41)	18 (3.62)
82	RLD	648 (89.26)	BJP	26 (3.58)	622 (85.68)	BSP	23 (3.17)	29 (3.99)
83	RLD	663 (91.45)	BSP	28 (3.86)	635 (87.59)	BJP	13 (1.79)	21 (2.9)
84	RLD	275 (51.79)	BSP	143 (26.93)	132 (24.86)	BJP	96 (18.08)	17 (3.2)
85	RLD	419 (76.46)	BSP	92 (16.79)	327 (59.67)	BJP	26 (4.74)	11 (2.01)
86	BSP	196 (45.48)	RLD	132 (30.63)	64 (14.85)	BJP	82 (19.03)	21 (4.87)
87	BSP	310 (68.28)	RLD	75 (16.52)	235 (51.76)	BJP	43 (9.47)	26 (5.73)
88	BSP	345 (71.28)	BJP	47 (9.71)	298 (61.57)	RLD	41 (8.47)	51 (10.54)
89	RLD	323 (66.19)	BSP	113 (23.16)	210 (43.03)	BJP	22 (4.51)	30 (6.15)
90	RLD	462 (85.71)	BJP	25 (4.64)	437 (81.07)	BSP	24 (4.45)	28 (5.19)
91	RLD	663 (92.34)	BSP	21 (2.92)	642 (89.42)	BMUP	18 (2.51)	16 (2.23)
92	RLD	495 (87.3)	BSP	34 (6)	461 (81.3)	BJP	15 (2.65)	23 (4.06)
93	BSP	177 (50)	RLD	124 (35.03)	53 (14.97)	BJP	32 (9.04)	21 (5.93)
94	RLD	577 (95.53)	INJSP	6 (0.99)	571 (94.54)	BJP	5 (0.83)	16 (2.65)
95	BSP	303 (38.95)	RLD	295 (37.92)	8 (1.03)	BJP	153 (19.67)	27 (3.47)
96	RLD	730 (94.19)	BMUP	18 (2.32)	712 (91.87)	BSP	13 (1.68)	14 (1.81)
97	BSP	435 (57.85)	RLD	224 (29.79)	211 (28.06)	BJP	42 (5.59)	51 (6.78)
98	RLD	611 (84.39)	BJP	39 (5.39)	572 (79)	BSP	35 (4.83)	39 (5.39)
99	RLD	351 (56.16)	BJP	197 (31.52)	154 (24.64)	BSP	57 (9.12)	20 (3.2)
100	RLD	636 (80.92)	BJP	82 (10.43)	554 (70.49)	BSP	32 (4.07)	36 (4.58)
101	BSP	251 (51.33)	BJP	190 (38.85)	61 (12.48)	ASPKR	24 (4.91)	24 (4.91)
102	BSP	278 (54.72)	BJP	178 (35.04)	100 (19.68)	ASPKR	31 (6.1)	21 (4.13)
103	RLD	492 (78.97)	BSP	94 (15.09)	398 (63.88)	BJP	16 (2.57)	21 (3.37)
104	RLD	461 (78.27)	BJP	65 (11.04)	396 (67.23)	BSP	56 (9.51)	7 (1.19)

Contd....

Socio-Economic Amenities - Rural

Access to Education Facilities

Particulars	Number of Villages (% of Population)				
	Available	Not Available	If Not Available (Distance of Nearest Facility)		
			A	B	C
Govt. Primary School	84 (70)	75 (30)	10 (1)	0 (0)	0 (0)
Private Primary School	67 (73)	92 (27)	4 (2)	0 (0)	0 (0)
Govt. Middle School	61 (53)	98 (47)	37 (13)	6 (2)	1 (0)
Private Middle School	11 (15)	148 (85)	12 (5)	3 (2)	1 (0)
Govt. Secondary School	23 (19)	136 (81)	45 (23)	32 (18)	3 (1)
Private Secondary School	2 (2)	157 (98)	21 (11)	9 (7)	0 (0)
Govt. Senior Secondary School	16 (12)	143 (88)	48 (29)	42 (29)	6 (3)
Private Senior Secondary School	1 (1)	158 (99)	14 (10)	11 (6)	0 (0)
Govt. Arts and Science Degree College	0 (0)	159 (100)	23 (12)	60 (47)	26 (14)
Private Arts and Science Degree College	0 (0)	159 (100)	7 (2)	6 (3)	10 (7)
Govt. Engineering College	0 (0)	159 (100)	9 (5)	36 (27)	66 (44)
Private Engineering College	0 (0)	159 (100)	1 (1)	5 (3)	18 (8)
Govt. Medicine College	0 (0)	159 (100)	3 (1)	32 (24)	73 (50)
Private Medicine College	0 (0)	159 (100)	0 (0)	4 (3)	14 (6)
Govt. Management Institute	0 (0)	159 (100)	8 (6)	31 (24)	69 (45)
Private Management Institute	0 (0)	159 (100)	1 (0)	6 (4)	11 (5)
Govt. Polytechnic	0 (0)	159 (100)	14 (8)	45 (28)	63 (40)
Private Polytechnic	0 (0)	159 (100)	2 (1)	6 (3)	8 (2)
Govt. Vocational Training School/ITI	0 (0)	159 (100)	7 (4)	48 (33)	71 (40)
Private Vocational Training School/ITI	0 (0)	159 (100)	1 (1)	3 (3)	6 (3)
Govt. Non Formal Training Centre	5 (4)	154 (96)	5 (2)	34 (28)	42 (24)
Private Non Formal Training Centre	0 (0)	159 (100)	1 (0)	1 (1)	1 (1)
Govt. School For Disabled	0 (0)	159 (100)	3 (1)	31 (23)	57 (33)
Private School For Disabled	0 (0)	159 (100)	0 (0)	0 (0)	3 (1)
Government Others	0 (0)	159 (100)	0 (0)	9 (12)	10 (8)
Private Others	0 (0)	159 (100)	0 (0)	0 (0)	0 (0)

Note : Distance A : Less than 5 km; B : Between 5-10 km; C : 10+ km.; Source : Data Analysis is based on 2011 Census.

DISCLAIMER

The Terms of Use and Disclaimer of Datanet India Private Limited (hereinafter referred to as "Datanet") for use of this analysis report of **Rampur Maniharan Assembly Constituency (Rampur Maniharan Vidhan Sabha) :-**

1. **Assembly Factbook™** is a Registered Trade Mark owned by Datanet.
2. All the maps are sketched and graphical representation only and have not been drawn to the scale and also not to represent the actual geographical area or boundary of the unit.
3. The data for the aforesaid analysis is based on authentic sources and has been culled from the various publications of Census, CSO and NSSO for district and block level data, various central and state government departments, Central & State Elections Commissions and the concerned Returning Officers' releases, Electoral Rolls, Election results and allied publications, internal assessment, surveys, estimates and analysis. Therefore, certain adjustment of data at micro level may have been done to arrive closer to the macro data.
4. Data have been provided on an "As Is" and "As AVAILABLE" basis
5. The colours shown in the maps or diagram and charts of a particular party, alliance or AC are indicative and do not represent them.
6. This publication which includes maps, sheets, graphs and data would be the property under copyright of Datanet only. The user may use these for its internal study, analysis and research purposes. It's public display, re-selling or any commercial uses by the user are not allowed.
7. Datanet has taken due care and caution in compilation and processing of data and allied information, but does not guarantee the accuracy, adequacy or completeness of any information/analysis and will be not responsible for any errors or omissions or for the results obtained from the use of such information/analysis.
8. All the contents for the publication have been culled from various authentic sources and Datanet reasonably believes such sources to be reliable, but does not make any representations, express or implied as to the accuracy or fitness of use of such information. The information or contents of the information/analysis do not constitute advice and should not be relied upon in making (or refraining from making) any decision. Any reliance placed upon the information provided by Datanet is the sole responsibility and strictly at the user's risk.
9. In no event will Datanet be liable for any damages (including, without limitation, damages for loss of business projects, or loss of profits) arising in contract, tort or otherwise from the use of or inability to use any of its contents, or from any action taken (or refrained from being taken) as a result of using the analysis or any of its contents. Datanet its directors, owners, editors, officials, employees, distributor and agents or any associate will not be liable for any errors in the information contained or any consequences arising from the use of the contents of the provided information/analysis.
10. If any provision of these terms and conditions is held invalid or illegal or unenforceable for any reason by any court of competent jurisdiction, such provision shall be severed and the remainder of provisions of the terms and conditions shall continue in full force and effect as if the Term of Use had been executed with the invalid, illegal or unenforceable provision eliminated.
11. If there are any discrepancies in the information provided, please bring it to attention of Datanet for suitable rectification measures.

Buy Online This Complete Book At
Datanet India eBooks Store

www.indiastatpublications.com

or go directly at

[http://www.indiastatpublications.com/
Assembly_factbook/Uttar Pradesh/Saharanpur/
Rampur_Maniharan](http://www.indiastatpublications.com/Assembly_factbook/Uttar%20Pradesh/Saharanpur/Rampur_Maniharan)



i **india**stat**elections**

ISBN : 978-93-5822-146-6



9 789358 221466