



Uttar Pradesh

Assembly Factbook™

Saharanpur Assembly Constituency



Key Electoral Data of Saharanpur
Assembly Constituency (Vidhan Sabha)

Uttar Pradesh

Assembly Factbook™

Saharanpur Assembly Constituency



Saharanpur Vidhan Sabha

Editor & Director

Dr. R.K. Thukral

Research Editor

Dr. Shafeeq Rahman

**Compiled, Researched and Published by
Datanet India Pvt. Ltd.**

D-100, 1st Floor,

Okhla Industrial Area, Phase-I,

New Delhi- 110020.

Ph.: 91-11- 43580781-84

Email : support@indiastatpublications.com

Website : www.indiastatelections.com

Online Book Store :

www.indiastatpublications.com

Report No. : AFB/UP-004-0125

ISBN : 978-93-5905-924-2

First Edition : January, 2018

Eighth Updated Edition : January, 2025

Price : Rs.11500/-

US\$ 310

© Datanet India Pvt. Ltd.

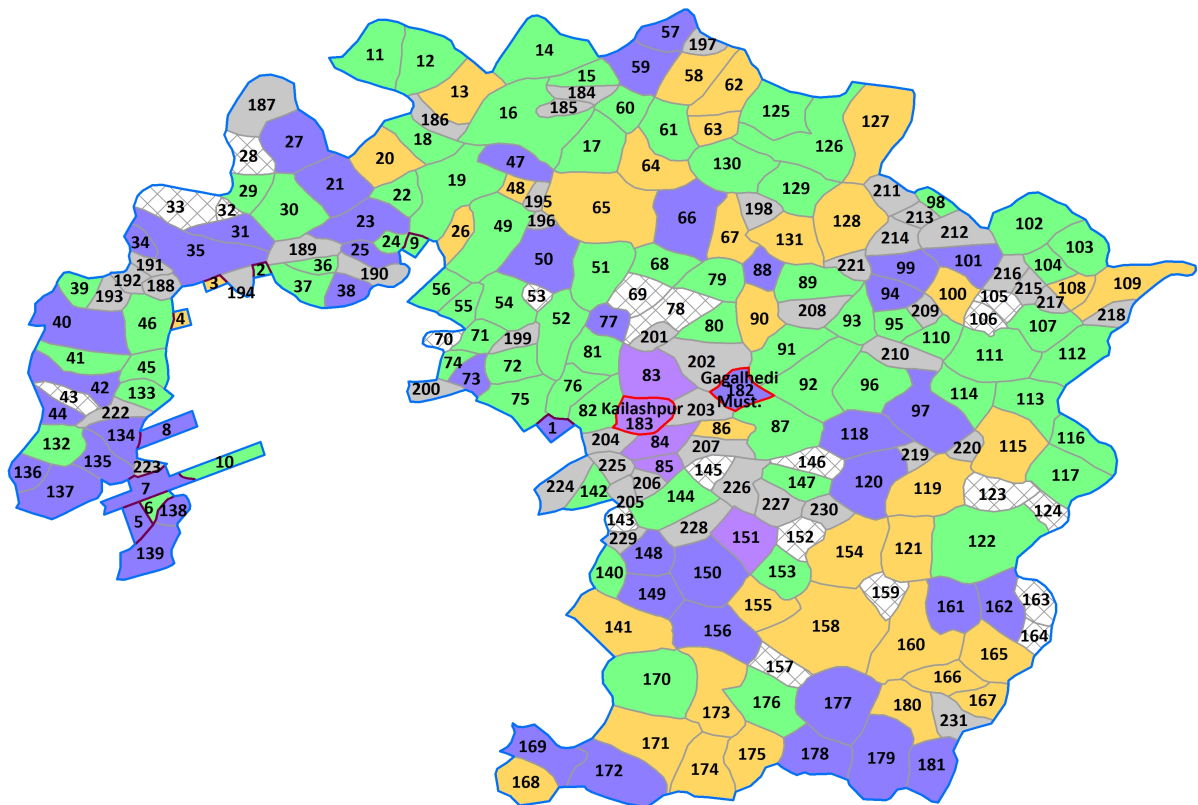
All rights reserved. No part of this book may be reproduced, stored in a retrieval system or transmitted in any form or by any means, mechanical photocopying, photographing, scanning, recording or otherwise without the prior written permission of the publisher. Please refer to Disclaimer at page no. 291 for the use of this publication.

Printed in India

No.	Particulars	Page No.
	Introduction	
1	Assembly Constituency - (Vidhan Sabha) at a Glance Features of Assembly as per Delimitation Commission of India (2008)	1-2
	Location and Political Maps	
2	Location Map Boundaries of Assembly Constituency - (Vidhan Sabha) in District Boundaries of Assembly Constituency under Parliamentary Constituency - (Lok Sabha) Town, Locality & Village-wise Winner Parties-2024, 2022, 2019, 2017, 2014, 2012 and 2009	3-11
	Administrative Setup (2011)	
3	District Sub-district Towns Villages Inhabited Villages Uninhabited Villages Village Panchayat Intermediate Panchayat	12-22
	Demographics (2011)	
4	Population Households Rural/Urban Population Towns and Villages by Population Size Sex Ratio (Total & 0-6 Years) Religious Population Social Population Literacy Rate	23-24
	Electoral Features	
5	Important Dates of Last Elections Held Electors by Gender Service Electors Voters Voters Turnout Polling Stations & Average Number of Electors per Polling Station Electors by Age Group Present Elected Representatives	25-30
	Historical Summary Election Results	
6	Vote Share of Major Parties Winning Margin (Number & Percentage) Polarity of Parties Summary Result of Assembly Segment of Parliamentary Election 2024, 2019, 2014, 2009, 2004 and 1999 Summary Result of Assembly Elections 2022, 2017, 2012, 2007, 2002, 1996, 1993, 1991, 1989, 1985, 1980, 1977, 1974, 1969, 1967, 1962, 1957 and 1952	31-59
	Polling Station Level Election Results	
7	Name and Number of Polling Station 2024, 2022, 2019, 2017, 2014, 2012 and 2009 Polling Station-wise Electors, Voters & Voters Turnout 2024, 2022, 2019, 2017, 2014, 2012 and 2009 Polling Station wise Elections Results 2024, 2022, 2019, 2017, 2014, 2012 and 2009	60-254
8	Panchayat and Local Bodies Election Results Panchayat Result 2015 Urban Local Bodies Result 2012	255-269
	Share of Assembly Constituency	
9	Share of Assembly Constituency - (Vidhan Sabha) in State, District and Parliamentary Constituency - (Lok Sabha)	270
	Socio-Economic Amenities (2011)	
10	Access to Administrative Units Agricultural, Manufacturing and Industrial Commodities Demographic Indicators Education Health & Manpower Drinking Water Supply Sanitation Entertainment and Recreations Infrastructure Power Food Allocation Distribution and Marketing of Agriculture Commodities Infrastructure Transport and Road Infrastructure Communication Banking and Financial Services Land Use Irrigation Source	272-286
11	Abbreviation & Sources	287-290
12	Disclaimer	291

Location & Political Map

Town, Locality & Village-wise Winner Parties in Saharanpur Assembly Constituency under State Assembly Election (AE) (No. 4) - 2017



BJP (2L+35V) BSP (1T+4L+43V) INC (4L+69V) IND (1T+4V) UV (20V) UN (48V)

UV : Unspecified Village
 UN : Uninhabited Village

Total AC Town (T) Locality (L) Village (V)
 2T 10L 219V

Note : Locality boundaries are shown for visual presentations only and these are not showing the actual geographical locations.

Administrative Setup

List of Village Panchayat & Intermediate Panchayat (Block) Name - 2011

Village Name	Village Panchayat Name	Intermediate Panchayat Name
Abbha	Abha	Ballia Kheri
Adhardi Mulapur Must	Khajuri Akbarpur	Ballia Kheri
Alampura	Datauli	Puwarka
Alheri	Alahedi	Muzaffarabad
Amarpur Begampur	Amarpur Urf Begampur	Puwarka
Amarpur Sheikhpur Chandpur	Amarpur Shekh	Puwarka
Asanwali	Asanwali	Puwarka
Assawala	Abha	Ballia Kheri
Azampura	Topari	Puwarka
Baabri	Bhamari	Ballia Kheri
Badalpur	Landaure	Puwarka
Badkalan	Barkalan	Puwarka
Badoli	Badrili	Ballia Kheri
Balachor	Bharapur	Ballia Kheri
Balali	Sambalki	Puwarka
Baliya Khadi	Baliya Kheri	Ballia Kheri
Bathanwala Must.	Battan Vala	Puwarka
Behada Kalan	Baheda	Muzaffarabad
Behada Khurd	Behara Khurd	Muzaffarabad
Behadi Ghu Ghu Must	Behari Dhondhu	Muzaffarabad
Behadi Guzar	Behari Gujjar	Puwarka
Bhalsa Issapur	Bhalswa Hisapur	Ballia Kheri
Bharapur	Marapur	Ballia Kheri
Bhaupur	Bhaupur	Puwarka
Bishanpur	Lakhanauti Khurd	Puwarka
Bondki	Bondali	Puwarka
Budha Kheda Aheer	Buddha Khera	Puwarka
Budhakhera Pundir Must	Buddha Khera	Puwarka
Chak Abdulla Sultan	Chak Abdulla Sultanpur	Puwarka

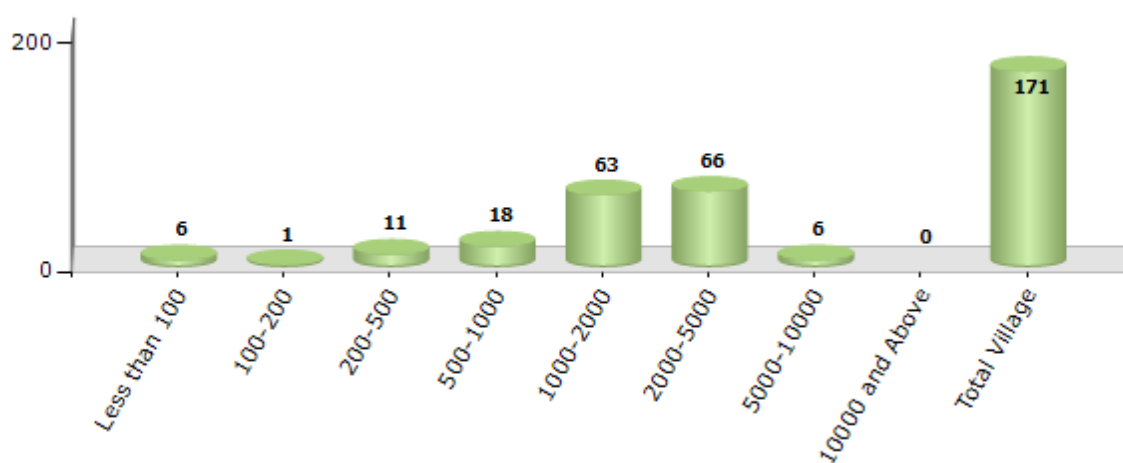
Contd....

Demographics

Number of Villages by Population Size - 2011

Less than 100	100-200	200-500	500-1000	1000-2000	2000-5000	5000-10000	10000 and Above	Total Village
6	1	11	18	63	66	6	0	171

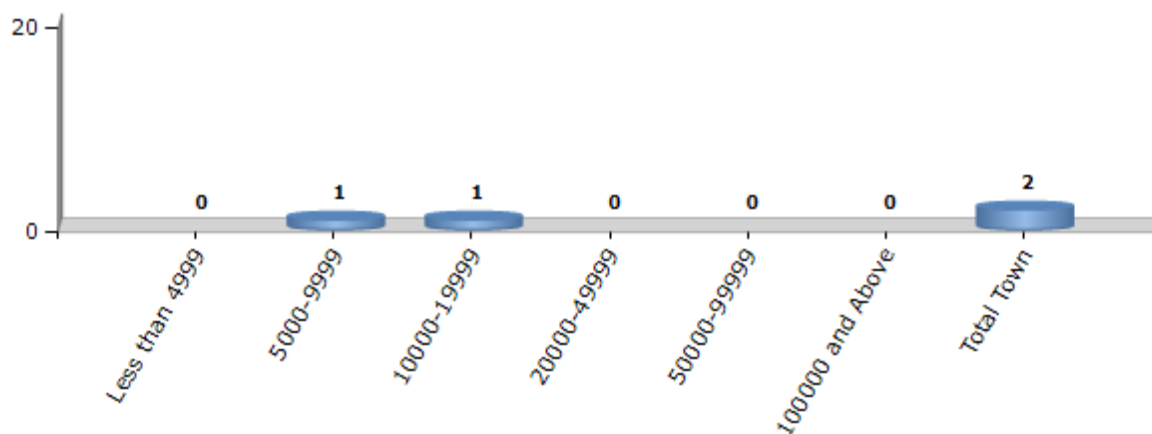
Number of Villages by Population Size - 2011



Number of Towns by Population Size - 2011

Less than 4999	5000-9999	10000-19999	20000-49999	50000-99999	100000 and Above	Total Town
0	1	1	0	0	0	2

Number of Towns by Population Size - 2011

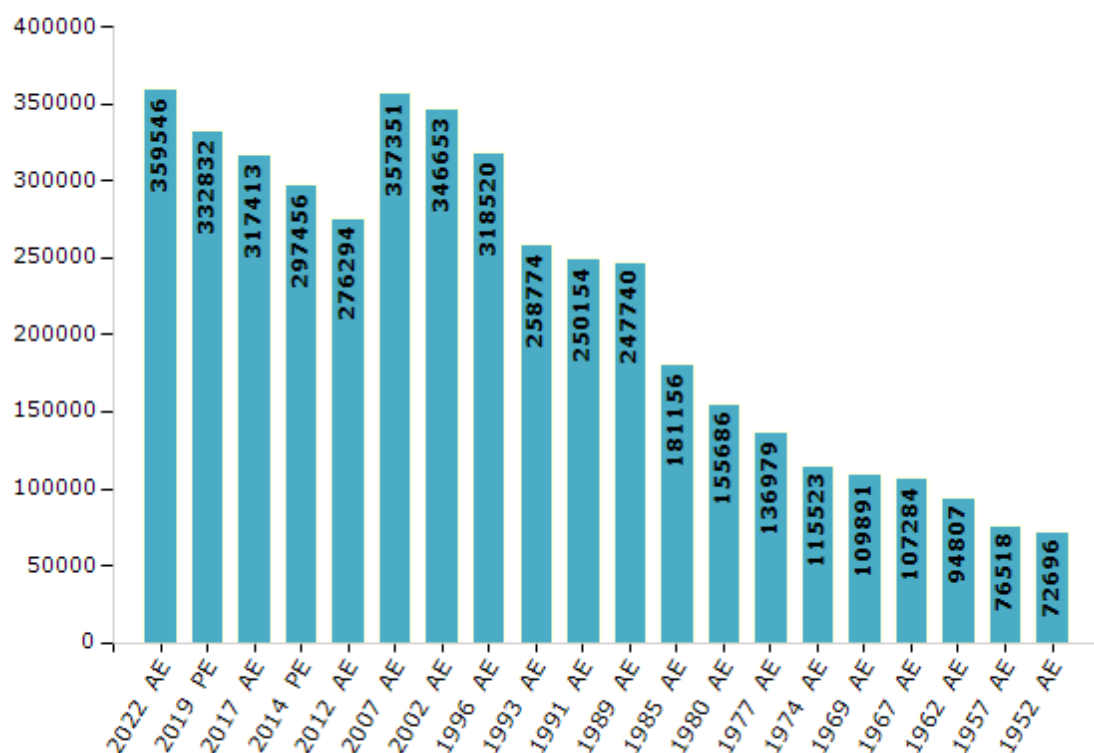


Electoral Features

Electors by Male & Female

Year	Male	Female	Others	Total	Year	Male	Female	Others	Total
2022 AE	190671	168864	11	359546	1991 AE	141233	108921	-	250154
2019 PE	179017	153805	10	332832	1989 AE	139847	107893	-	247740
2017 AE	171963	145440	10	317413	1985 AE	102042	79114	-	181156
2014 PE	162852	134594	10	297456	1980 AE	82538	73148	-	155686
2012 AE	151768	124509	17	276294	1977 AE	69939	67040	-	136979
2009 PE	-	-	-	-	1974 AE	63431	52092	-	115523
2007 AE	191098	166253	-	357351	1969 AE	60596	49295	-	109891
2004 PE	-	-	-	-	1967 AE	-	-	-	107284
2002 AE	186224	160429	-	346653	1962 AE	-	-	-	94807
1999 PE	-	-	-	-	1957 AE	-	-	-	76518
1996 AE	187854	130666	-	318520	1952 AE	-	-	-	72696
1993 AE	152200	106574	-	258774					

Number of Electors



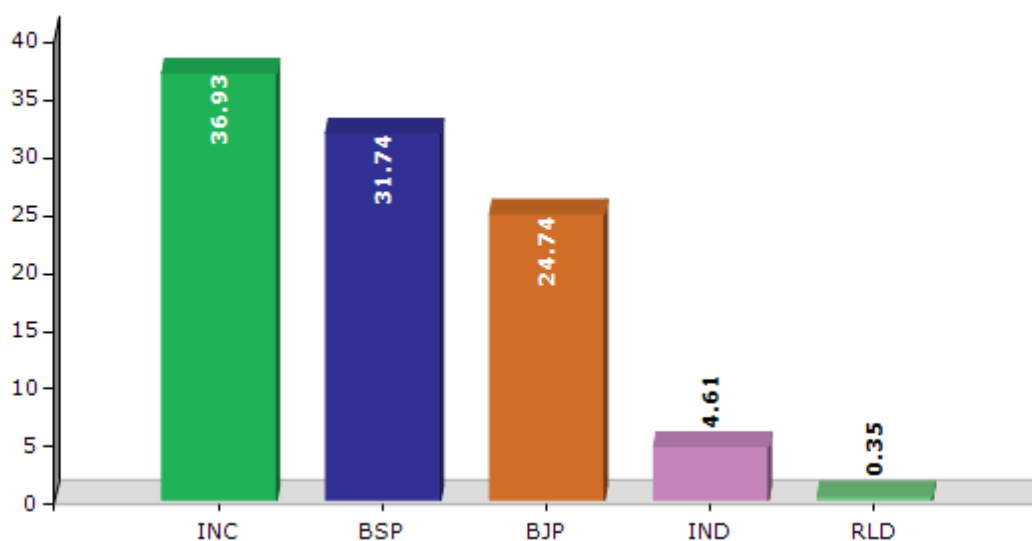
Note : AE : Assembly Election, PE : Assembly Segment of Parliamentary Election

Historical Summary Election Results

Summary Result of Assembly Election - 2017

Candidate Name	Party	Votes	Votes %
Masood Akhtar	INC	87689	36.93
Jagpal Singh	BSP	75365	31.74
Manoj Chaudhary	BJP	58752	24.74
Saad Ali Khan	IND	10950	4.61
Ayyub Hasan	RLD	822	0.35
Amjad Ali	LD	774	0.33
Shabnoor Begum	IND	596	0.25
Vikram Saini	IND	399	0.17
Parvesh Kumar	IND	376	0.16
Suleman	BMUP	256	0.11
Sachin Kumar	BHATARSP	220	0.09
Bablu	ASP	155	0.07
Naushad	JANADIP	146	0.06
	NOTA	968	0.41

Votes Percentage of Top Parties - 2017



Polling Station Level Election Results

Number and Name of Polling Stations (PS) (2022)

Number of Polling Stations	Name of Polling Stations	Number of Polling Stations	Name of Polling Stations
1	Purv Madhaymic Vidhalya Room No-1 Malahedi	22	Prathmik Vidhalya Room No-1 Kolki Ranghand
2	Purv Madhaymic Vidhalya Room No-2 Malahedi	23	Prathmik Vidhalya Room No-2 Kolki Ranghand
3	Prathmik Vidhalya Room No-1 Matkijharoli	24	Nehru Inter College Room No-1 Topri
4	Prathmik Vidhalya Room No-2 Matkijharoli	25	Nehru Inter College Room No-2 Topri
5	Prathmik Vidhalya Room No-1 Redi Mouddinpur	26	Prathmik Vidhalya Room No-1 Gadanpura
6	Prathmik Vidhalya Room No-2 Redi Mouddinpur	27	Prathmik Vidhalya Room No-1 Sarkadi Khumar
7	Prathmik Vidhalya Room No-3 Redi Mouddinpur	28	Prathmik Vidhalya Room No-? Sarkadi Khumar
8	Prathmik Vidhalya Room No-1 Bondki	29	Prathmik Vidhalya Room No-1 Shumli
9	Purv Madhaymic Vidhayalya Room No-1 Ghanakhandi	30	Prathmik Vidhalya Room No-1 Chakdevli
10	Purv Madhaymic Vidhayalya Room No-2 Ghanakhandi	31	Prathmik Vidhalya Room No-2 Chakdevli
11	Purv Madhaymic Vidhayalya Room No-3 Ghanakhandi	32	Prathmik Vidhalya Room No-1 ,Shaklapuri
12	Purv Madhaymic Vidhayalya Room No-4 Ghanakhandi	33	Prathmik Vidhalya Room No-2,Shaklapuri
13	New Building Prathmik Vidhalya Room No-1 Ghunna	34	Prathmik Vidhalya Room No-1 ,Shahapur Kadeem
14	New Building Prathmik Vidhalya Room No-2 Ghunna	35	Prathmik Vidhalya Room No-1 Manshapur
15	Prathmik Vidhalya Uttari Bhag Room No-1 Meheshvari Khurd	36	Prathmik Vidhalya Room No-1 Sultanpur
16	Prathmik Vidhalya Uttari Bhag Room No-2 Meheshvari Khurd	37	Prathmik Vidhalya Room No-? Sultanpur
17	Prathmik Vidhalya Room No-1 Meharbani	38	Purv Madhaymic Vidhayal Room No-1 Datoli Ranghad
18	Prathmik Vidhalya Room No-2 Meharbani	39	Purv Madhaymic Vidhayal Room No-1 Datoli Ranghad
19	Prathmik Vidhalya Room No-1 Nagrajpur	40	Purv Madhaymic Vidhayal Room No-3 Datoli Ranghad
20	Prathmik Vidhalya Room No-2 Nagrajpur	41	Prathmik Vidhalya Room No-1 Damakadi
21	Jay Janta Vidhayalya Room No-1 Mullapur Kadeem	42	Prathmik Vidhalya Room No-2 Damakadi

Contd....

Polling Station Level Election Results

Polling Station-wise Votes Secured by Overall Top Five Parties in Saharanpur Assembly in Assembly Election (AE) under Saharanpur Parliamentary Constituency in Uttar Pradesh (2022)

Number of Polling Station	Winner - Ashu Malik (SP)	Runner-up - Jagpal Singh (BJP)	3rd - Ajab Singh (BSP)	4th - Margoob (AIMIM)	5th - Qurban (ASPKR)	NOTA	Other	Total Votes Secured
36	159	198	277	1	16	2	5	658
37	35	54	540	1	18	6	4	658
38	88	300	239	5	4	4	4	644
39	382	214	45	4	4	0	5	654
40	444	225	15	2	0	0	1	687
41	144	278	192	1	5	1	7	628
42	132	112	272	2	1	1	4	524
43	266	91	149	172	7	3	12	700
44	790	35	41	47	2	3	3	921
45	56	26	476	10	29	3	9	609
46	54	343	356	2	5	2	2	764
47	250	194	368	5	4	7	4	832
48	477	137	83	13	1	2	5	718
49	247	306	4	7	1	3	12	580
50	473	27	4	42	3	1	1	551
51	159	48	258	25	4	0	3	497
52	61	93	295	1	7	1	9	467
53	231	291	204	2	22	1	7	758
54	NV	NV	NV	NV	NV	NV	NV	NV
55	307	335	251	11	7	4	11	926
56	140	325	310	4	0	5	9	793
57	260	52	204	47	3	1	8	575
58	346	52	26	42	1	0	4	471
59	29	178	375	0	0	4	8	594
60	180	315	130	8	5	2	12	652
61	67	301	274	7	4	3	13	669
62	59	117	344	6	5	4	6	541
63	7	54	305	0	9	4	4	383
64	9	82	353	0	1	3	3	451
65	254	54	208	4	0	2	1	523
66	251	194	53	20	0	0	4	522
67	222	166	522	5	0	3	4	922
68	46	116	328	1	3	5	3	502
69	364	117	57	11	0	0	5	554
70	NV	NV	NV	NV	NV	NV	NV	NV

Contd....

Polling Station Level Election Results

Winner, Runner-up and 3rd Party Position & Winning Margin According to Polling Stations in Saharanpur Assembly in Assembly Election (AE) under Saharanpur Parliamentary Constituency in Uttar Pradesh (2022)

Polling Station Number	Winner Party	Winner Votes (%)	Runner-up Party	Runner-up Votes (%)	Winning Margin Votes (%)	Third Party	Third Party Votes (%)	Other Votes (%)
71	BJP	360 (68.83)	BSP	103 (19.69)	257 (49.14)	SP	48 (9.18)	12 (2.29)
72	BJP	316 (49.38)	BSP	259 (40.47)	57 (8.91)	SP	40 (6.25)	25 (3.91)
73	BJP	286 (54.06)	BSP	191 (36.11)	95 (17.95)	SP	42 (7.94)	10 (1.89)
74	BJP	355 (65.5)	BSP	118 (21.77)	237 (43.73)	SP	53 (9.78)	16 (2.95)
75	BJP	391 (58.18)	BSP	173 (25.74)	218 (32.44)	SP	90 (13.39)	18 (2.68)
76	BJP	389 (68.25)	BSP	91 (15.96)	298 (52.29)	SP	78 (13.68)	12 (2.11)
77	BJP	317 (59.36)	SP	100 (18.73)	217 (40.63)	BSP	98 (18.35)	19 (3.56)
78	BJP	360 (69.36)	SP	82 (15.8)	278 (53.56)	BSP	72 (13.87)	5 (0.96)
79	BJP	327 (46.85)	BSP	260 (37.25)	67 (9.6)	SP	92 (13.18)	19 (2.72)
80	BJP	341 (58.89)	SP	146 (25.22)	195 (33.67)	BSP	74 (12.78)	18 (3.11)
81	BJP	341 (63.74)	BSP	110 (20.56)	231 (43.18)	SP	67 (12.52)	17 (3.18)
82	BJP	397 (61.36)	SP	122 (18.86)	275 (42.5)	BSP	119 (18.39)	9 (1.39)
83	BJP	567 (74.7)	BSP	138 (18.18)	429 (56.52)	SP	19 (2.5)	35 (4.61)
84	BJP	351 (69.64)	BSP	96 (19.05)	255 (50.59)	SP	48 (9.52)	9 (1.79)
85	BJP	306 (61.08)	BSP	123 (24.55)	183 (36.53)	SP	59 (11.78)	13 (2.59)
86	BJP	824 (89.96)	SP	30 (3.28)	794 (86.68)	BSP	27 (2.95)	35 (3.82)
87	BJP	477 (79.9)	BSP	54 (9.05)	423 (70.85)	SP	47 (7.87)	19 (3.18)
88	BJP	551 (89.16)	SP	26 (4.21)	525 (84.95)	BSP	22 (3.56)	19 (3.07)
89	BJP	540 (89.11)	SP	30 (4.95)	510 (84.16)	BSP	23 (3.8)	13 (2.15)
90	BJP	468 (86.99)	BSP	31 (5.76)	437 (81.23)	SP	28 (5.2)	11 (2.04)
91	SP	296 (41)	BJP	210 (29.09)	86 (11.91)	BSP	180 (24.93)	36 (4.99)
92	BJP	203 (35.99)	SP	178 (31.56)	25 (4.43)	BSP	168 (29.79)	15 (2.66)
93	BSP	247 (44.75)	BJP	193 (34.96)	54 (9.79)	SP	96 (17.39)	16 (2.9)
94	BJP	559 (75.24)	BSP	102 (13.73)	457 (61.51)	SP	62 (8.34)	20 (2.69)
95	SP	423 (50.72)	BSP	210 (25.18)	213 (25.54)	BJP	186 (22.3)	15 (1.8)
96	BJP	403 (60.69)	SP	198 (29.82)	205 (30.87)	BSP	52 (7.83)	11 (1.66)
97	BJP	356 (74.17)	SP	59 (12.29)	297 (61.88)	BSP	50 (10.42)	15 (3.13)
98	BJP	298 (52.01)	SP	189 (32.98)	109 (19.03)	BSP	79 (13.79)	7 (1.22)
99	BJP	405 (58.87)	SP	150 (21.8)	255 (37.07)	BSP	119 (17.3)	14 (2.03)
100	BJP	491 (79.84)	SP	74 (12.03)	417 (67.81)	BSP	34 (5.53)	16 (2.6)
101	BJP	566 (74.67)	BSP	106 (13.98)	460 (60.69)	SP	67 (8.84)	19 (2.51)
102	BJP	460 (79.45)	BSP	65 (11.23)	395 (68.22)	SP	43 (7.43)	11 (1.9)
103	BJP	327 (55.14)	BSP	137 (23.1)	190 (32.04)	SP	104 (17.54)	25 (4.22)
104	BJP	464 (72.73)	BSP	91 (14.26)	373 (58.47)	SP	63 (9.87)	20 (3.13)
105	BJP	378 (70.52)	BSP	82 (15.3)	296 (55.22)	SP	58 (10.82)	18 (3.36)

Contd....

Socio-Economic Amenities - Rural

Access to Education Facilities

Particulars	Number of Villages (% of Population)				
	Available	Not Available	If Not Available (Distance of Nearest Facility)		
			A	B	C
Govt. Primary School	12 (18)	159 (82)	11 (2)	0 (0)	1 (0)
Private Primary School	79 (69)	92 (31)	1 (0)	0 (0)	0 (0)
Govt. Middle School	3 (6)	168 (94)	47 (18)	5 (2)	2 (1)
Private Middle School	36 (27)	135 (73)	16 (8)	0 (0)	1 (1)
Govt. Secondary School	1 (2)	170 (98)	38 (23)	31 (15)	6 (2)
Private Secondary School	9 (8)	162 (92)	30 (17)	15 (7)	4 (2)
Govt. Senior Secondary School	0 (0)	171 (100)	37 (25)	47 (26)	14 (6)
Private Senior Secondary School	5 (6)	166 (94)	21 (13)	13 (5)	5 (3)
Govt. Arts and Science Degree College	0 (0)	171 (100)	17 (11)	33 (20)	51 (30)
Private Arts and Science Degree College	0 (0)	171 (100)	4 (3)	7 (4)	4 (2)
Govt. Engineering College	0 (0)	171 (100)	4 (2)	19 (11)	29 (23)
Private Engineering College	0 (0)	171 (100)	18 (9)	11 (6)	40 (23)
Govt. Medicine College	0 (0)	171 (100)	7 (4)	11 (6)	71 (48)
Private Medicine College	0 (0)	171 (100)	0 (0)	9 (6)	21 (12)
Govt. Management Institute	0 (0)	171 (100)	1 (2)	14 (8)	43 (29)
Private Management Institute	0 (0)	171 (100)	11 (8)	24 (12)	26 (14)
Govt. Polytechnic	0 (0)	171 (100)	3 (2)	27 (16)	85 (52)
Private Polytechnic	0 (0)	171 (100)	1 (1)	6 (4)	21 (11)
Govt. Vocational Training School/ITI	0 (0)	171 (100)	2 (2)	27 (18)	95 (53)
Private Vocational Training School/ITI	0 (0)	171 (100)	1 (1)	2 (1)	5 (3)
Govt. Non Formal Training Centre	0 (0)	171 (100)	1 (1)	21 (12)	82 (51)
Private Non Formal Training Centre	0 (0)	171 (100)	0 (0)	3 (2)	2 (0)
Govt. School For Disabled	0 (0)	171 (100)	1 (1)	18 (11)	70 (42)
Private School For Disabled	0 (0)	171 (100)	0 (0)	1 (0)	2 (1)
Government Others	0 (0)	171 (100)	0 (0)	8 (4)	16 (10)
Private Others	0 (0)	171 (100)	0 (0)	0 (0)	0 (0)

Note : Distance A : Less than 5 km; B : Between 5-10 km; C : 10+ km.; Source : Data Analysis is based on 2011 Census.

DISCLAIMER

The Terms of Use and Disclaimer of Datanet India Private Limited (hereinafter referred to as "Datanet") for use of this analysis report of **Saharanpur Assembly Constituency (Saharanpur Vidhan Sabha)** :-

1. **Assembly Factbook™** is a Registered Trade Mark owned by Datanet.
2. All the maps are sketched and graphical representation only and have not been drawn to the scale and also not to represent the actual geographical area or boundary of the unit.
3. The data for the aforesaid analysis is based on authentic sources and has been culled from the various publications of Census, CSO and NSSO for district and block level data, various central and state government departments, Central & State Elections Commissions and the concerned Returning Officers' releases, Electoral Rolls, Election results and allied publications, internal assessment, surveys, estimates and analysis. Therefore, certain adjustment of data at micro level may have been done to arrive closer to the macro data.
4. Data have been provided on an "As Is" and "As AVAILABLE" basis
5. The colours shown in the maps or diagram and charts of a particular party, alliance or AC are indicative and do not represent them.
6. This publication which includes maps, sheets, graphs and data would be the property under copyright of Datanet only. The user may use these for its internal study, analysis and research purposes. It's public display, re-selling or any commercial uses by the user are not allowed.
7. Datanet has taken due care and caution in compilation and processing of data and allied information, but does not guarantee the accuracy, adequacy or completeness of any information/analysis and will be not responsible for any errors or omissions or for the results obtained from the use of such information/analysis.
8. All the contents for the publication have been culled from various authentic sources and Datanet reasonably believes such sources to be reliable, but does not make any representations, express or implied as to the accuracy or fitness of use of such information. The information or contents of the information/analysis do not constitute advice and should not be relied upon in making (or refraining from making) any decision. Any reliance placed upon the information provided by Datanet is the sole responsibility and strictly at the user's risk.
9. In no event will Datanet be liable for any damages (including, without limitation, damages for loss of business projects, or loss of profits) arising in contract, tort or otherwise from the use of or inability to use any of its contents, or from any action taken (or refrained from being taken) as a result of using the analysis or any of its contents. Datanet its directors, owners, editors, officials, employees, distributor and agents or any associate will not be liable for any errors in the information contained or any consequences arising from the use of the contents of the provided information/analysis.
10. If any provision of these terms and conditions is held invalid or illegal or unenforceable for any reason by any court of competent jurisdiction, such provision shall be severed and the remainder of provisions of the terms and conditions shall continue in full force and effect as if the Term of Use had been executed with the invalid, illegal or unenforceable provision eliminated.
11. If there are any discrepancies in the information provided, please bring it to attention of Datanet for suitable rectification measures.

Buy Online This Complete Book At
Indiastat Publication Book Store

www.indiastatpublications.com

or go directly at

[http://www.indiastatpublications.com/
Assembly_factbook/Uttar Pradesh/Saharanpur/ Saharanpur](http://www.indiastatpublications.com/Assembly_factbook/Uttar%20Pradesh/Saharanpur/Saharanpur)

 **india**stat**elections**

ISBN : 978-93-5905-924-2



9 789359 059242