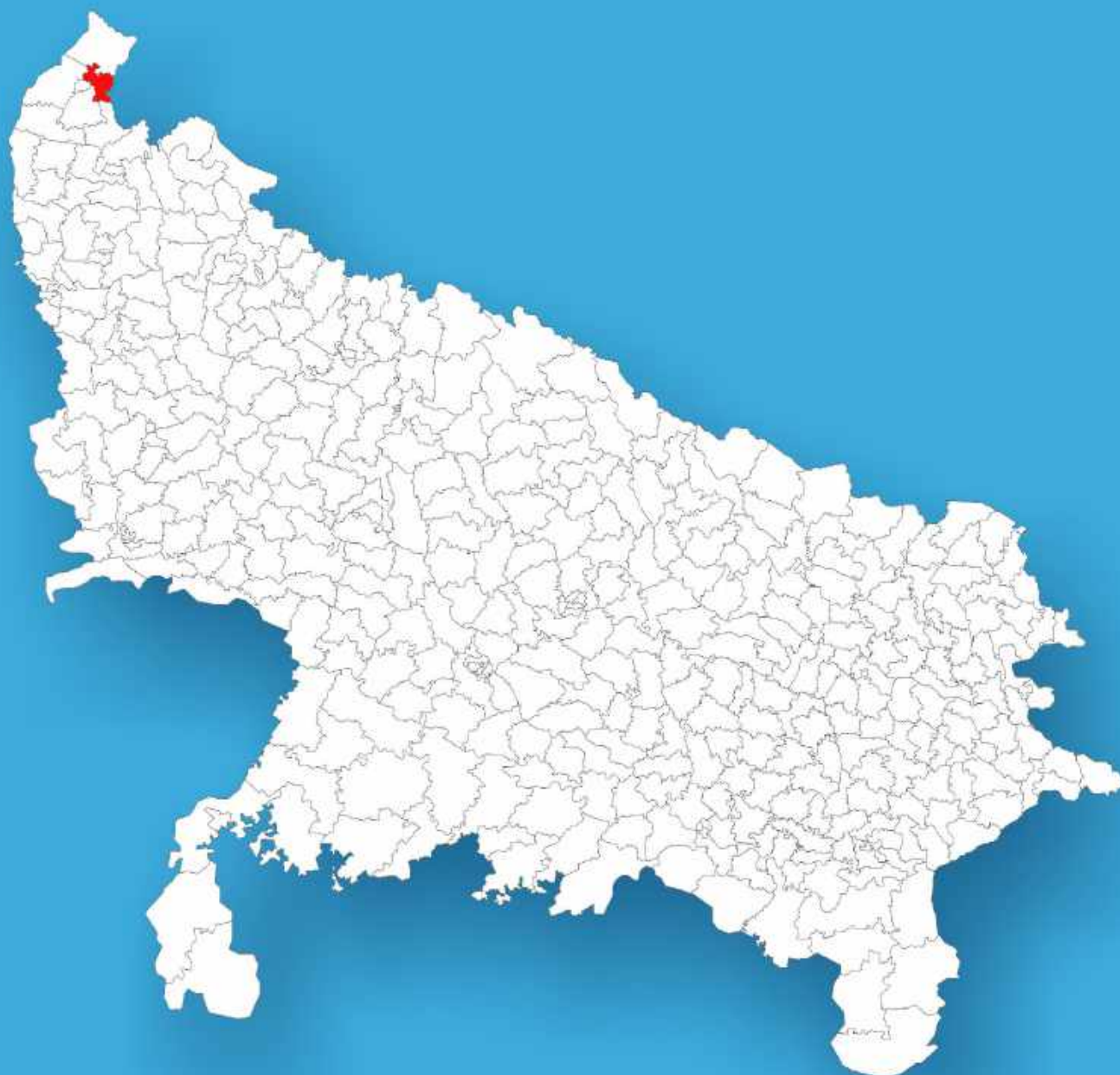




Uttar Pradesh

# Assembly Factbook™

Saharanpur Nagar Assembly Constituency



Key Electoral Data of Saharanpur Nagar  
Assembly Constituency (Vidhan Sabha)

Uttar Pradesh

# **Assembly Factbook™**

Saharanpur Nagar Assembly Constituency



Saharanpur Nagar Vidhan Sabha

**Editor & Director**

Dr. R.K. Thukral

**Research Editor**

Dr. Shafeeq Rahman

**Compiled, Researched and Published by  
Datanet India Pvt. Ltd.**

D-100, 1st Floor,

Okhla Industrial Area, Phase-I,

New Delhi- 110020.

Ph.: 91-11- 43580781-84

Email : support@indiastatpublications.com

Website : www.indiastatelections.com

**Online Book Store :**

www.indiastatpublications.com

**Report No. :** AFB/UP-003-0125

**ISBN :** 978-93-5822-149-7

**First Edition :** January, 2018

**Eighth Updated Edition :** January, 2025

**Price :** Rs.11500/-

US\$ 310

**© Datanet India Pvt. Ltd.**

All rights reserved. No part of this book may be reproduced, stored in a retrieval system or transmitted in any form or by any means, mechanical photocopying, photographing, scanning, recording or otherwise without the prior written permission of the publisher. Please refer to Disclaimer at page no. 280 for the use of this publication.

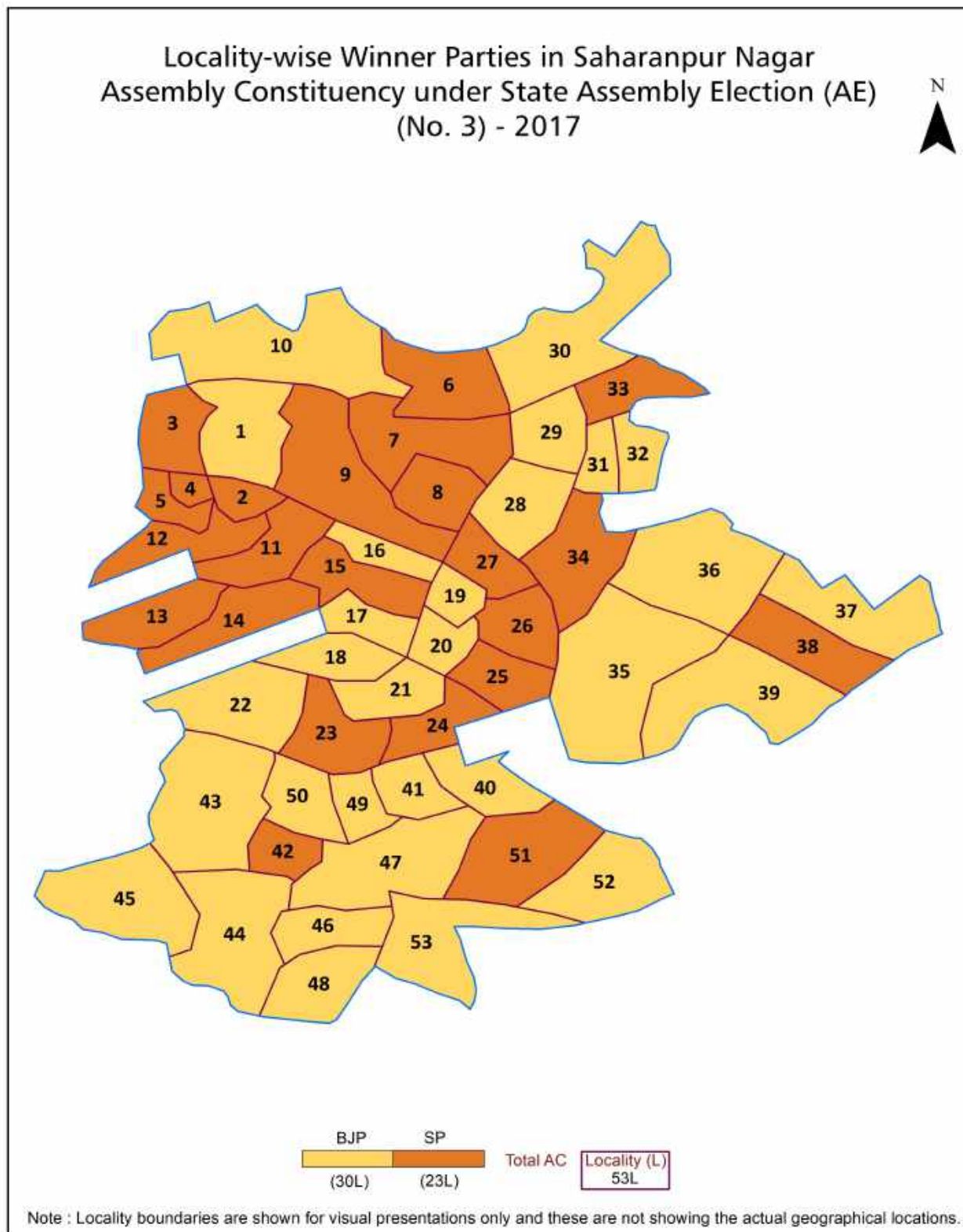
Printed in India

## Contents

No.	Particulars	Page No.
	<b>Introduction</b>	
1	Assembly Constituency - (Vidhan Sabha) at a Glance   Features of Assembly as per Delimitation Commission of India (2008)	1-2
	<b>Location and Political Maps</b>	
2	Location Map   Boundaries of Assembly Constituency - (Vidhan Sabha) in District   Boundaries of Assembly Constituency under Parliamentary Constituency - (Lok Sabha)   Locality-wise Winner Parties-2024, 2022, 2019, 2017, 2014, 2012 and 2009	3-11
	<b>Administrative Setup (2011)</b>	
3	District   Sub-district   Towns   Villages   Inhabited Villages   Uninhabited Villages   Village Panchayat   Intermediate Panchayat	12
	<b>Demographics (2011)</b>	
4	Population   Households   Rural/Urban Population   Sex Ratio (Total & 0-6 Years)   Religious Population   Social Population   Literacy Rate	13
	<b>Electoral Features</b>	
5	Important Dates of Last Elections Held   Electors by Gender   Service Electors   Voters   Voters Turnout   Polling Stations & Average Number of Electors per Polling Station   Electors by Age Group   Present Elected Representatives	14-19
	<b>Historical Summary Election Results</b>	
6	Vote Share of Major Parties   Winning Margin (Number & Percentage)   Polarity of Parties   Summary Result of Assembly Segment of Parliamentary Election 2024, 2019, 2014 and 2009   Summary Result of Assembly Elections 2022, 2017 and 2012	20-29
	<b>Polling Station Level Election Results</b>	
7	Name and Number of Polling Station 2024, 2022, 2019, 2017, 2014, 2012 and 2009   Polling Station-wise Electors, Voters & Voters Turnout 2024, 2022, 2019, 2017, 2014, 2012 and 2009   Polling Station wise Elections Results 2024, 2022, 2019, 2017, 2014, 2012 and 2009	30-273
	<b>Share of Assembly Constituency</b>	
8	Share of Assembly Constituency - (Vidhan Sabha) in State, District and Parliamentary Constituency - (Lok Sabha)	274
9	<b>Abbreviation &amp; Sources</b>	276-279
10	<b>Disclaimer</b>	280



## Location & Political Map

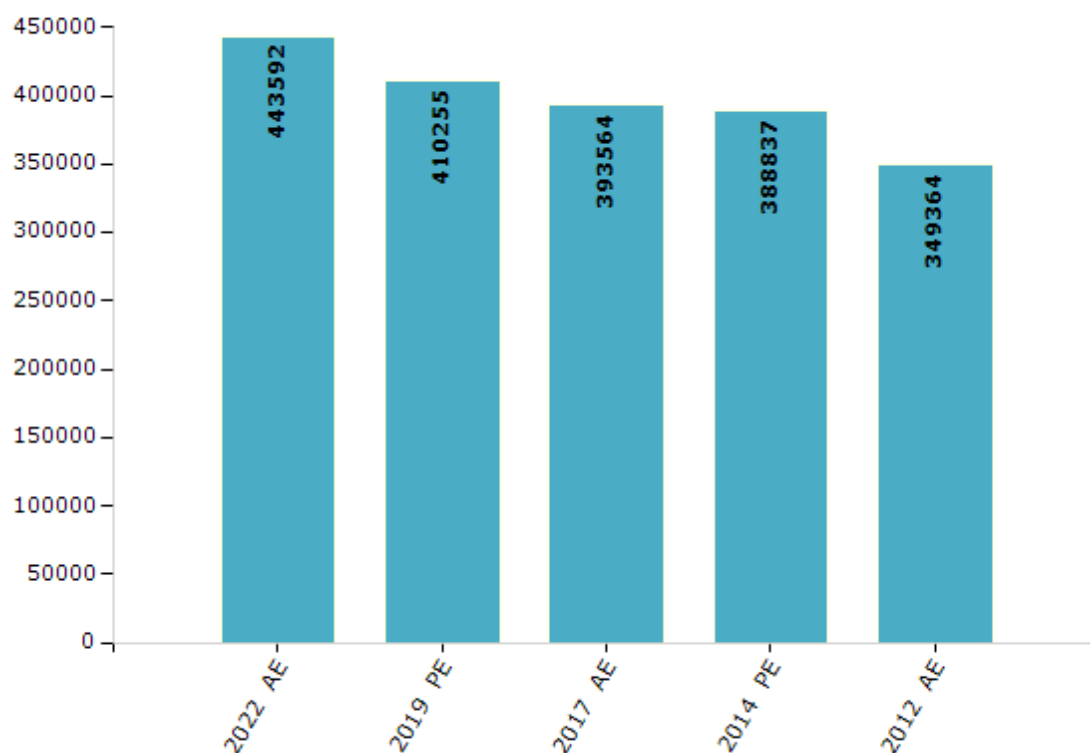


## Electoral Features

### Electors by Male & Female

Year	Male	Female	Others	Total	Year	Male	Female	Others	Total
2022 AE	232891	210645	56	443592	1991 AE	-	-	-	-
2019 PE	218310	191897	48	410255	1989 AE	-	-	-	-
2017 AE	210503	183024	37	393564	1985 AE	-	-	-	-
2014 PE	210678	178122	37	388837	1980 AE	-	-	-	-
2012 AE	190567	158770	27	349364	1977 AE	-	-	-	-
2009 PE	-	-	-	-	1974 AE	-	-	-	-
2007 AE	-	-	-	-	1969 AE	-	-	-	-
2004 PE	-	-	-	-	1967 AE	-	-	-	-
2002 AE	-	-	-	-	1962 AE	-	-	-	-
1999 PE	-	-	-	-	1957 AE	-	-	-	-
1996 AE	-	-	-	-	1952 AE	-	-	-	-
1993 AE	-	-	-	-					

Number of Electors



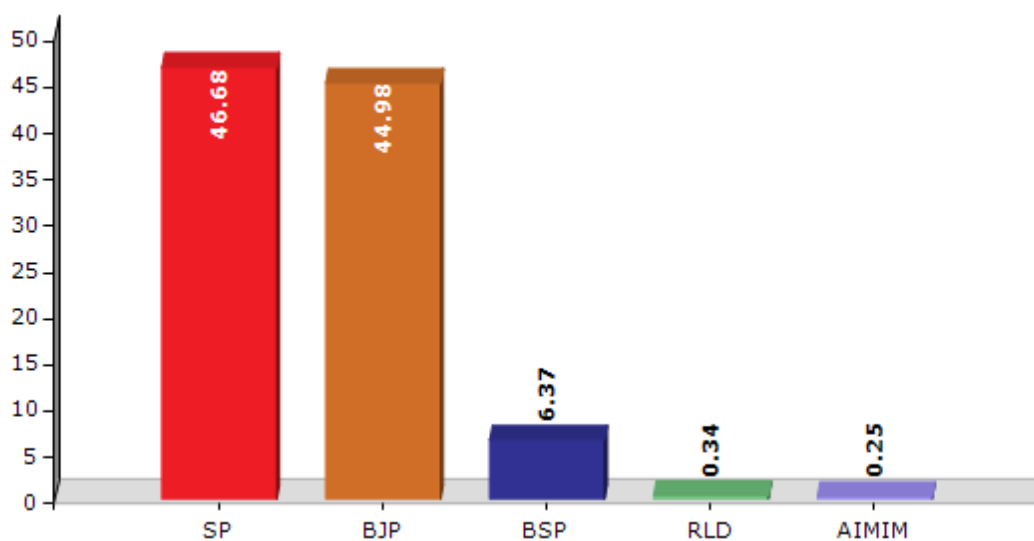
**Note :** AE : Assembly Election, PE : Assembly Segment of Parliamentary Election

## Historical Summary Election Results

### Summary Result of Assembly Election - 2017

Candidate Name	Party	Votes	Votes %
Sanjay Garg	SP	127210	46.68
Rajiv Gumber	BJP	122574	44.98
Mukesh Dixit	BSP	17350	6.37
Bhoora Malik	RLD	934	0.34
Talat Khan	AIMIM	693	0.25
Shabnam	IND	594	0.22
Zainul Aabideen Siddiqui	PBI	494	0.18
Roshan Singh	IND	409	0.15
Bharat Raj	BMUP	386	0.14
Shiv Kumar Gupta	IND	286	0.1
Shiv Kumar	SWAJANPA	265	0.1
Vinay Dhiman	OP	255	0.09
Ravinder Arora	SHS	223	0.08
Mohd.Mursleen	IND	161	0.06
	NOTA	675	0.25

Votes Percentage of Top Parties - 2017



## Polling Station Level Election Results

### Number and Name of Polling Stations (PS) (2022)

Number of Polling Stations	Name of Polling Stations	Number of Polling Stations	Name of Polling Stations
1	Lord Mahavira Academy, Chilkana Road, Kamra No. 1	21	Ayesha Model Public School, Kamela Colony, Kamra No. 4
2	Lord Mahavira Academy, Chilkana Road, Kamra No. 2	22	Purve Madhyamik Vidyalaya, Kamla Colony, Kamra No.1
3	Lord Mahavira Academy, Chilkana Road, Kamra No. 3	23	Purve Madhyamik Vidyalaya, Kamla Colony, Kamra No.2
4	Lord Mahavira Academy, Chilkana Road, Kamra No. 4	24	Purve Madhyamik Vidyalaya, Kamla Colony, Kamra No.3
5	Lord Mahavira Academy, Chilkana Road, Kamra No. 5	25	Purve Madhyamik Vidyalaya, Kamla Colony, Kamra No.4
6	Nawab Public School, Azad Colony, Kamra No. 1	26	Purve Madhyamik Vidyalaya, Kamla Colony, Kamra No.5
7	Nawab Public School, Azad Colony, Kamra No. 2	27	Purve Madhyamik Vidyalaya, Kamla Colony, Kamra No.6
8	Nawab Public School, Azad Colony, Kamra No. 3	28	Prathmik Vidhalaya Nai Building, Kamela Colony, Kamra No. 1
9	Nawab Public School, Azad Colony, Kamra No. 4	29	Prathmik Vidhalaya Nai Building, Kamela Colony, Kamra No. 2
10	Nawab Public School, Azad Colony, Kamra No. 5	30	Rajkiye Kanya Inter College, Kamela Colony, Kamra No. 1
11	Maruful Quran Madrasa Muzaffara Hall, Gotesah, Kamra No. 1	31	Rajkiye Kanya Inter College, Kamela Colony, Kamra No. 2
12	Maruful Quran Madrasa Muzaffara Hall, Gotesah, Kamra No. 2	32	Rajkiye Kanya Inter College, Kamela Colony, Kamra No. 3
13	Maruful Quran Madrasa Muzaffara Hall, Gotesah, Kamra No. 3	33	Rajkiye Kanya Inter College, Kamela Colony, Kamra No. 4
13A	Maruful Quran Madrasa Muzaffara Hall, Gotesah, Kamra No. 4	34	Rajkiye Kanya Inter College, Kamela Colony, Kamra No. 5
14	Ishtaulquran Madrasa Indrachak, Sabri Ka Bagh Kamra No. 1	35	Rajkiye Kanya Inter College, Kamela Colony, Kamra No. 6
15	Ishtaulquran Madrasa Indrachak, Sabri Ka Bagh Kamra No. 2	36	Rajkiye Kanya Inter College, Kamela Colony, Kamra No. 7
16	Ishtaulquran Madrasa Indrachak, Sabri Ka Bagh Kamra No. 3	37	Rajkiye Kanya Inter College, Kamela Colony, Kamra No. 8
17	Ishtaulquran Madrasa Indrachak, Sabri Ka Bagh Kamra No. 4	38	Karaylya Niryat Nigam Hall, Mandi Samiti Road, Kamra No 1
18	Ayesha Model Public School, Kamela Colony, Kamra No. 1	39	Karaylya Niryat Nigam Hall, Mandi Samiti Road, Kamra No 2
19	Ayesha Model Public School, Kamela Colony, Kamra No. 2	40	Karaylya Niryat Nigam Hall, Mandi Samiti Road, Kamra No 3
20	Ayesha Model Public School, Kamela Colony, Kamra No. 3	41	Krishi Utpadan Mandi Samiti Road, Dukaan No.-1

Contd....



## Polling Station Level Election Results

### Polling Station-wise Votes Secured by Overall Top Five Parties in Saharanpur Nagar Assembly in Assembly Election (AE) under Saharanpur Parliamentary Constituency in Uttar Pradesh (2022)

Number of Polling Station	Winner - Rajeev Gumber (BJP)	Runner-up - Sanjay Garg (SP)	3rd - Manish (BSP)	4th - Sukhwinder Kaur (INC)	5th - Mansoor Ahmed (ASPKR)	NOTA	Other	Total Votes Secured
35	3	439	4	2	5	0	0	453
36	15	499	3	1	10	3	4	535
37	9	623	3	2	0	0	7	644
38	14	745	5	2	3	0	7	776
39	5	434	0	0	1	1	6	447
40	9	477	3	5	1	5	4	504
41	10	487	4	6	6	4	30	547
42	7	391	0	2	1	2	2	405
43	15	731	0	1	1	5	6	759
44	392	346	1	6	2	1	3	751
45	548	190	5	2	2	2	0	749
46	727	110	5	4	0	3	1	850
47	156	652	1	2	3	7	5	826
48	8	894	0	2	0	2	3	909
49	13	791	5	5	4	2	3	823
50	23	715	5	2	1	3	7	756
51	10	768	1	4	0	0	8	791
52	7	629	3	1	0	2	7	649
53	5	713	3	7	2	1	7	738
54	10	513	0	0	2	1	9	535
55	6	522	6	0	3	2	17	556
56	15	781	3	3	0	2	25	829
57	7	733	2	1	1	4	7	755
58	14	519	3	1	0	1	7	545
59	11	743	1	4	13	0	19	791
60	13	658	1	3	2	3	11	691
61	7	711	4	8	3	1	18	752
62	11	647	1	2	2	1	11	675
63	98	613	5	7	0	1	4	728
64	17	714	1	0	2	5	8	747
65	35	446	0	2	1	2	1	487
66	4	414	2	1	1	0	1	423
67	709	50	37	2	7	0	2	807
68	32	452	0	3	1	0	1	489
69	6	639	1	2	0	2	14	664

Contd....

## Polling Station Level Election Results

**Winner, Runner-up and 3rd Party Position & Winning Margin According to Polling Stations in Saharanpur Nagar Assembly in Assembly Election (AE) under Saharanpur Parliamentary Constituency in Uttar Pradesh (2022)**

Polling Station Number	Winner Party	Winner Votes (%)	Runner-up Party	Runner-up Votes (%)	Winning Margin Votes (%)	Third Party	Third Party Votes (%)	Other Votes (%)
70	SP	669 (91.27)	INC	27 (3.68)	642 (87.59)	BJP	13 (1.77)	24 (3.27)
71	SP	464 (95.28)	BJP	10 (2.05)	454 (93.23)	ABVP	3 (0.62)	10 (2.05)
72	SP	566 (98.09)	BJP	4 (0.69)	562 (97.4)	INC	4 (0.69)	3 (0.52)
73	SP	559 (97.73)	BJP	11 (1.92)	548 (95.81)	AAP	2 (0.35)	0 (0)
74	SP	457 (96.62)	INC	6 (1.27)	451 (95.35)	BJP	5 (1.06)	5 (1.06)
75	SP	400 (98.04)	ABVP	3 (0.74)	397 (97.3)	BJP	2 (0.49)	3 (0.74)
76	SP	377 (95.93)	BJP	8 (2.04)	369 (93.89)	BMUP	2 (0.51)	6 (1.53)
77	SP	845 (96.68)	BJP	19 (2.17)	826 (94.51)	ABVP	3 (0.34)	7 (0.8)
78	BJP	411 (53.45)	SP	252 (32.77)	159 (20.68)	BSP	90 (11.7)	16 (2.08)
79	BJP	709 (91.96)	SP	52 (6.74)	657 (85.22)	INC	6 (0.78)	4 (0.52)
80	SP	657 (97.33)	BJP	7 (1.04)	650 (96.29)	INC	5 (0.74)	6 (0.89)
81	SP	616 (97.47)	BJP	7 (1.11)	609 (96.36)	INC	3 (0.47)	6 (0.95)
82	SP	665 (95.82)	BJP	11 (1.59)	654 (94.23)	SANVP	4 (0.58)	14 (2.02)
83	SP	682 (96.74)	BJP	10 (1.42)	672 (95.32)	LD	7 (0.99)	6 (0.85)
84	SP	530 (95.32)	BJP	15 (2.7)	515 (92.62)	BSP	4 (0.72)	7 (1.26)
85	BJP	627 (67.93)	SP	280 (30.34)	347 (37.59)	INC	11 (1.19)	5 (0.54)
86	SP	590 (73.93)	BJP	196 (24.56)	394 (49.37)	BSP	3 (0.38)	9 (1.13)
87	BJP	523 (94.92)	SP	20 (3.63)	503 (91.29)	INC	6 (1.09)	2 (0.36)
88	BJP	590 (87.02)	SP	71 (10.47)	519 (76.55)	ASPKR	8 (1.18)	9 (1.33)
89	BJP	386 (88.33)	SP	42 (9.61)	344 (78.72)	ASPKR	4 (0.92)	5 (1.14)
90	BJP	698 (85.02)	SP	93 (11.33)	605 (73.69)	BSP	13 (1.58)	17 (2.07)
91	BJP	854 (96.28)	SP	20 (2.25)	834 (94.03)	BSP	5 (0.56)	8 (0.9)
92	BJP	453 (68.33)	SP	187 (28.21)	266 (40.12)	AAP	10 (1.51)	13 (1.96)
93	SP	573 (97.45)	BSP	5 (0.85)	568 (96.6)	ASPKR	5 (0.85)	5 (0.85)
94	SP	446 (98.45)	BSP	3 (0.66)	443 (97.79)	BJP	2 (0.44)	2 (0.44)
95	SP	677 (97.55)	BJP	8 (1.15)	669 (96.4)	BSP	4 (0.58)	5 (0.72)
96	SP	486 (97.2)	BJP	7 (1.4)	479 (95.8)	ASPKR	3 (0.6)	4 (0.8)
97	SP	438 (93.99)	BJP	11 (2.36)	427 (91.63)	ABVP	6 (1.29)	11 (2.36)
98	SP	882 (96.92)	BJP	11 (1.21)	871 (95.71)	INC	11 (1.21)	6 (0.66)
99	SP	588 (86.98)	BJP	77 (11.39)	511 (75.59)	ASPKR	5 (0.74)	6 (0.89)
100	SP	521 (97.38)	BJP	8 (1.5)	513 (95.88)	INC	2 (0.37)	4 (0.75)
101	SP	548 (96.14)	BJP	7 (1.23)	541 (94.91)	BSP	5 (0.88)	10 (1.75)
102	SP	531 (88.8)	BJP	16 (2.68)	515 (86.12)	INC	10 (1.67)	41 (6.86)
103	SP	665 (95.96)	BJP	14 (2.02)	651 (93.94)	INC	7 (1.01)	7 (1.01)
104	SP	681 (96.87)	BJP	16 (2.28)	665 (94.59)	INC	4 (0.57)	2 (0.28)

Contd....

## DISCLAIMER

The Terms of Use and Disclaimer of Datanet India Private Limited (hereinafter referred to as "Datanet") for use of this analysis report of **Saharanpur Nagar Assembly Constituency (Saharanpur Nagar Vidhan Sabha) :-**

1. **Assembly Factbook™** is a Registered Trade Mark owned by Datanet.
2. All the maps are sketched and graphical representation only and have not been drawn to the scale and also not to represent the actual geographical area or boundary of the unit.
3. The data for the aforesaid analysis is based on authentic sources and has been culled from the various publications of Census, CSO and NSSO for district and block level data, various central and state government departments, Central & State Elections Commissions and the concerned Returning Officers' releases, Electoral Rolls, Election results and allied publications, internal assessment, surveys, estimates and analysis. Therefore, certain adjustment of data at micro level may have been done to arrive closer to the macro data.
4. Data have been provided on an "As Is" and "As AVAILABLE" basis
5. The colours shown in the maps or diagram and charts of a particular party, alliance or AC are indicative and do not represent them.
6. This publication which includes maps, sheets, graphs and data would be the property under copyright of Datanet only. The user may use these for its internal study, analysis and research purposes. It's public display, re-selling or any commercial uses by the user are not allowed.
7. Datanet has taken due care and caution in compilation and processing of data and allied information, but does not guarantee the accuracy, adequacy or completeness of any information/analysis and will be not responsible for any errors or omissions or for the results obtained from the use of such information/analysis.
8. All the contents for the publication have been culled from various authentic sources and Datanet reasonably believes such sources to be reliable, but does not make any representations, express or implied as to the accuracy or fitness of use of such information. The information or contents of the information/analysis do not constitute advice and should not be relied upon in making (or refraining from making) any decision. Any reliance placed upon the information provided by Datanet is the sole responsibility and strictly at the user's risk.
9. In no event will Datanet be liable for any damages (including, without limitation, damages for loss of business projects, or loss of profits) arising in contract, tort or otherwise from the use of or inability to use any of its contents, or from any action taken (or refrained from being taken) as a result of using the analysis or any of its contents. Datanet its directors, owners, editors, officials, employees, distributor and agents or any associate will not be liable for any errors in the information contained or any consequences arising from the use of the contents of the provided information/analysis.
10. If any provision of these terms and conditions is held invalid or illegal or unenforceable for any reason by any court of competent jurisdiction, such provision shall be severed and the remainder of provisions of the terms and conditions shall continue in full force and effect as if the Term of Use had been executed with the invalid, illegal or unenforceable provision eliminated.
11. If there are any discrepancies in the information provided, please bring it to attention of Datanet for suitable rectification measures.

**Buy Online This Complete Book At**  
**Datanet India eBooks Store**

[www.indiastatpublications.com](http://www.indiastatpublications.com)

or go directly at

[http://www.indiastatpublications.com/  
Assembly\\_factbook/Uttar Pradesh/Saharanpur/  
Saharanpur\\_Nagar](http://www.indiastatpublications.com/Assembly_factbook/Uttar%20Pradesh/Saharanpur/Saharanpur_Nagar)

 **indiastat**elections

ISBN : 978-93-5822-149-7



9 789358 221497