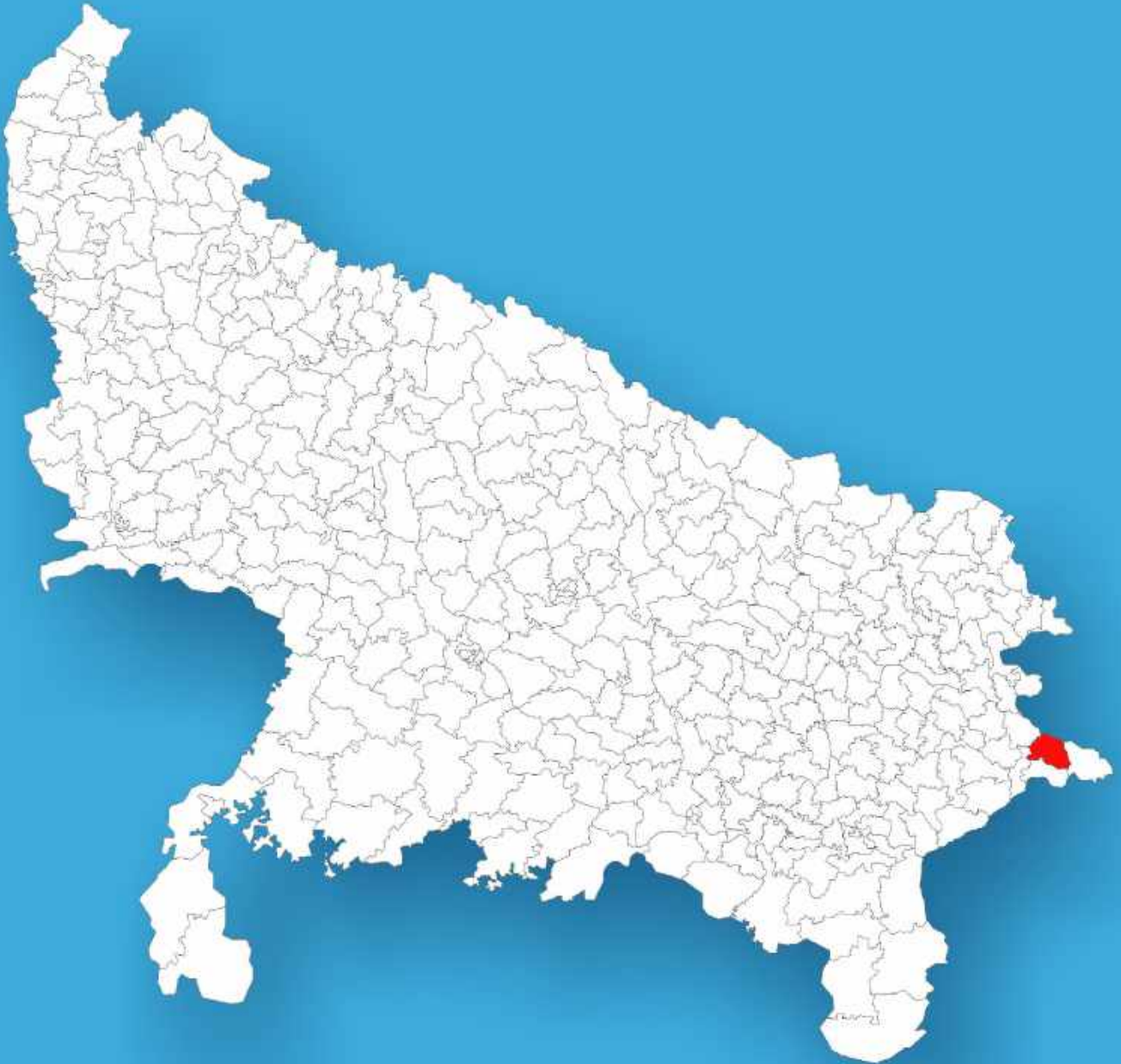




Uttar Pradesh

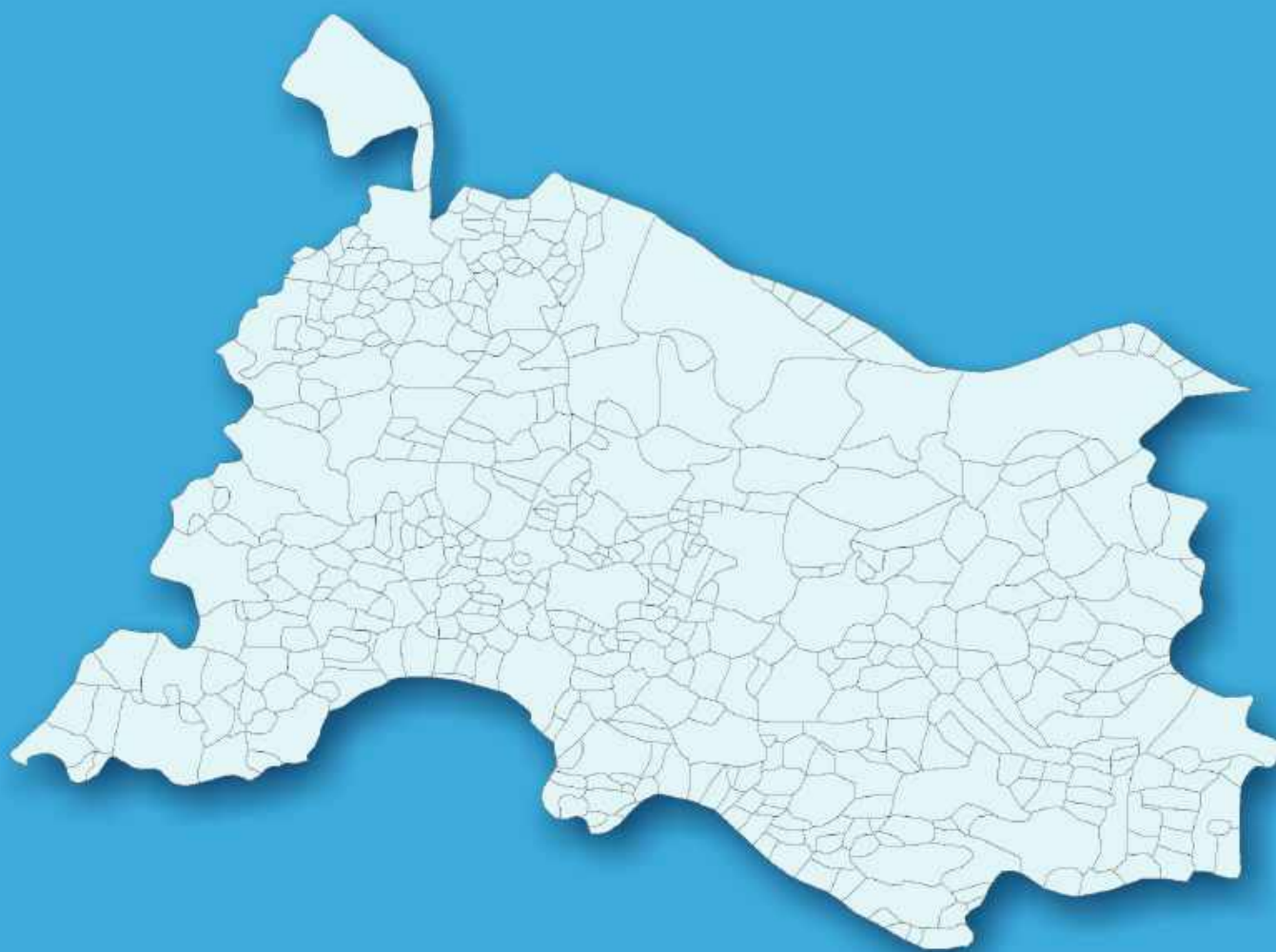
Assembly Factbook™

Bansdih Assembly Constituency



Key Electoral Data of Bansdih
Assembly Constituency (Vidhan Sabha)

Uttar Pradesh
Assembly FactbookTM
Bansdih Assembly Constituency



Bansdih Vidhan Sabha

Editor & Director

Dr. R.K. Thukral

Research Editor

Dr. Shafeeq Rahman

**Compiled, Researched and Published by
Datanet India Pvt. Ltd.**

D-100, 1st Floor,

Okhla Industrial Area, Phase-I,

New Delhi- 110020.

Ph.: 91-11- 43580781-84

Email : support@indiastatpublications.com

Website : www.indiastatelections.com

Online Book Store :

www.indiastatpublications.com

Report No. : AFB/UP-362-0125

ISBN : 978-93-5905-908-2

First Edition : January, 2018

Eighth Updated Edition : January, 2025

Price : Rs.11500/-

US\$ 310

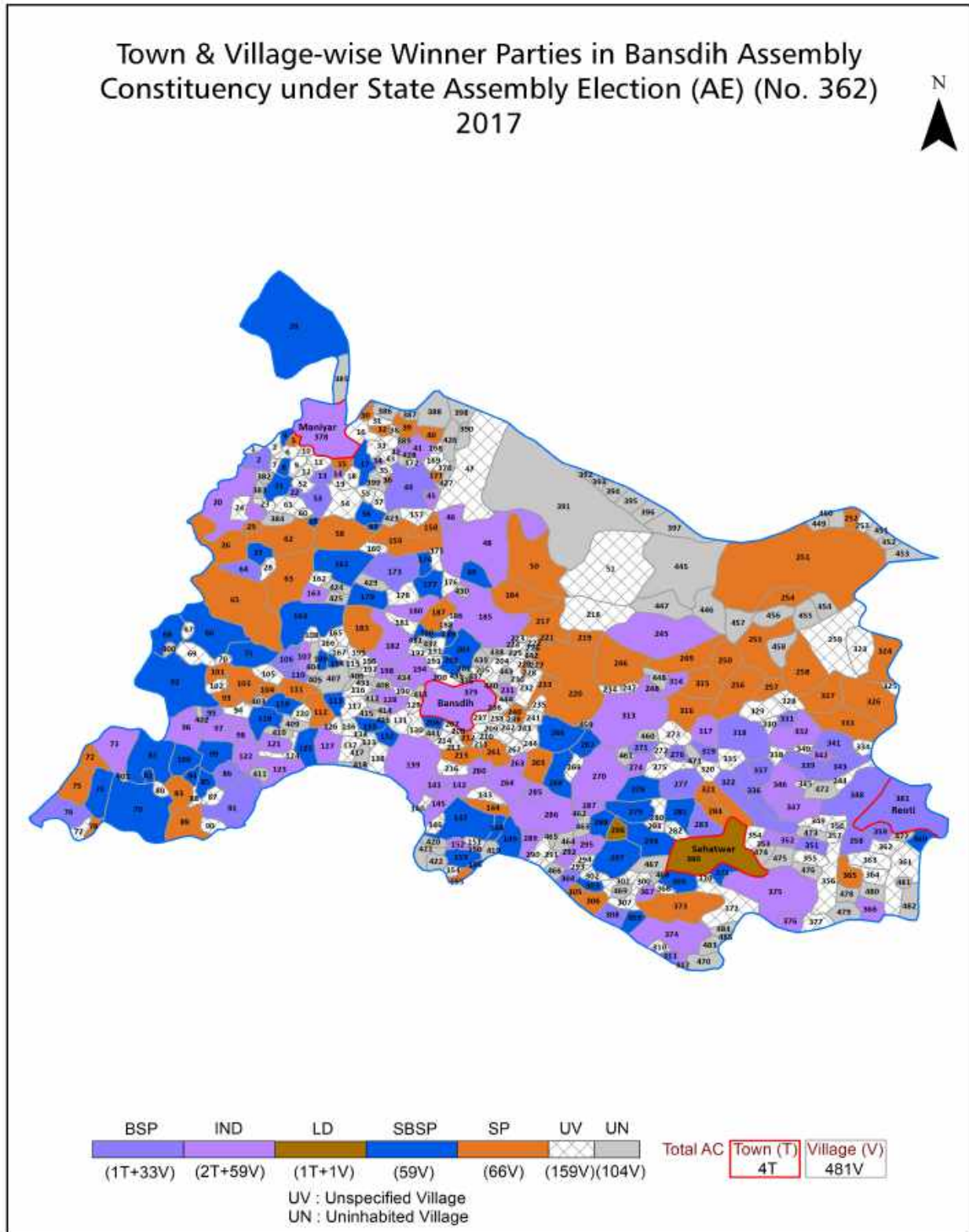
© Datanet India Pvt. Ltd.

All rights reserved. No part of this book may be reproduced, stored in a retrieval system or transmitted in any form or by any means, mechanical photocopying, photographing, scanning, recording or otherwise without the prior written permission of the publisher. Please refer to Disclaimer at page no. 354 for the use of this publication.

Printed in India

No.	Particulars	Page No.
	Introduction	
1	Assembly Constituency - (Vidhan Sabha) at a Glance Features of Assembly as per Delimitation Commission of India (2008)	1-2
	Location and Political Maps	
2	Location Map Boundaries of Assembly Constituency - (Vidhan Sabha) in District Boundaries of Assembly Constituency under Parliamentary Constituency - (Lok Sabha) Town & Village-wise Winner Parties-2024, 2022, 2019, 2017, 2014, 2012 and 2009	3-11
	Administrative Setup (2011)	
3	District Sub-district Towns Villages Inhabited Villages Uninhabited Villages Village Panchayat Intermediate Panchayat	12-31
	Demographics (2011)	
4	Population Households Rural/Urban Population Towns and Villages by Population Size Sex Ratio (Total & 0-6 Years) Religious Population Social Population Literacy Rate	32-33
	Electoral Features	
5	Important Dates of Last Elections Held Electors by Gender Service Electors Voters Voters Turnout Polling Stations & Average Number of Electors per Polling Station Electors by Age Group Present Elected Representatives	34-39
	Historical Summary Election Results	
6	Vote Share of Major Parties Winning Margin (Number & Percentage) Polarity of Parties Summary Result of Assembly Segment of Parliamentary Election 2024, 2019, 2014, 2009, 2004 and 1999 Summary Result of Assembly Elections 2022, 2017, 2012, 2007, 2002, 1996, 1993, 1991, 1989, 1985, 1980, 1977, 1974, 1969, 1967, 1962, 1957 and 1952	40-69
	Polling Station Level Election Results	
7	Name and Number of Polling Station 2024, 2022, 2019, 2017, 2014, 2012 and 2009 Polling Station-wise Electors, Voters & Voters Turnout 2024, 2022, 2019, 2017, 2014, 2012 and 2009 Polling Station wise Elections Results 2024, 2022, 2019, 2017, 2014, 2012 and 2009	70-312
	Panchayat and Local Bodies Election Results	
8	Panchayat Result 2015 Urban Local Bodies Result 2012	313-332
	Share of Assembly Constituency	
9	Share of Assembly Constituency - (Vidhan Sabha) in State, District and Parliamentary Constituency - (Lok Sabha)	333
	Socio-Economic Amenities (2011)	
10	Access to Administrative Units Agricultural, Manufacturing and Industrial Commodities Demographic Indicators Education Health & Manpower Drinking Water Supply Sanitation Entertainment and Recreations Infrastructure Power Food Allocation Distribution and Marketing of Agriculture Commodities Infrastructure Transport and Road Infrastructure Communication Banking and Financial Services Land Use Irrigation Source	335-349
11	Abbreviation & Sources	350-353
12	Disclaimer	354

Location & Political Map



Administrative Setup

List of Village Panchayat & Intermediate Panchayat (Block) Name - 2011

Village Name	Village Panchayat Name	Intermediate Panchayat Name
A. Khiruchapara Nobrar	Cakki Diyra Sultanpur	Maniyar
Aaschoora	Aaschaura	Veruarwari
Aasman Dhodha	Asman	Revati
Abdulla Pur	Adar	Veruarwari
Achhuhi	Janpur	Veruarwari
Adamapur	Regaha	Bansdih
Adar	Adar	Veruarwari
Aghaila	Bansdih	Revati
Agur	Jitaura	Bansdih
Ahirouli Pandey	Arauli	Maniyar
Akbarpura	Khnapur	Revati
Akhitiyarpur	Kaithwarli	Veruarwari
Akolhi	Duhijan	Bansdih
Alakh Diyari Taluka Kharouli	Alakhdiyari	Bansdih
Alasgarh Khas	Pathkhauli	Maniyar
Ankanthpur	Shivrampur	Veruarwari
Appael	Appal	Veruarwari
Araji Mafi Atar Darria	Kushhar	Revati
Asega	Asega	Veruarwari
Asegi	Narayanpur	Veruarwari
Atardarria	Kushhar	Revati
Aundhi	Badsari	Veruarwari
Babhanawali Taluk Handiha	Babhnauli	Revati
Babhanouli Taluka Bansdih	Bamnauli	Veruarwari
Babhnauli Taluk Rewati	Vishunapur	Revati
Babhnauli Taluk Dumaria	Paidopur	Bansdih
Bada Gaon	Badagaon	Maniyar
Badasari	Badsari	Veruarwari
Badsari Jagir	Badsari Jagir	Maniyar

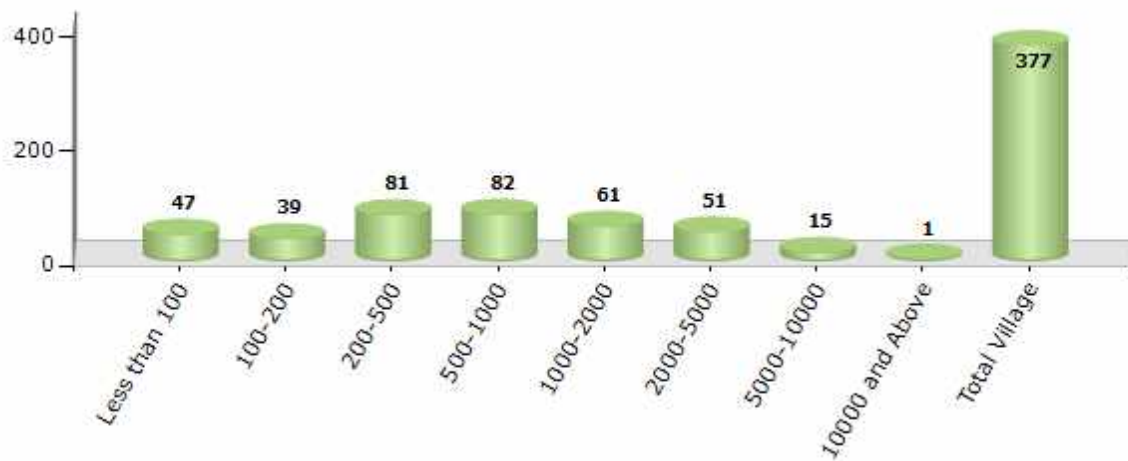
Contd....

Demographics

Number of Villages by Population Size - 2011

Less than 100	100-200	200-500	500-1000	1000-2000	2000-5000	5000-10000	10000 and Above	Total Village
47	39	81	82	61	51	15	1	377

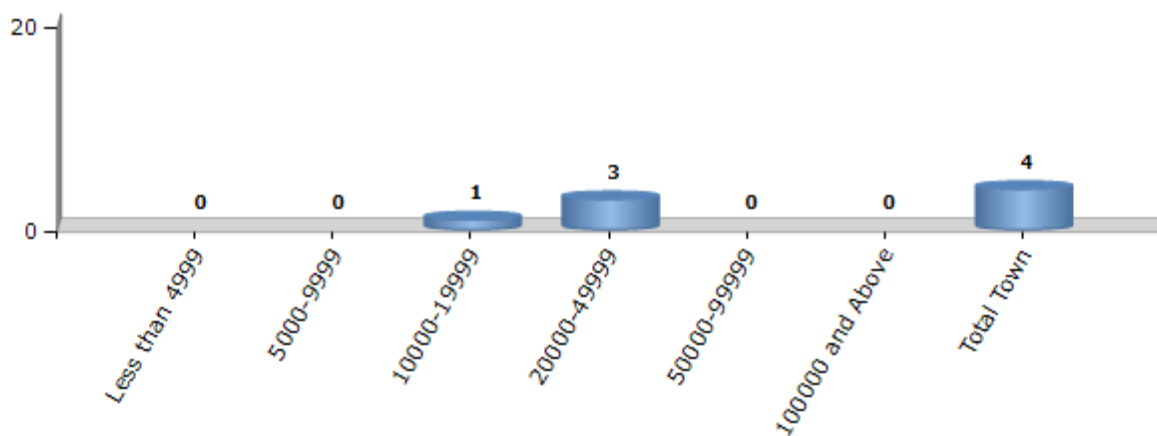
Number of Villages by Population Size - 2011



Number of Towns by Population Size - 2011

Less than 4999	5000-9999	10000-19999	20000-49999	50000-99999	100000 and Above	Total Town
0	0	1	3	0	0	4

Number of Towns by Population Size - 2011

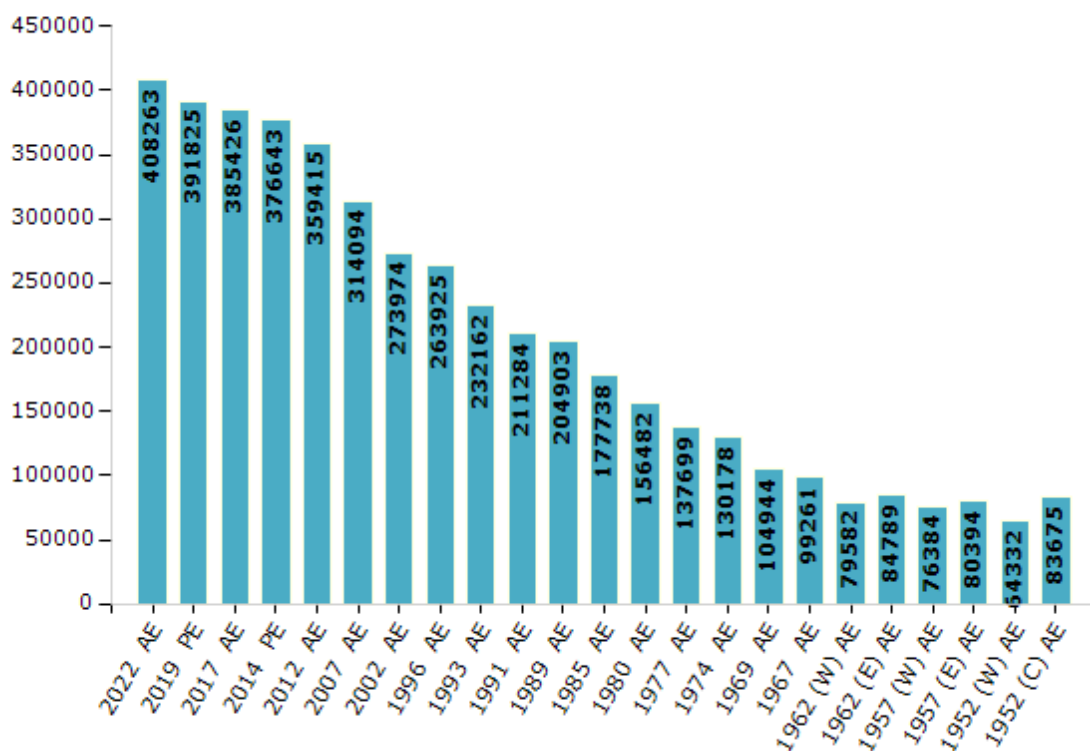


Electoral Features

Electors by Male & Female

Year	Male	Female	Others	Total	Year	Male	Female	Others	Total
2022 AE	220990	187237	36	408263	1989 AE	104541	100362	-	204903
2019 PE	213028	178762	35	391825	1985 AE	94875	82863	-	177738
2017 AE	209471	175937	18	385426	1980 AE	83191	73291	-	156482
2014 PE	206306	170325	12	376643	1977 AE	75915	61784	-	137699
2012 AE	199438	159968	9	359415	1974 AE	78103	52075	-	130178
2009 PE	-	-	-	-	1969 AE	57619	47325	-	104944
2007 AE	169871	144223	-	314094	1967 AE	-	-	-	99261
2004 PE	-	-	-	-	1962 (W) AE	-	-	-	79582
2002 AE	151397	122577	-	273974	1962 (E) AE	-	-	-	84789
1999 PE	-	-	-	-	1957 (W) AE	-	-	-	76384
1996 AE	158036	105889	-	263925	1957 (E) AE	-	-	-	80394
1993 AE	127974	104188	-	232162	1952 (W) AE	-	-	-	64332
1991 AE	108505	102779	-	211284	1952 (C) AE	-	-	-	83675

Number of Electors



Note : AE : Assembly Election, PE : Assembly Segment of Parliamentary Election

Historical Summary Election Results

Summary Result of Assembly Election - 2017

Candidate Name	Party	Votes	Votes %
Ram Govind Chaudheri	SP	51201	24.39
Ketakee Singh	IND	49514	23.59
Arvind Rajbhar	SBSP	40234	19.17
Shivshankar	BSP	38745	18.46
Niraj Singh Gudu	LD	10315	4.91
Arvind	IND	6080	2.9
Jawahir	IND	2718	1.29
Punam	IND	1684	0.8
Sanjay Kumar Singh	BJKD	1244	0.59
Ramesh Pandey (Bablu Ji)	RLD	1171	0.56
Chhootu Prasad Gupta	PSJP	1164	0.55
Pramod Paswan	IND	770	0.37
Jairam	IND	755	0.36
Rajesh	JANADIP	735	0.35
Amarjit Kumar Singh	IND	710	0.34
Dharmendra	IND	697	0.33
Rajeev	IND	688	0.33
Sangram Singh	IND	590	0.28
	NOTA	918	0.44

Polling Station Level Election Results

Number and Name of Polling Stations (PS) (2022)

Number of Polling Stations	Name of Polling Stations	Number of Polling Stations	Name of Polling Stations
1	P.P. Maniar Tu.No.2,East	22	Town P.P.Maniar,East
2	P.P.Maniar Tu.No.2,West	23	Town P.P.Maniar,West
3	Composite Vidyalay Bhekharia,East	24	Nath P.P.Maniar,North
4	Composite Vidyalay Bhekharia,West	25	Nath P.P.Maniar, Middle Ke Pass
5	Composite Vidyalay Ratnauli	26	Panchat Bhawan Alasgarh
6	P.P.Bikrampur West,North	27	P.P.Sarwar Kakarghatti
7	P.P.Bikrampur West,South	28	P.P.Bishunpura
8	Inter C.Maniar,Room-1	29	Composite Vidyalay Rampur
9	Inter C.Maniar,Room-2	30	Composite Vidyalay Patkhauri
10	Inter C.Maniar,Room-3	31	U.P.P. Godawali Khas
11	Inter C.Maniar,Room-4	32	Pashupatinath Jr.H.S.Rigawan Mathia
12	Inter C.Maniar,Room-5	33	Composite Vidyalay Rigwan,East
13	Inter C.Maniar,Room-6	34	Composite Vidyalay Rigwan,West
14	Inter C.Maniar,Room-7	35	P.P.Kakarghattakhas,North
15	Inter C.Maniar,Room-8	36	P.P.Kakarghattakhas,South
16	Inter C.Maniar,Room-9	37	Composite Vidyalay Manikpur,East
17	Jr.H.S.Maniar,East	38	Composite Vidyalay Manikpur,West
18	P.P.Maniar Thana Ke Pass, East	39	P.P.Pindari North Sthit Gram-Manikpur
19	P.P.Maniar Thana Ke Pass, West	40	P.P.Pindari South Sthit Gram-Manikpur
20	Kanya P.P.Maniar,North	41	P.P.Bijulipur
21	Kanya P.P.Maniar,South	42	Composite Vidyalay Kotwa

Contd....

Polling Station Level Election Results

Polling Station-wise Votes Secured by Overall Top Five Parties in Bansdih Assembly in Assembly Election (AE) under Salempur Parliamentary Constituency in Uttar Pradesh (2022)

Number of Polling Station	Winner - Ketakee Singh (BJP)	Runner-up - Ram Govind (SP)	3rd - Manti (BSP)	4th - Ajay Shankar (VSIP)	5th - Puneet (INC)	NOTA	Other	Total Votes Secured
36	69	550	7	0	2	0	11	639
37	73	38	5	1	5	3	7	132
38	242	89	4	0	6	4	11	356
39	336	232	8	4	5	10	22	617
40	164	256	67	6	5	17	32	547
41	228	295	23	5	4	2	11	568
42	241	78	76	62	13	5	9	484
43	218	149	31	48	5	9	24	484
44	313	215	5	3	8	7	8	559
45	170	91	10	22	0	2	10	305
46	262	73	48	12	4	5	18	422
47	272	128	4	9	16	0	5	434
48	172	216	35	2	0	4	17	446
49	170	234	98	8	4	6	14	534
50	285	148	2	0	7	9	4	455
51	313	215	6	3	2	6	36	581
52	230	116	74	16	4	9	18	467
53	221	110	4	4	5	11	16	371
54	74	207	28	0	1	4	9	323
55	167	197	10	10	1	6	14	405
56	38	386	28	2	1	8	41	504
57	265	248	55	4	4	24	34	634
58	277	169	3	1	2	7	10	469
59	269	185	59	2	8	3	18	544
60	263	202	142	5	1	1	11	625
61	223	323	5	1	1	3	19	575
62	133	120	4	6	1	3	5	272
63	304	277	9	22	8	10	34	664
64	283	74	4	110	7	2	24	504
65	198	231	59	3	24	0	6	521
66	316	151	45	43	17	5	24	601
67	42	220	17	1	9	1	3	293
68	72	333	6	2	19	6	12	450
69	138	158	8	223	4	4	21	556
70	201	176	3	112	8	2	23	525

Contd....

Polling Station Level Election Results

Winner, Runner-up and 3rd Party Position & Winning Margin According to Polling Stations in Bansdih Assembly in Assembly Election (AE) under Salempur Parliamentary Constituency in Uttar Pradesh (2022)

Polling Station Number	Winner Party	Winner Votes (%)	Runner-up Party	Runner-up Votes (%)	Winning Margin Votes (%)	Third Party	Third Party Votes (%)	Other Votes (%)
71	BJP	336 (60.32)	SP	135 (24.24)	201 (36.08)	VSIP	39 (7)	47 (8.44)
72	BJP	193 (47.54)	SP	185 (45.57)	8 (1.97)	CPI	7 (1.72)	21 (5.17)
73	BJP	235 (54.15)	SP	166 (38.25)	69 (15.9)	BSP	12 (2.76)	21 (4.84)
74	SP	405 (71.43)	BJP	97 (17.11)	308 (54.32)	BSP	17 (3)	48 (8.47)
75	BJP	149 (49.17)	SP	138 (45.54)	11 (3.63)	BSP	8 (2.64)	8 (2.64)
76	BJP	231 (42.78)	SP	216 (40)	15 (2.78)	VSIP	43 (7.96)	50 (9.26)
77	SP	168 (32.06)	BJP	166 (31.68)	2 (0.38)	BSP	156 (29.77)	34 (6.49)
78	SP	219 (67.8)	BJP	55 (17.03)	164 (50.77)	JANADIP	22 (6.81)	27 (8.36)
79	SP	415 (67.15)	BJP	129 (20.87)	286 (46.28)	BSP	42 (6.8)	32 (5.18)
80	SP	536 (77.46)	BJP	73 (10.55)	463 (66.91)	BSP	12 (1.73)	71 (10.26)
81	BJP	219 (73.74)	SP	58 (19.53)	161 (54.21)	INC	6 (2.02)	14 (4.71)
82	SP	113 (40.65)	BJP	93 (33.45)	20 (7.2)	BSP	63 (22.66)	9 (3.24)
83	BJP	263 (69.21)	SP	103 (27.11)	160 (42.1)	INC	10 (2.63)	4 (1.05)
84	SP	242 (47.36)	BJP	139 (27.2)	103 (20.16)	BSP	113 (22.11)	17 (3.33)
85	SP	281 (50.45)	BJP	236 (42.37)	45 (8.08)	BSP	25 (4.49)	15 (2.69)
86	SP	277 (63.82)	BJP	122 (28.11)	155 (35.71)	BSP	21 (4.84)	14 (3.23)
87	SP	284 (60.04)	BJP	129 (27.27)	155 (32.77)	BSP	37 (7.82)	23 (4.86)
88	BJP	327 (65.27)	SP	134 (26.75)	193 (38.52)	VSIP	11 (2.2)	29 (5.79)
89	SP	254 (41.37)	BJP	175 (28.5)	79 (12.87)	VSIP	107 (17.43)	78 (12.7)
90	SP	315 (48.46)	BJP	277 (42.62)	38 (5.84)	INC	17 (2.62)	41 (6.31)
91	SP	431 (82.25)	INC	31 (5.92)	400 (76.33)	BJP	22 (4.2)	40 (7.63)
92	BJP	117 (58.21)	SP	79 (39.3)	38 (18.91)	SDJSWP	2 (1)	3 (1.49)
93	SP	208 (52.79)	BJP	145 (36.8)	63 (15.99)	BSP	19 (4.82)	22 (5.58)
94	SP	187 (31.69)	BSP	183 (31.02)	4 (0.67)	BJP	177 (30)	43 (7.29)
95	SP	260 (60.61)	BJP	100 (23.31)	160 (37.3)	BSP	41 (9.56)	28 (6.53)
96	SP	288 (55.81)	BJP	169 (32.75)	119 (23.06)	JANADIP	30 (5.81)	29 (5.62)
97	SP	295 (62.77)	BJP	151 (32.13)	144 (30.64)	INC	10 (2.13)	14 (2.98)
98	BJP	289 (43.39)	SP	285 (42.79)	4 (0.6)	BSP	15 (2.25)	77 (11.56)
99	BJP	284 (48.71)	SP	223 (38.25)	61 (10.46)	BSP	56 (9.61)	20 (3.43)
100	BJP	292 (53.09)	SP	233 (42.36)	59 (10.73)	BSP	9 (1.64)	16 (2.91)
101	BJP	261 (47.28)	BSP	180 (32.61)	81 (14.67)	SP	100 (18.12)	11 (1.99)
102	BJP	348 (78.2)	SP	77 (17.3)	271 (60.9)	BSP	9 (2.02)	11 (2.47)
103	BJP	266 (53.85)	SP	185 (37.45)	81 (16.4)	BSP	25 (5.06)	18 (3.64)
104	BJP	185 (35.24)	BSP	162 (30.86)	23 (4.38)	SP	141 (26.86)	37 (7.05)
105	SP	266 (61.15)	JANADIP	108 (24.83)	158 (36.32)	BJP	46 (10.57)	15 (3.45)

Contd....

Socio-Economic Amenities - Rural

Access to Education Facilities

Particulars	Number of Villages (% of Population)				
	Available	Not Available	If Not Available (Distance of Nearest Facility)		
			A	B	C
Govt. Primary School	171 (75)	206 (25)	118 (9)	7 (0)	1 (0)
Private Primary School	36 (28)	341 (72)	3 (0)	0 (0)	0 (0)
Govt. Middle School	68 (43)	309 (57)	204 (33)	25 (4)	2 (0)
Private Middle School	16 (18)	361 (82)	6 (2)	0 (0)	0 (0)
Govt. Secondary School	21 (17)	356 (83)	197 (41)	56 (14)	6 (1)
Private Secondary School	9 (12)	368 (88)	16 (6)	4 (2)	0 (0)
Govt. Senior Secondary School	4 (3)	373 (97)	180 (39)	61 (13)	15 (6)
Private Senior Secondary School	7 (10)	370 (90)	7 (1)	5 (1)	0 (0)
Govt. Arts and Science Degree College	0 (0)	377 (100)	48 (11)	40 (9)	117 (30)
Private Arts and Science Degree College	0 (0)	377 (100)	23 (4)	18 (4)	6 (2)
Govt. Engineering College	0 (0)	377 (100)	22 (3)	11 (2)	137 (37)
Private Engineering College	0 (0)	377 (100)	6 (3)	3 (0)	7 (5)
Govt. Medicine College	0 (0)	377 (100)	32 (7)	12 (3)	142 (38)
Private Medicine College	0 (0)	377 (100)	0 (0)	2 (0)	3 (1)
Govt. Management Institute	0 (0)	377 (100)	24 (4)	8 (2)	149 (47)
Private Management Institute	1 (1)	376 (99)	1 (0)	0 (0)	5 (1)
Govt. Polytechnic	0 (0)	377 (100)	22 (4)	6 (2)	258 (69)
Private Polytechnic	0 (0)	377 (100)	1 (1)	1 (0)	3 (1)
Govt. Vocational Training School/ITI	0 (0)	377 (100)	28 (6)	7 (2)	241 (61)
Private Vocational Training School/ITI	0 (0)	377 (100)	2 (0)	1 (0)	0 (0)
Govt. Non Formal Training Centre	3 (2)	374 (98)	51 (6)	12 (2)	128 (40)
Private Non Formal Training Centre	0 (0)	377 (100)	1 (0)	1 (0)	0 (0)
Govt. School For Disabled	0 (0)	377 (100)	18 (3)	6 (2)	103 (30)
Private School For Disabled	0 (0)	377 (100)	0 (0)	0 (0)	0 (0)
Government Others	0 (0)	377 (100)	13 (2)	5 (3)	83 (25)
Private Others	0 (0)	377 (100)	0 (0)	0 (0)	0 (0)

Note : Distance A : Less than 5 km; B : Between 5-10 km; C : 10+ km.; Source : Data Analysis is based on 2011 Census.

DISCLAIMER

The Terms of Use and Disclaimer of Datanet India Private Limited (hereinafter referred to as "Datanet") for use of this analysis report of **Bansdih Assembly Constituency (Bansdih Vidhan Sabha)** :-

1. **Assembly Factbook™** is a Registered Trade Mark owned by Datanet.
2. All the maps are sketched and graphical representation only and have not been drawn to the scale and also not to represent the actual geographical area or boundary of the unit.
3. The data for the aforesaid analysis is based on authentic sources and has been culled from the various publications of Census, CSO and NSSO for district and block level data, various central and state government departments, Central & State Elections Commissions and the concerned Returning Officers' releases, Electoral Rolls, Election results and allied publications, internal assessment, surveys, estimates and analysis. Therefore, certain adjustment of data at micro level may have been done to arrive closer to the macro data.
4. Data have been provided on an "As Is" and "As AVAILABLE" basis
5. The colours shown in the maps or diagram and charts of a particular party, alliance or AC are indicative and do not represent them.
6. This publication which includes maps, sheets, graphs and data would be the property under copyright of Datanet only. The user may use these for its internal study, analysis and research purposes. It's public display, re-selling or any commercial uses by the user are not allowed.
7. Datanet has taken due care and caution in compilation and processing of data and allied information, but does not guarantee the accuracy, adequacy or completeness of any information/analysis and will be not responsible for any errors or omissions or for the results obtained from the use of such information/analysis.
8. All the contents for the publication have been culled from various authentic sources and Datanet reasonably believes such sources to be reliable, but does not make any representations, express or implied as to the accuracy or fitness of use of such information. The information or contents of the information/analysis do not constitute advice and should not be relied upon in making (or refraining from making) any decision. Any reliance placed upon the information provided by Datanet is the sole responsibility and strictly at the user's risk.
9. In no event will Datanet be liable for any damages (including, without limitation, damages for loss of business projects, or loss of profits) arising in contract, tort or otherwise from the use of or inability to use any of its contents, or from any action taken (or refrained from being taken) as a result of using the analysis or any of its contents. Datanet its directors, owners, editors, officials, employees, distributor and agents or any associate will not be liable for any errors in the information contained or any consequences arising from the use of the contents of the provided information/analysis.
10. If any provision of these terms and conditions is held invalid or illegal or unenforceable for any reason by any court of competent jurisdiction, such provision shall be severed and the remainder of provisions of the terms and conditions shall continue in full force and effect as if the Term of Use had been executed with the invalid, illegal or unenforceable provision eliminated.
11. If there are any discrepancies in the information provided, please bring it to attention of Datanet for suitable rectification measures.

**Buy Online This Complete Book At
Datanet India eBooks Store**

www.indiastatpublications.com

or go directly at

[http://www.indiastatpublications.com/
Assembly_factbook/Uttar Pradesh/Salempur/ Bansdih](http://www.indiastatpublications.com/Assembly_factbook/Uttar%20Pradesh/Salempur/Bansdih)

 **indiastat**elections

ISBN : 978-93-5905-908-2



9 789359 059082