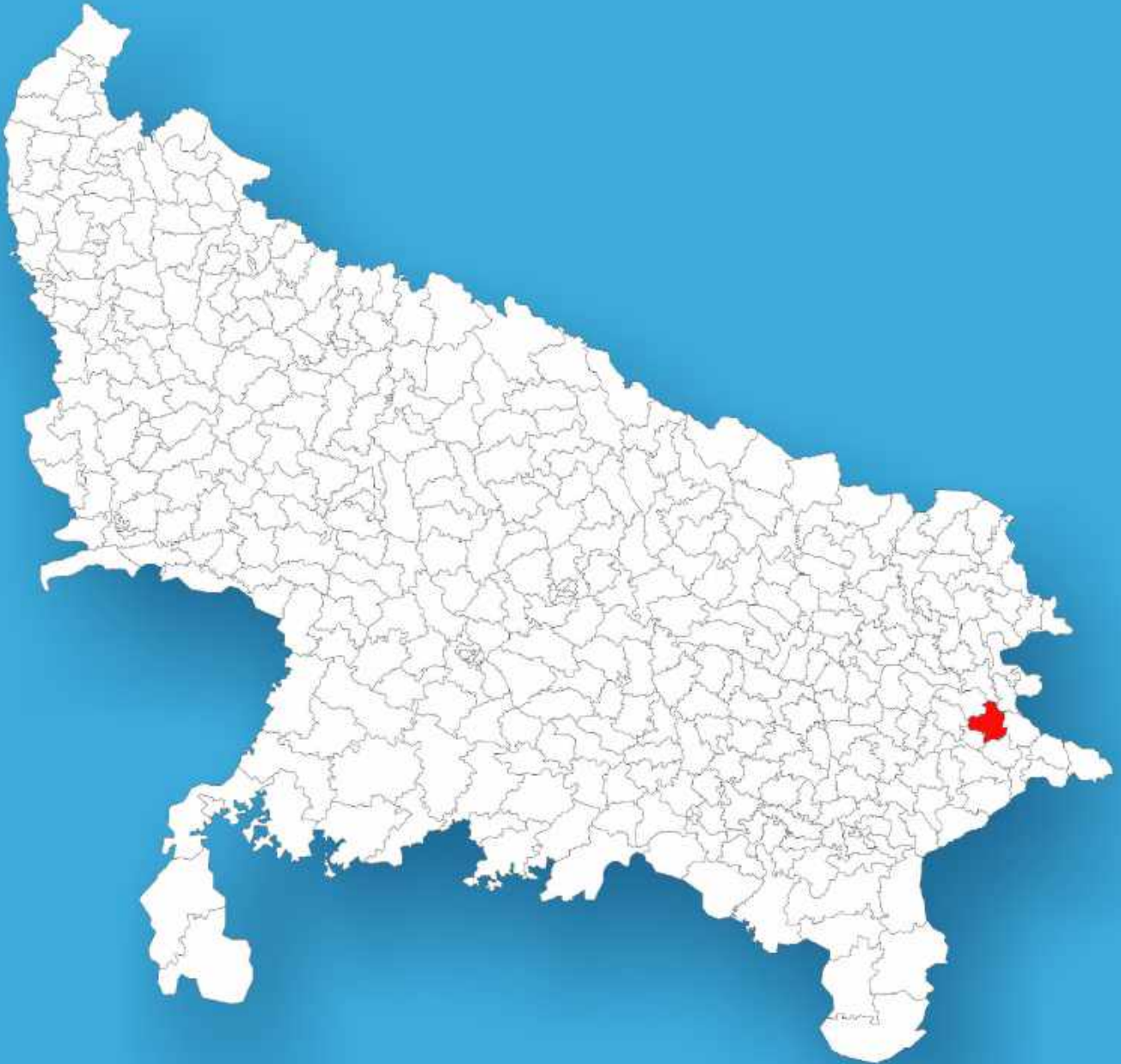




Uttar Pradesh

# Assembly Factbook™

Belthara Road Assembly Constituency



Key Electoral Data of Belthara Road  
Assembly Constituency (Vidhan Sabha)

Uttar Pradesh

# Assembly Factbook™

Belthara Road Assembly Constituency



Belthara Road Vidhan Sabha

**Editor & Director**

Dr. R.K. Thukral

**Research Editor**

Dr. Shafeeq Rahman

**Compiled, Researched and Published by  
Datanet India Pvt. Ltd.**

D-100, 1st Floor,

Okhla Industrial Area, Phase-I,

New Delhi- 110020.

Ph.: 91-11- 43580781-84

Email : support@indiastatpublications.com

Website : www.indiastatelections.com

**Online Book Store :**

www.indiastatpublications.com

**Report No. :** AFB/UP-357-0125

**ISBN :** 978-93-5822-103-9

**First Edition :** January, 2018

**Eighth Updated Edition :** January, 2025

**Price :** Rs.11500/-

US\$ 310

**© Datanet India Pvt. Ltd.**

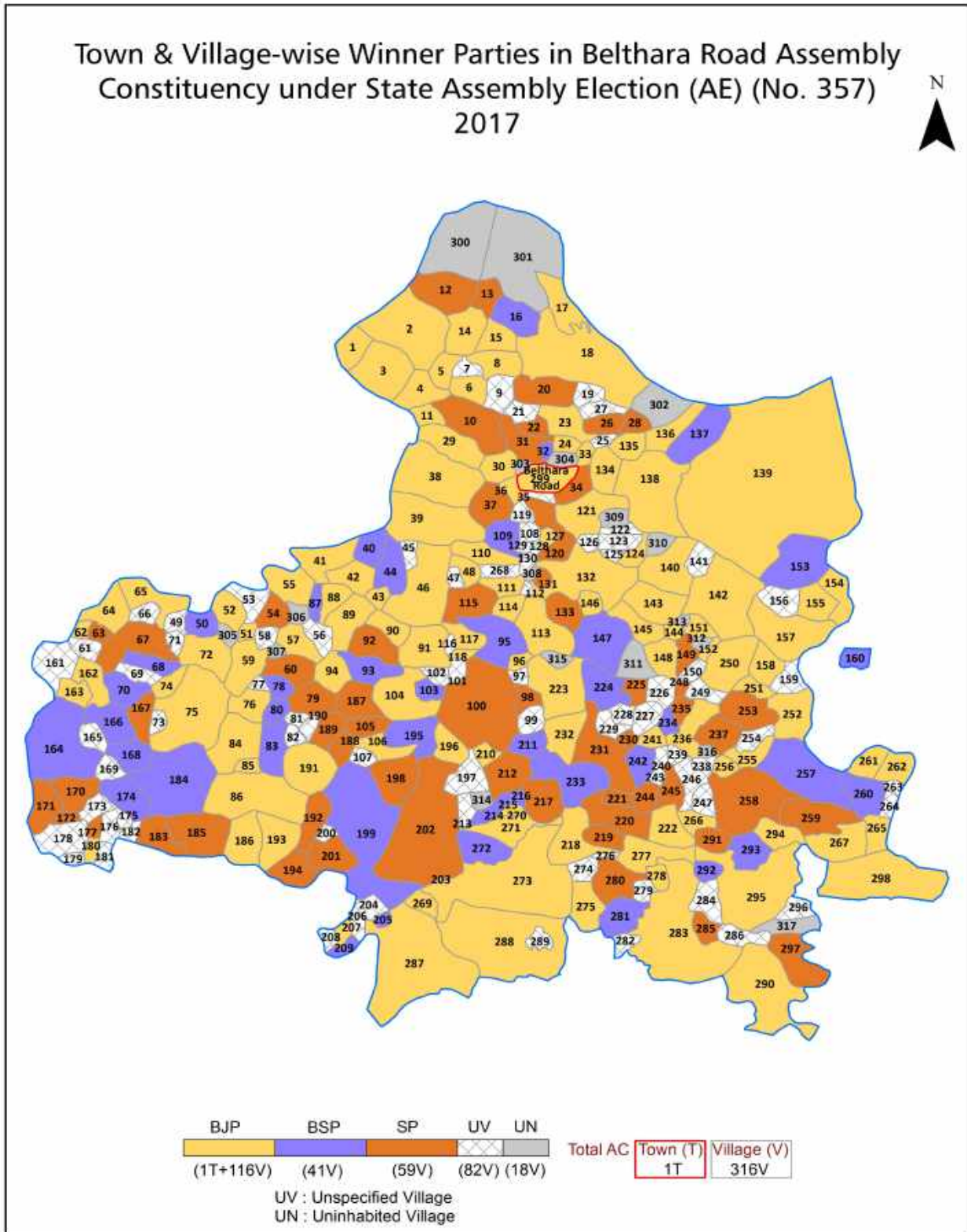
All rights reserved. No part of this book may be reproduced, stored in a retrieval system or transmitted in any form or by any means, mechanical photocopying, photographing, scanning, recording or otherwise without the prior written permission of the publisher. Please refer to Disclaimer at page no. 302 for the use of this publication.

Printed in India

## Contents

No.	Particulars	Page No.
	<b>Introduction</b>	
1	Assembly Constituency - (Vidhan Sabha) at a Glance   Features of Assembly as per Delimitation Commission of India (2008)	1-2
	<b>Location and Political Maps</b>	
2	Location Map   Boundaries of Assembly Constituency - (Vidhan Sabha) in District   Boundaries of Assembly Constituency under Parliamentary Constituency - (Lok Sabha)   Town & Village-wise Winner Parties-2024, 2022, 2019, 2017, 2014, 2012 and 2009	3-11
	<b>Administrative Setup (2011)</b>	
3	District   Sub-district   Towns   Villages   Inhabited Villages   Uninhabited Villages   Village Panchayat   Intermediate Panchayat	12-27
	<b>Demographics (2011)</b>	
4	Population   Households   Rural/Urban Population   Towns and Villages by Population Size   Sex Ratio (Total & 0-6 Years)   Religious Population   Social Population   Literacy Rate	28-29
	<b>Electoral Features</b>	
5	Important Dates of Last Elections Held   Electors by Gender   Service Electors   Voters   Voters Turnout   Polling Stations & Average Number of Electors per Polling Station   Electors by Age Group   Present Elected Representatives	30-35
	<b>Historical Summary Election Results</b>	
6	Vote Share of Major Parties   Winning Margin (Number & Percentage)   Polarity of Parties   Summary Result of Assembly Segment of Parliamentary Election 2024, 2019, 2014 and 2009   Summary Result of Assembly Elections 2022, 2017 and 2012	36-45
	<b>Polling Station Level Election Results</b>	
7	Name and Number of Polling Station 2024, 2022, 2019, 2017, 2014, 2012 and 2009   Polling Station-wise Electors, Voters & Voters Turnout 2024, 2022, 2019, 2017, 2014, 2012 and 2009   Polling Station wise Elections Results 2024, 2022, 2019, 2017, 2014, 2012 and 2009	46-263
	<b>Panchayat and Local Bodies Election Results</b>	
8	Panchayat Result 2015   Urban Local Bodies Result 2012	264-280
	<b>Share of Assembly Constituency</b>	
9	Share of Assembly Constituency - (Vidhan Sabha) in State, District and Parliamentary Constituency - (Lok Sabha)	281
	<b>Socio-Economic Amenities (2011)</b>	
10	Access to Administrative Units   Agricultural, Manufacturing and Industrial Commodities   Demographic Indicators   Education   Health & Manpower   Drinking Water Supply   Sanitation   Entertainment and Recreations Infrastructure   Power   Food Allocation Distribution and Marketing of Agriculture Commodities Infrastructure   Transport and Road Infrastructure   Communication   Banking and Financial Services   Land Use   Irrigation Source	283-297
11	<b>Abbreviation &amp; Sources</b>	298-301
12	<b>Disclaimer</b>	302

Location & Political Map



## Administrative Setup

### List of Village Panchayat & Intermediate Panchayat (Block) Name - 2011

Village Name	Village Panchayat Name	Intermediate Panchayat Name
Abbaspur	Abbas Pur	Nagra
Abdulpur Madari	Badulpur Madari	Nagra
Adampur	Paguhari	Siar
Ahirauli	Nanaura	Nagra
Ahirouli Charowan	Ahirauli	Siar
Akhop	Arvao	Siar
Amawe	Amawe	Siar
Anshupur	Asaupur	Siar
Aripur Saraya	Aripur Sareya	Nagra
Asadia	Asriya	Nagra
Autroul Chak Milkan	Atraul	Siar
Awarai Kala	Avrai Kalan	Nagra
Awarai Khurd	Maharajpur	Nagra
Awayan	Avaya	Siar
Babhnouli	Babhnauti	Nagra
Babhnouli T. Telma	Rupvar Bhagwanpur	Siar
Badhvalia	Kamauli	Nagra
Baharpur	Bhajhnauli	Nagra
Bahorwa	Rapeta	Siar
Bahorwa Khurd	Bahorawa Khurd	Siar
Bahuta Chak Upadhaya	Bahuta Chak Updhyay	Siar
Bairhi	Parashuram Pur	Nagra
Bankara Said Bukhara	Bankara Sayed	Siar
Banspar Bahorwa	Banswar Bahorawa	Siar
Bara	Malera	Siar
Baradih Lawai Patti	Bara Dih Lawai Patti	Nagra
Barahimpur	Brahimpur	Nagra
Baraich	Baraich	Nagra
Baraitha	Maolanapur	Siar

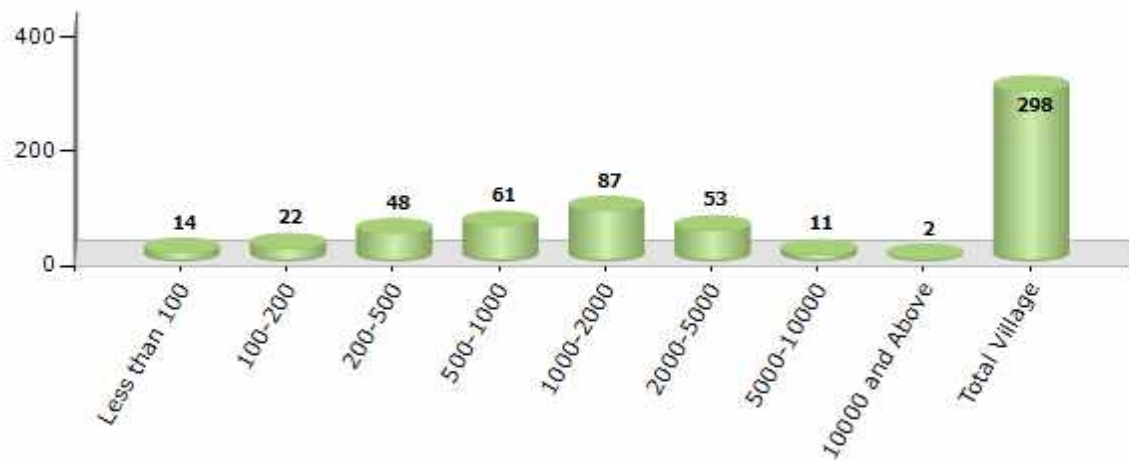
Contd....

## Demographics

### Number of Villages by Population Size - 2011

Less than 100	100-200	200-500	500-1000	1000-2000	2000-5000	5000-10000	10000 and Above	Total Village
14	22	48	61	87	53	11	2	298

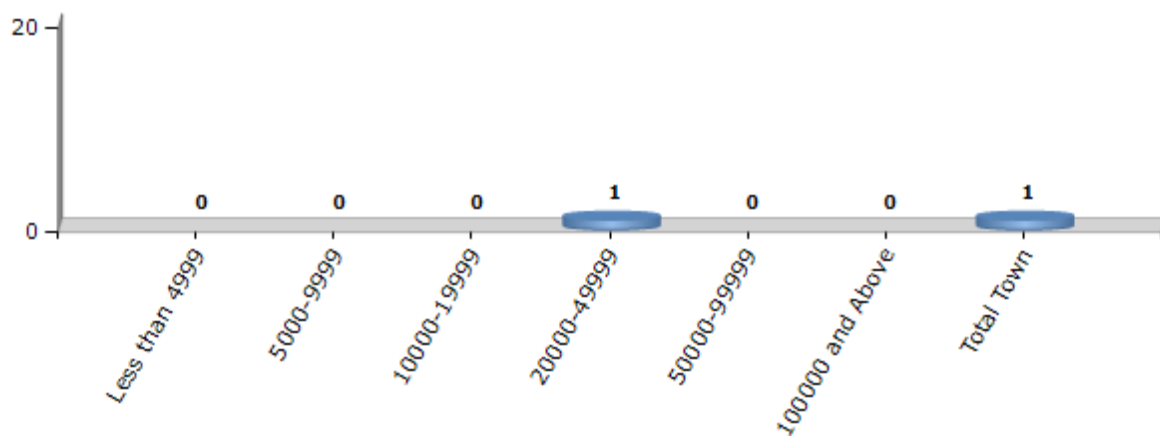
Number of Villages by Population Size - 2011



### Number of Towns by Population Size - 2011

Less than 4999	5000-9999	10000-19999	20000-49999	50000-99999	100000 and Above	Total Town
0	0	0	1	0	0	1

Number of Towns by Population Size - 2011

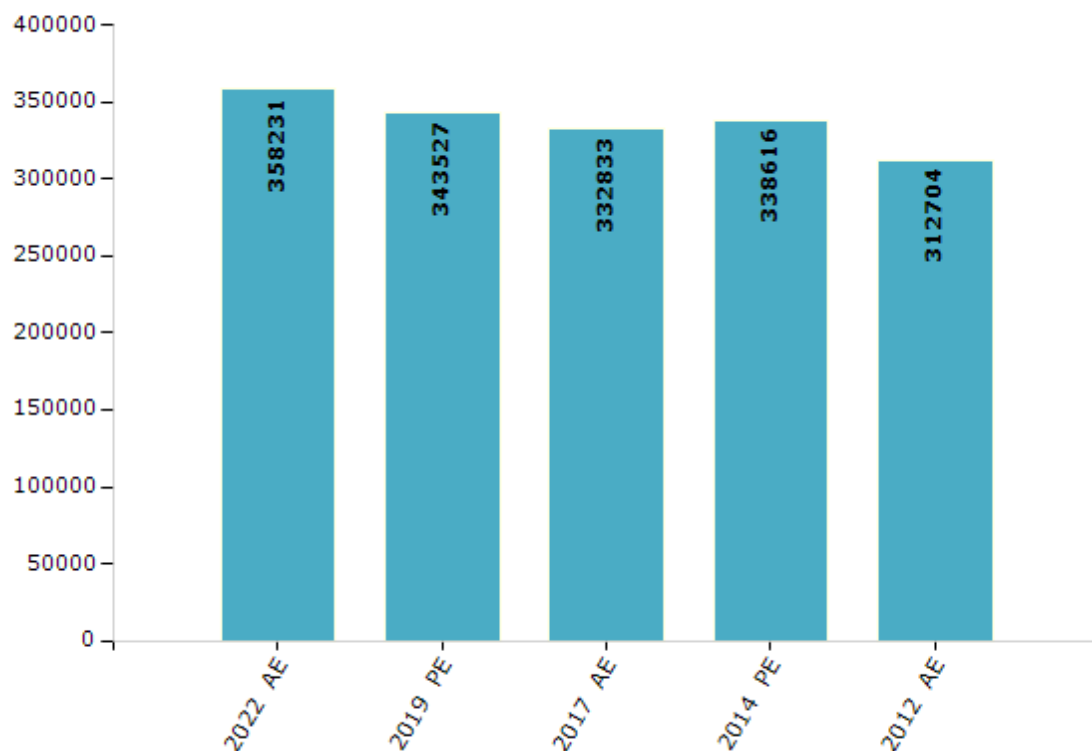


## Electoral Features

### Electors by Male & Female

Year	Male	Female	Others	Total	Year	Male	Female	Others	Total
2022 AE	194586	163629	16	358231	1991 AE	-	-	-	-
2019 PE	187664	155856	7	343527	1989 AE	-	-	-	-
2017 AE	182047	150786	0	332833	1985 AE	-	-	-	-
2014 PE	183694	154826	96	338616	1980 AE	-	-	-	-
2012 AE	173229	139298	177	312704	1977 AE	-	-	-	-
2009 PE	-	-	-	-	1974 AE	-	-	-	-
2007 AE	-	-	-	-	1969 AE	-	-	-	-
2004 PE	-	-	-	-	1967 AE	-	-	-	-
2002 AE	-	-	-	-	1962 AE	-	-	-	-
1999 PE	-	-	-	-	1957 AE	-	-	-	-
1996 AE	-	-	-	-	1952 AE	-	-	-	-
1993 AE	-	-	-	-					

Number of Electors



Note : AE : Assembly Election, PE : Assembly Segment of Parliamentary Election

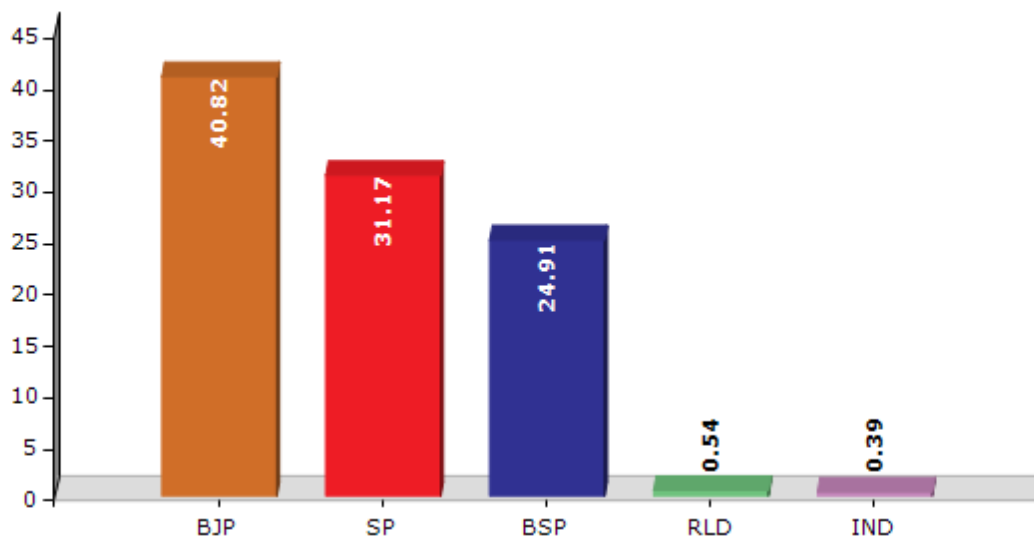


## Historical Summary Election Results

### Summary Result of Assembly Election - 2017

Candidate Name	Party	Votes	Votes %
Dhananjay Kannoujia	BJP	77504	40.82
Gorakh Paswan	SP	59185	31.17
Ghoora Ram	BSP	47297	24.91
Dheerendra Kumar	RLD	1031	0.54
Shivkumari	IND	750	0.39
Ram Lakhan	IND	488	0.26
Barakhu Ram	GGP	479	0.25
Bindumati	IND	477	0.25
Tara Devi	PAJD	255	0.13
Soni	MANKP	233	0.12
Ram Sharik Advocate	BMUP	229	0.12
Pankaj	IND	223	0.12
Shailendra	SUCI	218	0.11
Ramlal Rahi	JANADIP	204	0.11
	NOTA	1305	0.69

Votes Percentage of Top Parties - 2017



## Polling Station Level Election Results

### Number and Name of Polling Stations (PS) (2022)

Number of Polling Stations	Name of Polling Stations	Number of Polling Stations	Name of Polling Stations
1	Composite School Sonadih (East)	22	P. P Turtipar No. 2 (North)
2	Composite School Sonadih (West)	23	P. P Turtipar No. 2 (South)
3	Composite School Sonadih (East)	24	P. P Atwa (Turtipar)
4	Composite School Sonadih (Middle)	25	P. P Chanderbalipur, (North)
5	Composite School Tangunia (East)	26	P. P Chanderbalipur, (South)
6	Composite School Tangunia (West)	27	Composite School Chandairkalan
7	Composite School Tangunia (Middle)	28	P. P Budhipur
8	Composite School Tangunia (South)	29	P.P. Indauli Jamin Indauli
9	P. P Doth (North)	30	P. P Atraul Pu.
10	P. P Doth (South)	31	P. P Atraul P.
11	P. P Bhindkund (North)	32	Composite School Padri (East)
12	P. P Bhindkund (South)	33	Composite School Padri (West)
13	P. P Gauritalghosa	34	P.P. Tenduhari
14	Nahar Colony Chainpur Gulaura (East)	35	P. P Mubarakpur (North)
15	Nahar Colony Chainpur Gulaura (West)	36	P. P Mubarakpur D.
16	Composite School Chainpur Guloura, (East)	37	P.P. Bahorwa Khurd
17	Composite School Chainpur Guloura, (West)	38	P.P. Bahorwa Khurd
18	P. P Khairakhas (East)	39	I.Ju.B.V. Bansparbahorwan, East
19	P. P Khairakhas (West)	40	I.J.V.Banspar Bahorwan,P.
20	P. P Mujouna	41	I.P.P. Banspar Bahorwan, East
21	Composite School Turtipar No. 1	42	I.P.P. Banspar Bahorwan,P.

Contd....

## Polling Station Level Election Results

### Polling Station-wise Votes Secured by Overall Top Five Parties in Belthara Road Assembly in Assembly Election (AE) under Salempur Parliamentary Constituency in Uttar Pradesh (2022)

Number of Polling Station	Winner - Hansu Ram (SBSP)	Runner-up - Chhathu Ram (BJP)	3rd - Praveen Prakash (BSP)	4th - Ramlal (JANADIP)	5th - Geeta (INC)	NOTA	Other	Total Votes Secured
36	193	54	103	1	1	3	13	368
37	170	83	45	5	1	1	8	313
38	144	100	77	3	4	3	5	336
39	224	211	7	3	4	2	9	460
40	189	144	17	11	4	0	5	370
41	191	230	22	1	3	7	5	459
42	83	97	216	1	1	3	3	404
43	165	164	4	8	5	1	6	353
44	126	212	7	1	1	1	4	352
45	330	138	16	6	3	2	0	495
46	163	208	137	1	2	5	10	526
47	153	158	9	3	4	1	7	335
48	103	467	25	1	5	3	7	611
49	177	403	40	0	3	2	9	634
50	135	336	17	1	1	3	4	497
51	170	430	14	5	4	5	8	636
52	142	354	29	0	6	4	1	536
53	327	98	27	0	2	2	4	460
54	76	300	59	0	3	0	1	439
55	179	192	64	7	4	0	2	448
56	165	278	55	0	3	3	2	506
57	117	243	186	1	4	3	12	566
58	140	380	31	2	8	0	2	563
59	337	169	74	1	2	5	5	593
60	166	259	11	2	5	2	4	449
61	149	319	40	2	3	1	4	518
62	401	63	7	5	1	0	5	482
63	129	401	38	2	5	2	4	581
64	304	244	26	5	5	4	1	589
65	221	299	97	5	3	6	12	643
66	430	164	22	58	14	1	12	701
67	167	191	108	4	2	2	18	492
68	151	204	271	5	5	4	8	648
69	235	230	117	2	5	5	3	597
70	115	277	35	2	7	6	17	459

Contd....

## Polling Station Level Election Results

**Winner, Runner-up and 3rd Party Position & Winning Margin According to Polling Stations in Belthara Road Assembly in Assembly Election (AE) under Salempur Parliamentary Constituency in Uttar Pradesh (2022)**

Polling Station Number	Winner Party	Winner Votes (%)	Runner-up Party	Runner-up Votes (%)	Winning Margin Votes (%)	Third Party	Third Party Votes (%)	Other Votes (%)
71	SBSP	264 (54.89)	BJP	166 (34.51)	98 (20.38)	BSP	45 (9.36)	6 (1.25)
72	SBSP	146 (41.13)	BJP	112 (31.55)	34 (9.58)	BSP	81 (22.82)	16 (4.51)
73	BJP	276 (63.59)	SBSP	129 (29.72)	147 (33.87)	BSP	12 (2.76)	17 (3.92)
74	SBSP	120 (50.63)	BJP	108 (45.57)	12 (5.06)	IND (G)	3 (1.27)	6 (2.53)
75	SBSP	298 (48.93)	BJP	198 (32.51)	100 (16.42)	BSP	87 (14.29)	26 (4.27)
76	SBSP	276 (58.72)	BJP	123 (26.17)	153 (32.55)	BSP	58 (12.34)	13 (2.77)
77	BJP	146 (41.71)	SBSP	108 (30.86)	38 (10.85)	BSP	85 (24.29)	11 (3.14)
78	BJP	262 (67.53)	SBSP	107 (27.58)	155 (39.95)	BSP	13 (3.35)	6 (1.55)
79	BJP	260 (57.02)	SBSP	176 (38.6)	84 (18.42)	BSP	6 (1.32)	14 (3.07)
80	BJP	302 (55.31)	SBSP	114 (20.88)	188 (34.43)	BSP	105 (19.23)	25 (4.58)
81	BSP	188 (54.34)	BJP	76 (21.97)	112 (32.37)	SBSP	71 (20.52)	11 (3.18)
82	SBSP	225 (48.7)	BJP	180 (38.96)	45 (9.74)	BSP	48 (10.39)	9 (1.95)
83	BJP	249 (53.43)	SBSP	182 (39.06)	67 (14.37)	BSP	15 (3.22)	20 (4.29)
84	SBSP	347 (72.44)	BJP	114 (23.8)	233 (48.64)	JANADIP	6 (1.25)	12 (2.51)
85	BJP	352 (64.12)	SBSP	154 (28.05)	198 (36.07)	JANADIP	19 (3.46)	24 (4.37)
86	SBSP	228 (51.94)	BJP	166 (37.81)	62 (14.13)	BSP	14 (3.19)	31 (7.06)
87	BJP	317 (45.42)	SBSP	304 (43.55)	13 (1.87)	JANADIP	33 (4.73)	44 (6.3)
88	BSP	330 (62.74)	SBSP	143 (27.19)	187 (35.55)	BJP	40 (7.6)	13 (2.47)
89	SBSP	181 (38.03)	BSP	158 (33.19)	23 (4.84)	BJP	115 (24.16)	22 (4.62)
90	SBSP	283 (51.74)	BJP	221 (40.4)	62 (11.34)	BSP	23 (4.2)	20 (3.66)
91	BSP	128 (42.24)	BJP	95 (31.35)	33 (10.89)	SBSP	71 (23.43)	9 (2.97)
92	BJP	323 (60.26)	SBSP	157 (29.29)	166 (30.97)	JANADIP	19 (3.54)	37 (6.9)
93	BJP	315 (58.55)	SBSP	165 (30.67)	150 (27.88)	JANADIP	40 (7.43)	18 (3.35)
94	BJP	245 (61.56)	SBSP	92 (23.12)	153 (38.44)	BSP	39 (9.8)	22 (5.53)
95	BJP	304 (74.88)	SBSP	84 (20.69)	220 (54.19)	INC	5 (1.23)	13 (3.2)
96	BSP	217 (53.58)	SBSP	129 (31.85)	88 (21.73)	BJP	55 (13.58)	4 (0.99)
97	BJP	358 (63.59)	SBSP	138 (24.51)	220 (39.08)	BSP	40 (7.1)	27 (4.8)
98	SBSP	314 (59.02)	BJP	187 (35.15)	127 (23.87)	JANADIP	19 (3.57)	12 (2.26)
99	BJP	256 (54.7)	SBSP	175 (37.39)	81 (17.31)	BSP	15 (3.21)	22 (4.7)
100	BJP	173 (37.37)	SBSP	167 (36.07)	6 (1.3)	BSP	99 (21.38)	24 (5.18)
101	SBSP	222 (46.44)	BJP	165 (34.52)	57 (11.92)	BSP	75 (15.69)	16 (3.35)
102	SBSP	251 (60.77)	BJP	101 (24.46)	150 (36.31)	BSP	51 (12.35)	10 (2.42)
103	BJP	214 (63.88)	SBSP	81 (24.18)	133 (39.7)	BSP	36 (10.75)	4 (1.19)
104	BSP	223 (36.56)	BJP	187 (30.66)	36 (5.9)	SBSP	184 (30.16)	16 (2.62)
105	BJP	225 (35.1)	BSP	194 (30.27)	31 (4.83)	SBSP	187 (29.17)	35 (5.46)

Contd....

## Socio-Economic Amenities - Rural

### Access to Education Facilities

Particulars	Number of Villages (% of Population)				
	Available	Not Available	If Not Available (Distance of Nearest Facility)		
			A	B	C
Govt. Primary School	26 (18)	272 (82)	54 (7)	11 (2)	8 (1)
Private Primary School	60 (49)	238 (51)	3 (1)	0 (0)	0 (0)
Govt. Middle School	11 (12)	287 (88)	126 (29)	20 (4)	5 (1)
Private Middle School	14 (19)	284 (81)	10 (3)	2 (1)	0 (0)
Govt. Secondary School	7 (10)	291 (90)	109 (29)	28 (6)	5 (0)
Private Secondary School	13 (17)	285 (83)	13 (4)	3 (1)	2 (0)
Govt. Senior Secondary School	3 (5)	295 (95)	106 (27)	40 (10)	13 (5)
Private Senior Secondary School	11 (16)	287 (84)	7 (3)	3 (1)	1 (0)
Govt. Arts and Science Degree College	0 (0)	298 (100)	48 (18)	34 (8)	52 (12)
Private Arts and Science Degree College	2 (3)	296 (97)	12 (3)	8 (2)	3 (1)
Govt. Engineering College	0 (0)	298 (100)	16 (6)	13 (3)	131 (42)
Private Engineering College	0 (0)	298 (100)	1 (0)	0 (0)	0 (0)
Govt. Medicine College	0 (0)	298 (100)	8 (4)	6 (3)	143 (48)
Private Medicine College	0 (0)	298 (100)	0 (0)	1 (3)	0 (0)
Govt. Management Institute	0 (0)	298 (100)	4 (1)	8 (3)	149 (54)
Private Management Institute	0 (0)	298 (100)	0 (0)	0 (0)	1 (0)
Govt. Polytechnic	0 (0)	298 (100)	6 (2)	15 (3)	169 (61)
Private Polytechnic	0 (0)	298 (100)	0 (0)	0 (0)	0 (0)
Govt. Vocational Training School/ITI	0 (0)	298 (100)	7 (2)	18 (5)	150 (52)
Private Vocational Training School/ITI	0 (0)	298 (100)	6 (1)	0 (0)	2 (0)
Govt. Non Formal Training Centre	0 (0)	298 (100)	9 (2)	19 (4)	75 (28)
Private Non Formal Training Centre	0 (0)	298 (100)	0 (0)	0 (0)	2 (0)
Govt. School For Disabled	0 (0)	298 (100)	4 (5)	6 (3)	43 (17)
Private School For Disabled	0 (0)	298 (100)	1 (1)	0 (0)	0 (0)
Government Others	0 (0)	298 (100)	0 (0)	2 (1)	13 (3)
Private Others	0 (0)	298 (100)	0 (0)	0 (0)	1 (1)

Note : Distance A : Less than 5 km; B : Between 5-10 km; C : 10+ km.; Source : Data Analysis is based on 2011 Census.

## DISCLAIMER

The Terms of Use and Disclaimer of Datanet India Private Limited (hereinafter referred to as "Datanet") for use of this analysis report of **Belthara Road Assembly Constituency (Belthara Road Vidhan Sabha)** :-

1. **Assembly Factbook™** is a Registered Trade Mark owned by Datanet.
2. All the maps are sketched and graphical representation only and have not been drawn to the scale and also not to represent the actual geographical area or boundary of the unit.
3. The data for the aforesaid analysis is based on authentic sources and has been culled from the various publications of Census, CSO and NSSO for district and block level data, various central and state government departments, Central & State Elections Commissions and the concerned Returning Officers' releases, Electoral Rolls, Election results and allied publications, internal assessment, surveys, estimates and analysis. Therefore, certain adjustment of data at micro level may have been done to arrive closer to the macro data.
4. Data have been provided on an "As Is" and "As AVAILABLE" basis
5. The colours shown in the maps or diagram and charts of a particular party, alliance or AC are indicative and do not represent them.
6. This publication which includes maps, sheets, graphs and data would be the property under copyright of Datanet only. The user may use these for its internal study, analysis and research purposes. It's public display, re-selling or any commercial uses by the user are not allowed.
7. Datanet has taken due care and caution in compilation and processing of data and allied information, but does not guarantee the accuracy, adequacy or completeness of any information/analysis and will be not responsible for any errors or omissions or for the results obtained from the use of such information/analysis.
8. All the contents for the publication have been culled from various authentic sources and Datanet reasonably believes such sources to be reliable, but does not make any representations, express or implied as to the accuracy or fitness of use of such information. The information or contents of the information/analysis do not constitute advice and should not be relied upon in making (or refraining from making) any decision. Any reliance placed upon the information provided by Datanet is the sole responsibility and strictly at the user's risk.
9. In no event will Datanet be liable for any damages (including, without limitation, damages for loss of business projects, or loss of profits) arising in contract, tort or otherwise from the use of or inability to use any of its contents, or from any action taken (or refrained from being taken) as a result of using the analysis or any of its contents. Datanet its directors, owners, editors, officials, employees, distributor and agents or any associate will not be liable for any errors in the information contained or any consequences arising from the use of the contents of the provided information/analysis.
10. If any provision of these terms and conditions is held invalid or illegal or unenforceable for any reason by any court of competent jurisdiction, such provision shall be severed and the remainder of provisions of the terms and conditions shall continue in full force and effect as if the Term of Use had been executed with the invalid, illegal or unenforceable provision eliminated.
11. If there are any discrepancies in the information provided, please bring it to attention of Datanet for suitable rectification measures.

**Buy Online This Complete Book At**  
**Datanet India eBooks Store**

[www.indiastatpublications.com](http://www.indiastatpublications.com)

or go directly at

[http://www.indiastatpublications.com/  
Assembly\\_factbook/Uttar Pradesh/Salempur/ Belthara\\_Road](http://www.indiastatpublications.com/Assembly_factbook/Uttar%20Pradesh/Salempur/Belthara_Road)

 **indiatat**elections

ISBN : 978-93-5822-103-9



9 789358 221039