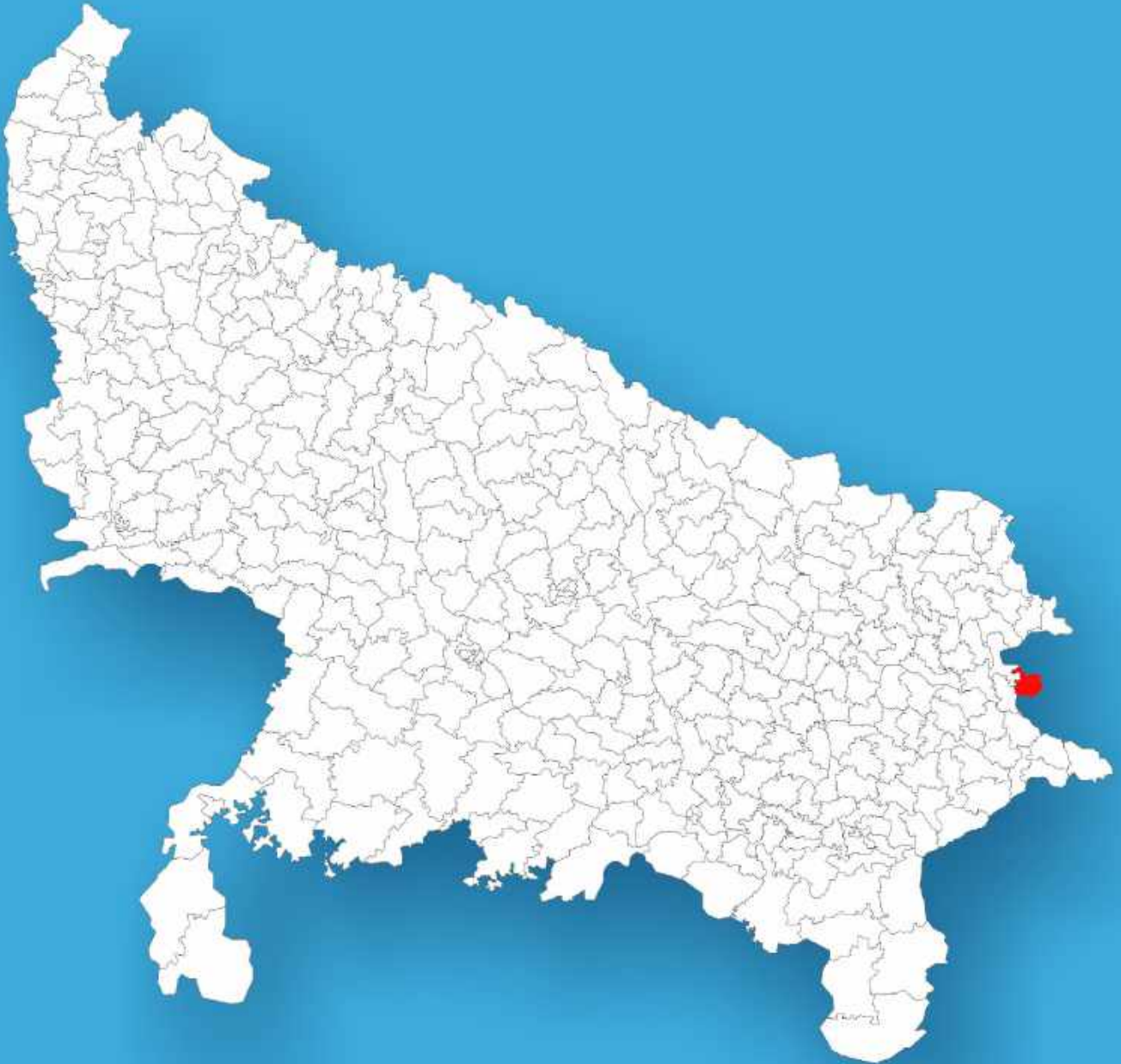




Uttar Pradesh

Assembly Factbook™

Bhatpar Rani Assembly Constituency



Key Electoral Data of Bhatpar Rani
Assembly Constituency (Vidhan Sabha)

Uttar Pradesh
Assembly FactbookTM
Bhatpar Rani Assembly Constituency



Bhatpar Rani Vidhan Sabha

Editor & Director

Dr. R.K. Thukral

Research Editor

Dr. Shafeeq Rahman

**Compiled, Researched and Published by
Datanet India Pvt. Ltd.**

D-100, 1st Floor,

Okhla Industrial Area, Phase-I,

New Delhi- 110020.

Ph.: 91-11- 43580781-84

Email : support@indiastatpublications.com

Website : www.indiastatelections.com

Online Book Store :

www.indiastatpublications.com

Report No. : AFB/UP-340-0125

ISBN : 978-93-5905-886-3

First Edition : January, 2018

Eighth Updated Edition : January, 2025

Price : Rs.11500/-

US\$ 310

© Datanet India Pvt. Ltd.

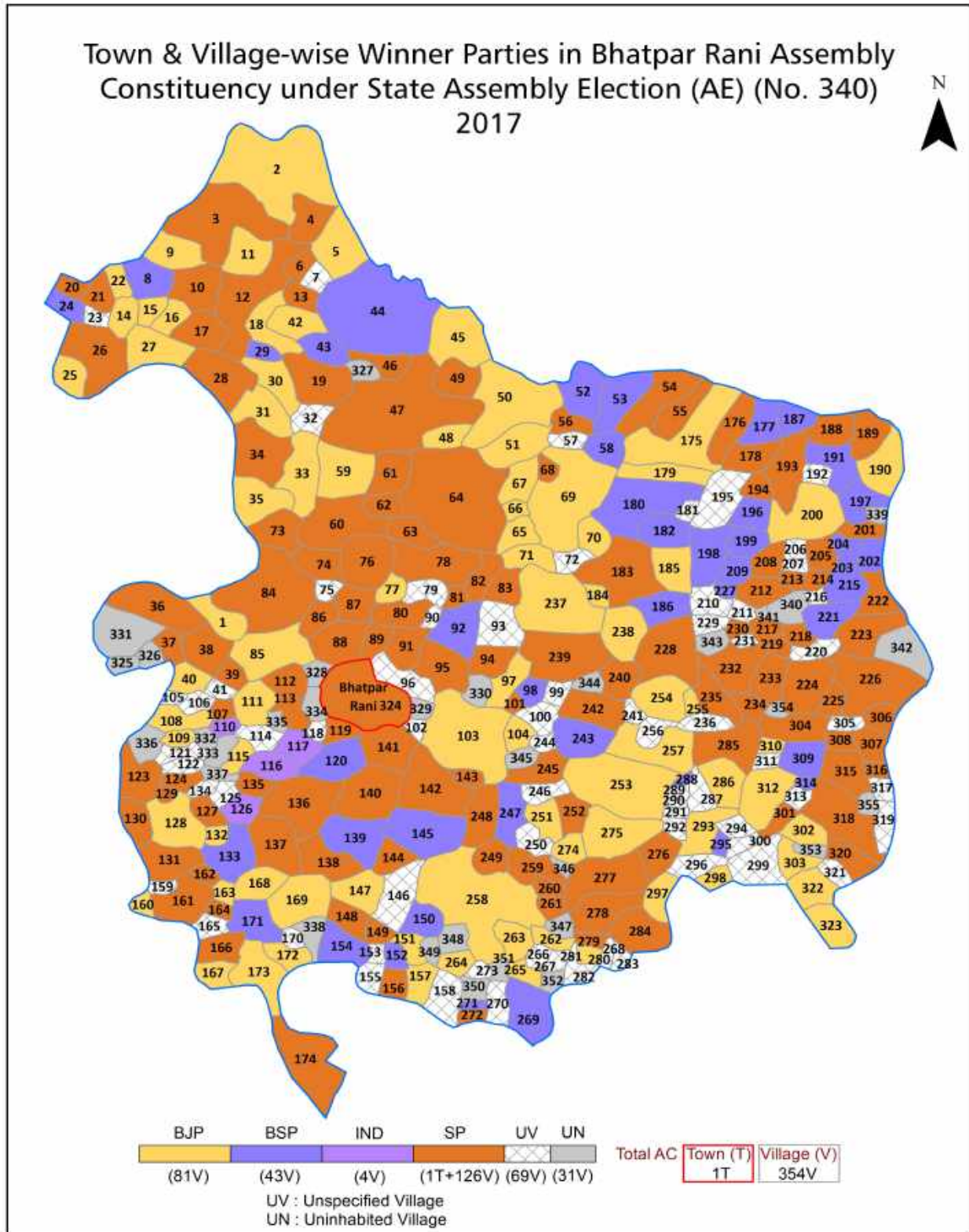
All rights reserved. No part of this book may be reproduced, stored in a retrieval system or transmitted in any form or by any means, mechanical photocopying, photographing, scanning, recording or otherwise without the prior written permission of the publisher. Please refer to Disclaimer at page no. 324 for the use of this publication.

Printed in India

Contents

No.	Particulars	Page No.
	Introduction	
1	Assembly Constituency - (Vidhan Sabha) at a Glance Features of Assembly as per Delimitation Commission of India (2008)	1-2
	Location and Political Maps	
2	Location Map Boundaries of Assembly Constituency - (Vidhan Sabha) in District Boundaries of Assembly Constituency under Parliamentary Constituency - (Lok Sabha) Town & Village-wise Winner Parties-2024, 2022, 2019, 2017, 2014, 2012 and 2009	3-11
	Administrative Setup (2011)	
3	District Sub-district Towns Villages Inhabited Villages Uninhabited Villages Village Panchayat Intermediate Panchayat	12-28
	Demographics (2011)	
4	Population Households Rural/Urban Population Towns and Villages by Population Size Sex Ratio (Total & 0-6 Years) Religious Population Social Population Literacy Rate	29-30
	Electoral Features	
5	Important Dates of Last Elections Held Electors by Gender Service Electors Voters Voters Turnout Polling Stations & Average Number of Electors per Polling Station Electors by Age Group Present Elected Representatives	31-36
	Historical Summary Election Results	
6	Vote Share of Major Parties Winning Margin (Number & Percentage) Polarity of Parties Summary Result of Assembly Segment of Parliamentary Election 2024, 2019, 2014, 2009, 2004 and 1999 Summary Result of Assembly Elections 2022, 2017, 2012, 2007, 2002, 1996, 1993, 1991, 1989, 1985, 1980, 1977, 1974, 1969 and 1967	37-60
	Polling Station Level Election Results	
7	Name and Number of Polling Station 2024, 2022, 2019, 2017, 2014, 2012 and 2009 Polling Station-wise Electors, Voters & Voters Turnout 2024, 2022, 2019, 2017, 2014, 2012 and 2009 Polling Station wise Elections Results 2024, 2022, 2019, 2017, 2014, 2012 and 2009	61-280
	Panchayat and Local Bodies Election Results	
8	Panchayat Result 2015 Urban Local Bodies Result 2012	281-302
	Share of Assembly Constituency	
9	Share of Assembly Constituency - (Vidhan Sabha) in State, District and Parliamentary Constituency - (Lok Sabha)	303
	Socio-Economic Amenities (2011)	
10	Access to Administrative Units Agricultural, Manufacturing and Industrial Commodities Demographic Indicators Education Health & Manpower Drinking Water Supply Sanitation Entertainment and Recreations Infrastructure Power Food Allocation Distribution and Marketing of Agriculture Commodities Infrastructure Transport and Road Infrastructure Communication Banking and Financial Services Land Use Irrigation Source	305-319
11	Abbreviation & Sources	320-323
12	Disclaimer	324

Location & Political Map



Administrative Setup

List of Village Panchayat & Intermediate Panchayat (Block) Name - 2011

Village Name	Village Panchayat Name	Intermediate Panchayat Name
6Katai Tikar	Kuechwar	Bhatpar Rani
Aghaw	Badauli Bujurg	Bankata
Ahirouli Baghel	Aahrauli Badhel	Bankata
Ahirouli Tiwari	Ahirooli Tivari	Bhatpar Rani
Ajoria	Sukwa	Bhatpar Rani
Akdaga Bhat	PachrukHEMA	Bankata
Akdaga Misra	Eakdanga Pandit	Bankata
Akdaga Pandit	Eakga Pandit	Bankata
Akian Khas	Ballban	Bankata
Alawalpur	Alkhalpur	Bhatni
Alawatpur	Chakur Fakeer	Bhatni
Alia Chak	Ahirauli Baghel	Bankata
Amari Chak	Mhuja	Lar
Amaria	Kalydi	Bhatpar Rani
Amwa	Mayapur	Bhatni
Anjan	Chawarkan	Bhatpar Rani
Araji Narhia	Baulia Pandey	Bankata
Araji Pakri	Khushhiasiyad	Bankata
Auga	Harpur	Bhatpar Rani
Babhanouli	Babhnooli	Lar
Babhanouli	Balua	Bankata
Badha Chhapar	Lakshu Chak	Bankata
Bagarua	Bangarmau	Bankata
Bagra	Bangara	Bankata
Bahlolwa	Puraina	Bhatpar Rani
Bahorwa	Bahokha	Bhatpar Rani
Baidauli Buzurg	Badauli Bujurg	Bankata
Baikunthpur	Chakar Tola Prempura	Bankata
Bakhri	Barbari	Bankata

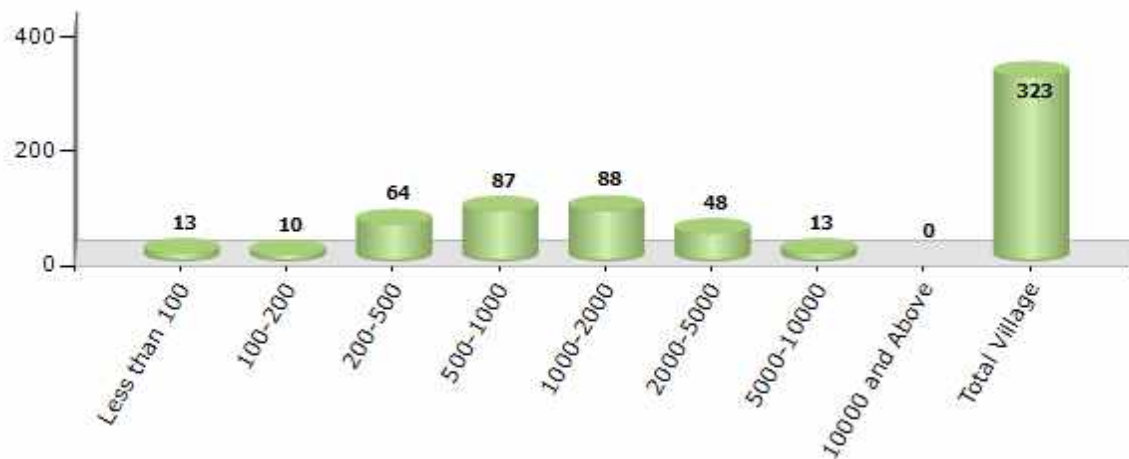
Contd....

Demographics

Number of Villages by Population Size - 2011

Less than 100	100-200	200-500	500-1000	1000-2000	2000-5000	5000-10000	10000 and Above	Total Village
13	10	64	87	88	48	13	0	323

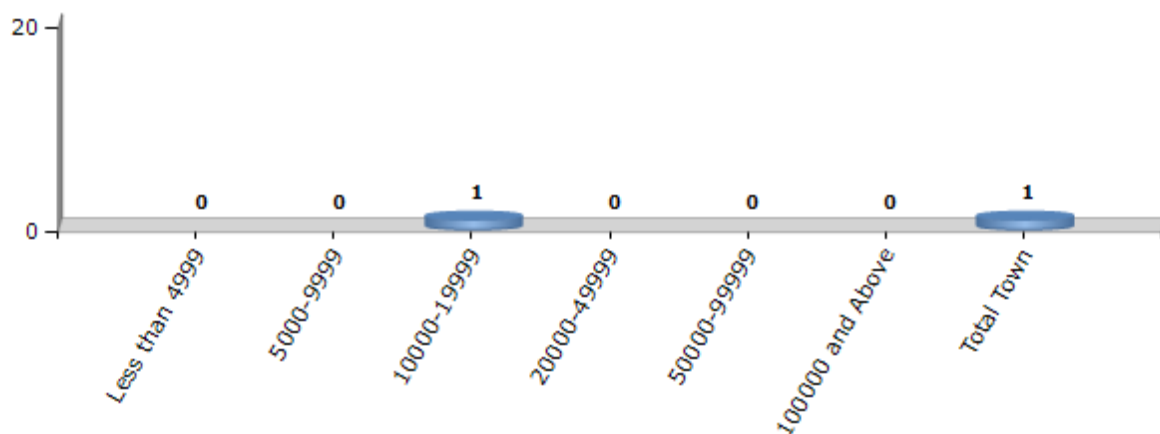
Number of Villages by Population Size - 2011



Number of Towns by Population Size - 2011

Less than 4999	5000-9999	10000-19999	20000-49999	50000-99999	100000 and Above	Total Town
0	0	1	0	0	0	1

Number of Towns by Population Size - 2011

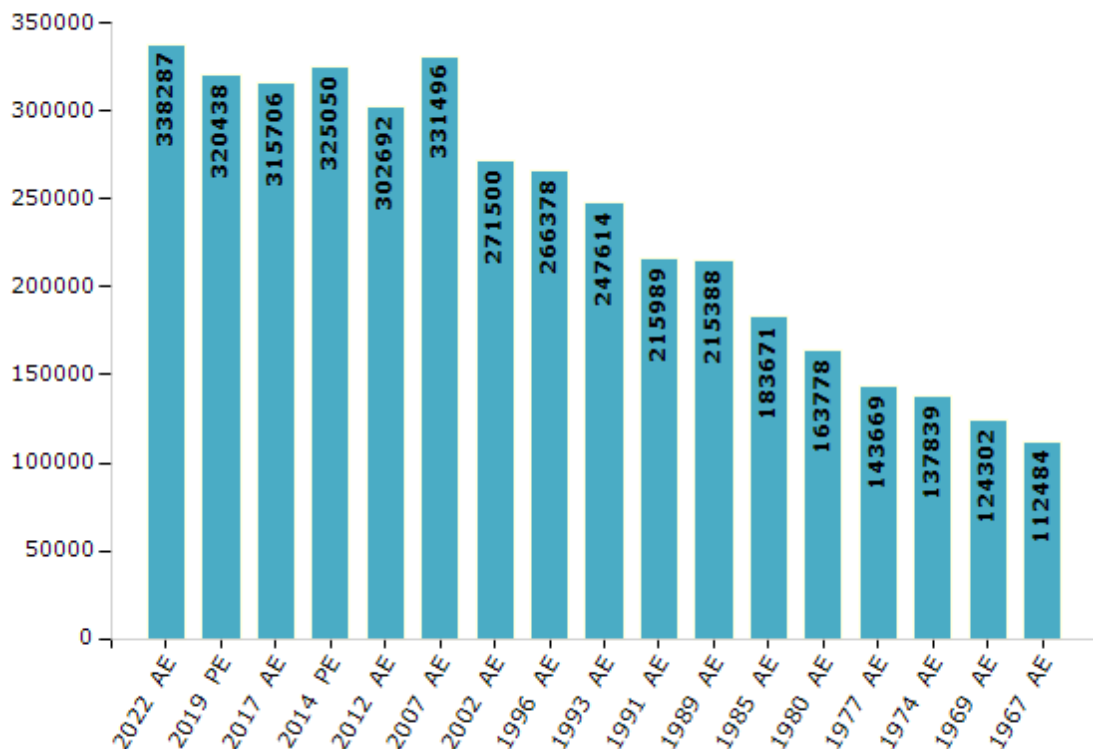


Electoral Features

Electors by Male & Female

Year	Male	Female	Others	Total	Year	Male	Female	Others	Total
2022 AE	179701	158582	4	338287	1991 AE	120720	95269	-	215989
2019 PE	175032	145390	16	320438	1989 AE	120350	95038	-	215388
2017 AE	173199	142502	5	315706	1985 AE	99164	84507	-	183671
2014 PE	179122	145919	9	325050	1980 AE	86606	77172	-	163778
2012 AE	165950	136737	5	302692	1977 AE	78633	65036	-	143669
2009 PE	-	-	-	-	1974 AE	73659	64180	-	137839
2007 AE	177536	153960	-	331496	1969 AE	64933	59369	-	124302
2004 PE	-	-	-	-	1967 AE	-	-	-	112484
2002 AE	145627	125873	-	271500	1962 AE	-	-	-	-
1999 PE	-	-	-	-	1957 AE	-	-	-	-
1996 AE	145300	121078	-	266378	1952 AE	-	-	-	-
1993 AE	133983	113631	-	247614					

Number of Electors



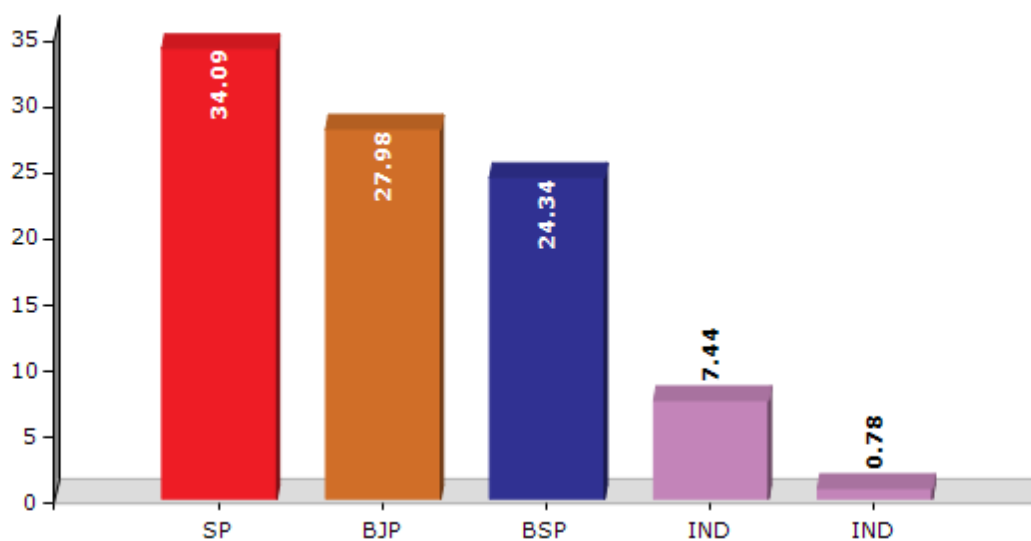
Note : AE : Assembly Election, PE : Assembly Segment of Parliamentary Election

Historical Summary Election Results

Summary Result of Assembly Election - 2017

Candidate Name	Party	Votes	Votes %
Ashutosh	SP	61862	34.09
Jaynath Kushwaha Urf Guddan	BJP	50765	27.98
Sabhakunwar	BSP	44161	24.34
Ashwani Kumar Singh	IND	13497	7.44
Ram Pravesh Yadav	IND	1421	0.78
Basadev	RLD	1223	0.67
Santosh Kumar	IND	1122	0.62
Dayanand	ADUP	1023	0.56
Jitendra	IND	949	0.52
Mahesh	IND	917	0.51
Sadhusaran	CPM	860	0.47
Amarnath	CPI(ML)(L)	580	0.32
Vindyachal	RPI	561	0.31
Bhartendu Urf Martand	NAP	485	0.27
	NOTA	2039	1.12

Votes Percentage of Top Parties - 2017



Polling Station Level Election Results

Number and Name of Polling Stations (PS) (2022)

Number of Polling Stations	Name of Polling Stations	Number of Polling Stations	Name of Polling Stations
1	Ambika Inter College Balua Afgan R.N-1	22	P.V. Algatpur (Situated Jigani)
2	Ambika Inter College Balua Afgan R.N-2	23	P.V. Pipara Bitthal R.N.1
3	Ambika Inter College Balua Afgan R.N-3	24	P.V. Pipara Bitthal R.N.2
4	Ambika Inter College Balua Afgan R.N-4	25	P.V. Lalchak
5	P.V. Baluwa Afgan R.N-1	26	U.P.S Bankata Tiwari (Composite) R No 1
6	P.V. Baluwa Afgan R.N-2	27	U.P.S Bankata Tiwari (Composite) R No 2
7	P.V.Demusa R.N.1	28	P.V. Amawa
8	P.V.Demusa R.N.2	29	P.V. Dharamkhor Babu
9	P.V.Demusa R.N.3	30	P.V. Gopalpur
10	P.V.Alawalpur	31	P.V. Ranighat
11	P.V.Singhpur	32	P.V. Ghati Khas R.N. 1
12	P.V. Raibari R.N-1	33	P.V. Ghati Khas R.N. 2
13	P.V. Raibari R.N.2	34	P.V. Ghati Khas R.N. 3
14	P.V. Chhitarauli	35	P.V. Ghati Khas R.N. 4
15	P.V. Padauli R.N-1	36	P.V. Chauriya
16	P.V. Padauli R.N-2	37	P.V. Lakshampur
17	P.V. Mayapur	38	P.V. Motipur Tikait R.N. 1
18	P.V. Chakaur Fakir	39	P.V. Motipur Tikait R.N. 2
19	Bandhunath I. C. Mayapur Imiliya	40	P.V. Motipur Bhuwal R.N. 1
20	P.V. Kurmauta Dhuri	41	P.V. Motipur Bhuwal R.N. 2
21	P.V. Khiriya	42	P.V. Khairat-1

Contd....

Polling Station Level Election Results

Polling Station-wise Votes Secured by Overall Top Five Parties in Bhatpar Rani Assembly in Assembly Election (AE) under Salempur Parliamentary Constituency in Uttar Pradesh (2022)

Number of Polling Station	Winner - Sabhakunwar (BJP)	Runner-up - Ashutosh Upadhyay (SP)	3rd - Ajay (BSP)	4th - Keshav Chand Yadav (INC)	5th - Ajimullah (JANADIP)	NOTA	Other	Total Votes Secured
36	153	195	35	13	57	7	9	469
37	113	163	11	13	4	2	9	315
38	198	157	12	7	5	5	2	386
39	158	151	97	2	6	5	9	428
40	156	178	58	7	1	5	7	412
41	255	67	17	3	4	1	9	356
42	304	158	10	7	25	9	15	528
43	249	118	83	5	7	4	5	471
44	172	315	41	10	7	6	7	558
45	148	199	95	9	4	10	16	481
46	42	72	151	7	7	1	1	281
47	367	135	86	14	10	6	11	629
48	238	122	6	4	1	3	5	379
49	239	102	37	4	3	0	4	389
50	102	183	160	7	5	2	21	480
51	93	106	132	5	2	3	3	344
52	344	182	43	4	12	7	7	599
53	421	102	19	7	13	10	15	587
54	424	115	19	10	5	2	7	582
55	468	165	10	4	15	8	12	682
56	293	124	72	5	6	4	10	514
57	179	210	48	5	6	4	8	460
58	128	192	103	6	0	3	4	436
59	296	138	6	4	6	0	2	452
60	328	146	65	6	5	7	9	566
61	209	234	5	12	4	2	9	475
62	303	309	22	13	12	11	25	695
63	359	143	17	7	4	11	7	548
64	257	173	66	6	8	4	14	528
65	211	97	249	16	4	6	13	596
66	105	321	122	15	2	7	12	584
67	464	59	45	1	5	0	4	578
68	434	172	23	8	7	2	5	651
69	369	131	19	5	5	4	12	545
70	207	111	182	16	3	7	10	536

Contd....

Polling Station Level Election Results

Winner, Runner-up and 3rd Party Position & Winning Margin According to Polling Stations in Bhatpar Rani Assembly in Assembly Election (AE) under Salempur Parliamentary Constituency in Uttar Pradesh (2022)

Polling Station Number	Winner Party	Winner Votes (%)	Runner-up Party	Runner-up Votes (%)	Winning Margin Votes (%)	Third Party	Third Party Votes (%)	Other Votes (%)
71	BJP	335 (66.47)	SP	95 (18.85)	240 (47.62)	BSP	52 (10.32)	22 (4.37)
72	BJP	275 (65.32)	SP	112 (26.6)	163 (38.72)	BSP	10 (2.38)	24 (5.7)
73	SP	171 (45.36)	BJP	125 (33.16)	46 (12.2)	BSP	38 (10.08)	43 (11.41)
74	BJP	257 (46.73)	BSP	205 (37.27)	52 (9.46)	SP	72 (13.09)	16 (2.91)
75	BJP	302 (57.31)	SP	118 (22.39)	184 (34.92)	BSP	84 (15.94)	23 (4.36)
76	BJP	413 (72.71)	SP	113 (19.89)	300 (52.82)	BSP	21 (3.7)	21 (3.7)
77	BJP	367 (72.24)	SP	76 (14.96)	291 (57.28)	BSP	44 (8.66)	21 (4.13)
78	BJP	131 (49.81)	SP	110 (41.83)	21 (7.98)	BSP	11 (4.18)	11 (4.18)
79	SP	171 (41.2)	BJP	122 (29.4)	49 (11.8)	BSP	84 (20.24)	38 (9.16)
80	BJP	187 (53.13)	SP	99 (28.13)	88 (25)	BSP	42 (11.93)	24 (6.82)
81	BJP	246 (46.07)	SP	232 (43.45)	14 (2.62)	INC	17 (3.18)	39 (7.3)
82	BJP	304 (52.96)	SP	203 (35.37)	101 (17.59)	INC	25 (4.36)	42 (7.32)
83	BJP	360 (57.78)	SP	155 (24.88)	205 (32.9)	BSP	83 (13.32)	25 (4.01)
84	BJP	256 (47.41)	SP	184 (34.07)	72 (13.34)	BSP	77 (14.26)	23 (4.26)
85	BJP	397 (72.31)	SP	104 (18.94)	293 (53.37)	BSP	18 (3.28)	30 (5.46)
86	BJP	166 (53.72)	SP	98 (31.72)	68 (22)	BSP	30 (9.71)	15 (4.85)
87	BJP	227 (49.56)	SP	162 (35.37)	65 (14.19)	BSP	42 (9.17)	27 (5.9)
88	SP	292 (60.21)	BJP	90 (18.56)	202 (41.65)	INC	83 (17.11)	20 (4.12)
89	SP	263 (53.35)	BJP	116 (23.53)	147 (29.82)	BSP	92 (18.66)	22 (4.46)
90	SP	266 (45.16)	BJP	187 (31.75)	79 (13.41)	BSP	117 (19.86)	19 (3.23)
91	BJP	284 (66.2)	SP	120 (27.97)	164 (38.23)	BSP	6 (1.4)	19 (4.43)
92	BJP	241 (56.84)	SP	91 (21.46)	150 (35.38)	BSP	75 (17.69)	17 (4.01)
93	SP	213 (43.2)	BJP	191 (38.74)	22 (4.46)	INC	38 (7.71)	51 (10.34)
94	BJP	260 (48.69)	SP	193 (36.14)	67 (12.55)	BSP	32 (5.99)	49 (9.18)
95	SP	291 (50.26)	BJP	185 (31.95)	106 (18.31)	BSP	71 (12.26)	32 (5.53)
96	SP	258 (71.47)	BJP	53 (14.68)	205 (56.79)	INC	27 (7.48)	23 (6.37)
97	SP	201 (53.74)	BSP	106 (28.34)	95 (25.4)	BJP	54 (14.44)	13 (3.48)
98	BJP	245 (51.15)	SP	188 (39.25)	57 (11.9)	BSP	30 (6.26)	16 (3.34)
99	BJP	299 (62.29)	SP	144 (30)	155 (32.29)	JANADIP	11 (2.29)	26 (5.42)
100	BJP	240 (47.81)	SP	169 (33.67)	71 (14.14)	BSP	71 (14.14)	22 (4.38)
101	BJP	244 (43.73)	SP	231 (41.4)	13 (2.33)	BSP	35 (6.27)	48 (8.6)
102	BJP	311 (54.37)	SP	181 (31.64)	130 (22.73)	INC	34 (5.94)	46 (8.04)
103	SP	163 (41.9)	BJP	154 (39.59)	9 (2.31)	BSP	51 (13.11)	21 (5.4)
104	SP	313 (47.86)	BJP	171 (26.15)	142 (21.71)	BSP	137 (20.95)	33 (5.05)
105	SP	396 (70.21)	BSP	113 (20.04)	283 (50.17)	INC	33 (5.85)	22 (3.9)

Contd....

Socio-Economic Amenities - Rural

Access to Education Facilities

Particulars	Number of Villages (% of Population)				
	Available	Not Available	If Not Available (Distance of Nearest Facility)		
			A	B	C
Govt. Primary School	240 (91)	83 (9)	46 (4)	0 (0)	2 (0)
Private Primary School	45 (26)	278 (74)	7 (1)	0 (0)	0 (0)
Govt. Middle School	88 (50)	235 (50)	139 (27)	15 (2)	6 (2)
Private Middle School	27 (19)	296 (81)	41 (10)	2 (0)	0 (0)
Govt. Secondary School	35 (21)	288 (79)	129 (30)	29 (7)	6 (2)
Private Secondary School	18 (17)	305 (83)	65 (19)	4 (0)	1 (0)
Govt. Senior Secondary School	18 (11)	305 (89)	135 (33)	39 (8)	9 (2)
Private Senior Secondary School	16 (15)	307 (85)	64 (17)	2 (1)	0 (0)
Govt. Arts and Science Degree College	8 (3)	315 (97)	44 (13)	77 (21)	75 (27)
Private Arts and Science Degree College	1 (0)	322 (100)	32 (9)	25 (10)	14 (4)
Govt. Engineering College	1 (0)	322 (100)	7 (1)	12 (3)	229 (77)
Private Engineering College	0 (0)	323 (100)	5 (1)	0 (0)	5 (1)
Govt. Medicine College	0 (0)	323 (100)	21 (8)	27 (13)	207 (60)
Private Medicine College	1 (1)	322 (99)	3 (1)	0 (0)	0 (0)
Govt. Management Institute	0 (0)	323 (100)	10 (3)	23 (8)	203 (59)
Private Management Institute	0 (0)	323 (100)	4 (1)	1 (2)	2 (2)
Govt. Polytechnic	1 (0)	322 (100)	0 (0)	5 (4)	263 (83)
Private Polytechnic	0 (0)	323 (100)	3 (1)	0 (0)	0 (0)
Govt. Vocational Training School/ITI	1 (0)	322 (100)	1 (0)	2 (1)	257 (82)
Private Vocational Training School/ITI	0 (0)	323 (100)	5 (1)	2 (2)	0 (0)
Govt. Non Formal Training Centre	14 (8)	309 (92)	11 (4)	12 (7)	195 (55)
Private Non Formal Training Centre	2 (2)	321 (98)	6 (2)	1 (0)	0 (0)
Govt. School For Disabled	0 (0)	323 (100)	2 (1)	13 (6)	185 (61)
Private School For Disabled	0 (0)	323 (100)	4 (1)	0 (0)	0 (0)
Government Others	0 (0)	323 (100)	0 (0)	2 (2)	14 (3)
Private Others	0 (0)	323 (100)	2 (0)	0 (0)	0 (0)

Note : Distance A : Less than 5 km; B : Between 5-10 km; C : 10+ km.; Source : Data Analysis is based on 2011 Census.

DISCLAIMER

The Terms of Use and Disclaimer of Datanet India Private Limited (hereinafter referred to as "Datanet") for use of this analysis report of **Bhatpar Rani Assembly Constituency (Bhatpar Rani Vidhan Sabha)** :-

1. **Assembly Factbook™** is a Registered Trade Mark owned by Datanet.
2. All the maps are sketched and graphical representation only and have not been drawn to the scale and also not to represent the actual geographical area or boundary of the unit.
3. The data for the aforesaid analysis is based on authentic sources and has been culled from the various publications of Census, CSO and NSSO for district and block level data, various central and state government departments, Central & State Elections Commissions and the concerned Returning Officers' releases, Electoral Rolls, Election results and allied publications, internal assessment, surveys, estimates and analysis. Therefore, certain adjustment of data at micro level may have been done to arrive closer to the macro data.
4. Data have been provided on an "As Is" and "As AVAILABLE" basis
5. The colours shown in the maps or diagram and charts of a particular party, alliance or AC are indicative and do not represent them.
6. This publication which includes maps, sheets, graphs and data would be the property under copyright of Datanet only. The user may use these for its internal study, analysis and research purposes. It's public display, re-selling or any commercial uses by the user are not allowed.
7. Datanet has taken due care and caution in compilation and processing of data and allied information, but does not guarantee the accuracy, adequacy or completeness of any information/analysis and will be not responsible for any errors or omissions or for the results obtained from the use of such information/analysis.
8. All the contents for the publication have been culled from various authentic sources and Datanet reasonably believes such sources to be reliable, but does not make any representations, express or implied as to the accuracy or fitness of use of such information. The information or contents of the information/analysis do not constitute advice and should not be relied upon in making (or refraining from making) any decision. Any reliance placed upon the information provided by Datanet is the sole responsibility and strictly at the user's risk.
9. In no event will Datanet be liable for any damages (including, without limitation, damages for loss of business projects, or loss of profits) arising in contract, tort or otherwise from the use of or inability to use any of its contents, or from any action taken (or refrained from being taken) as a result of using the analysis or any of its contents. Datanet its directors, owners, editors, officials, employees, distributor and agents or any associate will not be liable for any errors in the information contained or any consequences arising from the use of the contents of the provided information/analysis.
10. If any provision of these terms and conditions is held invalid or illegal or unenforceable for any reason by any court of competent jurisdiction, such provision shall be severed and the remainder of provisions of the terms and conditions shall continue in full force and effect as if the Term of Use had been executed with the invalid, illegal or unenforceable provision eliminated.
11. If there are any discrepancies in the information provided, please bring it to attention of Datanet for suitable rectification measures.

Buy Online This Complete Book At
Datanet India eBooks Store

www.indiastatpublications.com

or go directly at

[http://www.indiastatpublications.com/
Assembly_factbook/Uttar Pradesh/Salempur/ Bhatpar_Rani](http://www.indiastatpublications.com/Assembly_factbook/Uttar%20Pradesh/Salempur/Bhatpar_Rani)

 **indiastat**elections

ISBN : 978-93-5905-886-3

