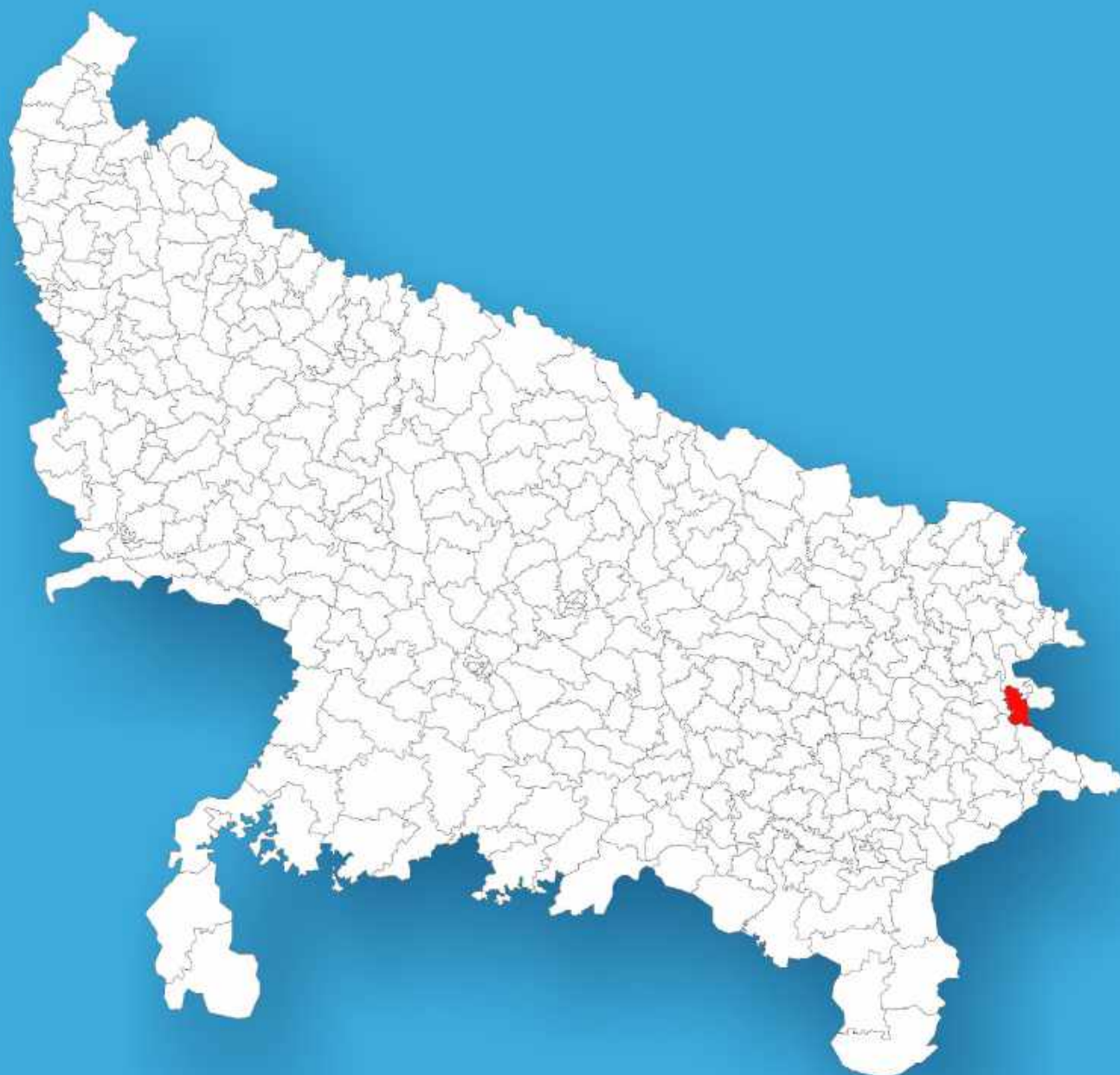




Uttar Pradesh

Assembly Factbook™

Salempur Assembly Constituency



Key Electoral Data of Salempur
Assembly Constituency (Vidhan Sabha)

Uttar Pradesh

Assembly Factbook™

Salempur Assembly Constituency



Salempur Vidhan Sabha

Editor & Director

Dr. R.K. Thukral

Research Editor

Dr. Shafeeq Rahman

**Compiled, Researched and Published by
Datanet India Pvt. Ltd.**

D-100, 1st Floor,

Okhla Industrial Area, Phase-I,

New Delhi- 110020.

Ph.: 91-11- 43580781-84

Email : support@indiastatpublications.com

Website : www.indiastatelections.com

Online Book Store :

www.indiastatpublications.com

Report No. : AFB/UP-341-0125

ISBN : 978-93-5905-018-8

First Edition : January, 2018

Eighth Updated Edition : January, 2025

Price : Rs.11500/-

US\$ 310

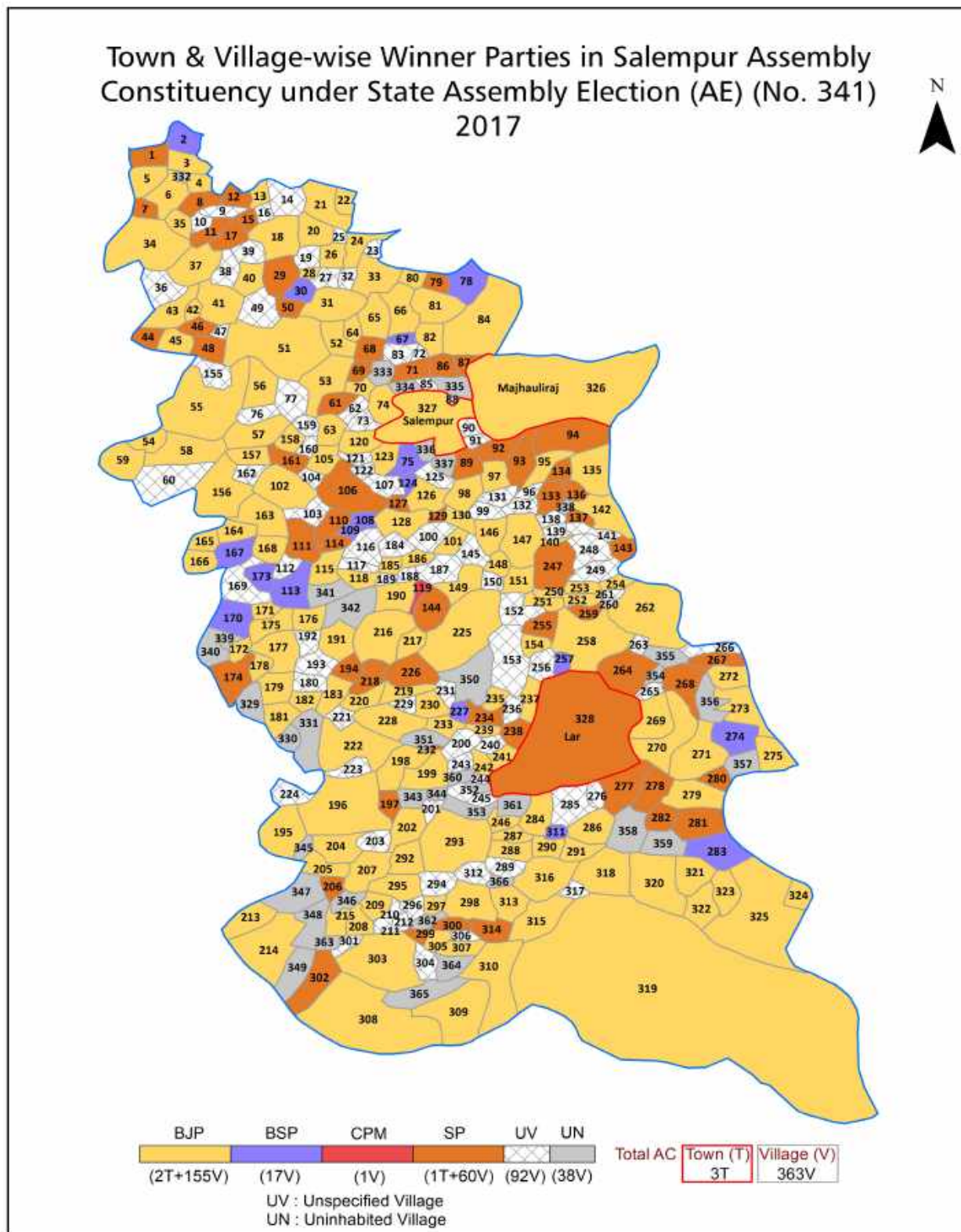
© Datanet India Pvt. Ltd.

All rights reserved. No part of this book may be reproduced, stored in a retrieval system or transmitted in any form or by any means, mechanical photocopying, photographing, scanning, recording or otherwise without the prior written permission of the publisher. Please refer to Disclaimer at page no. 330 for the use of this publication.

Printed in India

No.	Particulars	Page No.
	Introduction	
1	Assembly Constituency - (Vidhan Sabha) at a Glance Features of Assembly as per Delimitation Commission of India (2008)	1-2
	Location and Political Maps	
2	Location Map Boundaries of Assembly Constituency - (Vidhan Sabha) in District Boundaries of Assembly Constituency under Parliamentary Constituency - (Lok Sabha) Town & Village-wise Winner Parties-2024, 2022, 2019, 2017, 2014, 2012 and 2009	3-11
	Administrative Setup (2011)	
3	District Sub-district Towns Villages Inhabited Villages Uninhabited Villages Village Panchayat Intermediate Panchayat	12-28
	Demographics (2011)	
4	Population Households Rural/Urban Population Towns and Villages by Population Size Sex Ratio (Total & 0-6 Years) Religious Population Social Population Literacy Rate	29-30
	Electoral Features	
5	Important Dates of Last Elections Held Electors by Gender Service Electors Voters Voters Turnout Polling Stations & Average Number of Electors per Polling Station Electors by Age Group Present Elected Representatives	31-36
	Historical Summary Election Results	
6	Vote Share of Major Parties Winning Margin (Number & Percentage) Polarity of Parties Summary Result of Assembly Segment of Parliamentary Election 2024, 2019, 2014, 2009, 2004 and 1999 Summary Result of Assembly Elections 2022, 2017, 2012, 2007, 2002, 1996, 1993, 1991, 1989, 1985, 1980, 1977, 1974, 1969, 1967, 1962, 1957 and 1952	37-70
	Polling Station Level Election Results	
7	Name and Number of Polling Station 2024, 2022, 2019, 2017, 2014, 2012 and 2009 Polling Station-wise Electors, Voters & Voters Turnout 2024, 2022, 2019, 2017, 2014, 2012 and 2009 Polling Station wise Elections Results 2024, 2022, 2019, 2017, 2014, 2012 and 2009	71-290
8	Panchayat and Local Bodies Election Results Panchayat Result 2015 Urban Local Bodies Result 2012	291-308
	Share of Assembly Constituency	
9	Share of Assembly Constituency - (Vidhan Sabha) in State, District and Parliamentary Constituency - (Lok Sabha)	309
	Socio-Economic Amenities (2011)	
10	Access to Administrative Units Agricultural, Manufacturing and Industrial Commodities Demographic Indicators Education Health & Manpower Drinking Water Supply Sanitation Entertainment and Recreations Infrastructure Power Food Allocation Distribution and Marketing of Agriculture Commodities Infrastructure Transport and Road Infrastructure Communication Banking and Financial Services Land Use Irrigation Source	311-325
11	Abbreviation & Sources	326-329
12	Disclaimer	330

Location & Political Map



Administrative Setup

List of Village Panchayat & Intermediate Panchayat (Block) Name - 2011

Village Name	Village Panchayat Name	Intermediate Panchayat Name
Ahirouli Lala	Ahirauli	Salempur
Ahrouli Dhamur	Lohrauli	Salempur
Ajana	Ajana	Lar
Akauna	Kapuri Ekauna	Bhagalpur
Amouna	Salempur	Lar
Anuapar	Anuapar	Salempur
Baba Hardo	Barhyahar	Lar
Babhania Hardo	Bhabhniya	Bhagalpur
Babhaniyaw	Wabhniwan	Bhagalpur
Babhanouli	Banjaria	Salempur
Babhanuli Pandey	Babhauni Ke Pandey	Lar
Babhnouli Babu	Mathamauch	Lar
Babhnouli Chhatry	Babhnauli Kshatri	Bhagalpur
Bachhaur	Rampur Bachaur	Salempur
Bagahi	Bagaha	Bhagalpur
Bagapar	Satotar	Lar
Bagha	Bagaha	Bhagalpur
Bahorwa	Balepur Kala	Salempur
Baidwali	Itdua Chandauli	Salempur
Baldev Chhapara	Rucchayaar	Lar
Balepur Kala	Balepurkala	Salempur
Balepur Khurd	Parsia Chandaur	Salempur
Balha	Bagaha	Bhagalpur
Balia Dksin	Balia Daxin	Bhagalpur
Balia Uttar	Balia Uttar	Bhagalpur
Balpar	Sulempur Kasba	Salempur
Balwa Gouri	Baluagauri	Lar
Banjaria	Banjaria	Salempur
Barari	Rucchapar	Lar

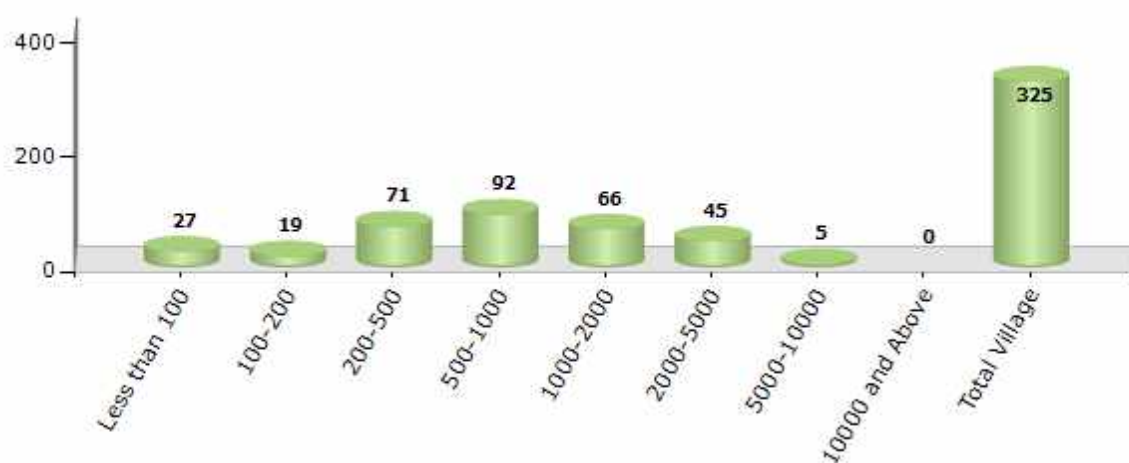
Contd....

Demographics

Number of Villages by Population Size - 2011

Less than 100	100-200	200-500	500-1000	1000-2000	2000-5000	5000-10000	10000 and Above	Total Village
27	19	71	92	66	45	5	0	325

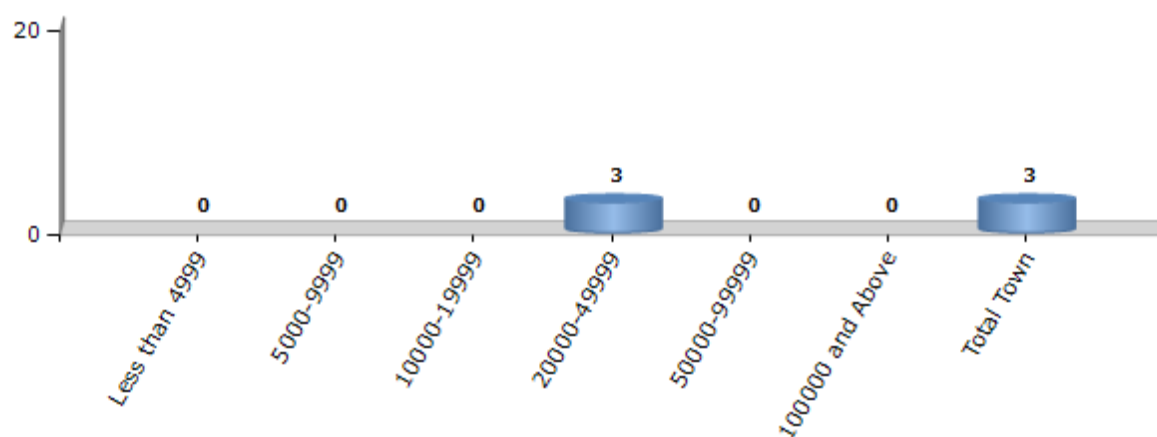
Number of Villages by Population Size - 2011



Number of Towns by Population Size - 2011

Less than 4999	5000-9999	10000-19999	20000-49999	50000-99999	100000 and Above	Total Town
0	0	0	3	0	0	3

Number of Towns by Population Size - 2011



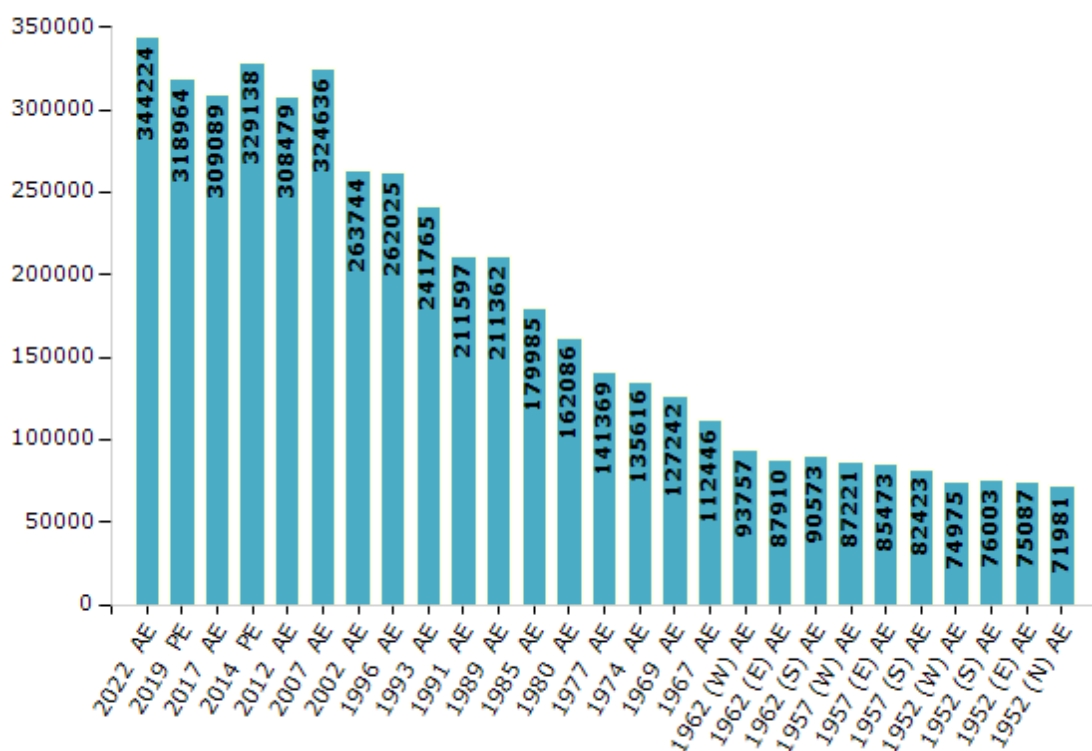
Electoral Features

Electors by Male & Female

Year	Male	Female	Others	Total
2022 AE	180080	164138	6	344224
2019 PE	172802	146161	1	318964
2017 AE	167298	141790	1	309089
2014 PE	177365	151765	8	329138
2012 AE	165985	142486	8	308479
2009 PE	-	-	-	-
2007 AE	174123	150513	-	324636
2004 PE	-	-	-	-
2002 AE	144011	119733	-	263744
1999 PE	-	-	-	-
1996 AE	144221	117804	-	262025
1993 AE	132521	109244	-	241765
1991 AE	120143	91454	-	211597
1989 AE	120000	91362	-	211362
1985 AE	95110	84875	-	179985

Year	Male	Female	Others	Total
1980 AE	86363	75723	-	162086
1977 AE	75531	65838	-	141369
1974 AE	72177	63439	-	135616
1969 AE	66434	60808	-	127242
1967 AE	-	-	-	112446
1962 (W) AE	-	-	-	93757
1962 (E) AE	-	-	-	87910
1962 (S) AE	-	-	-	90573
1957 (W) AE	-	-	-	87221
1957 (E) AE	-	-	-	85473
1957 (S) AE	-	-	-	82423
1952 (W) AE	-	-	-	74975
1952 (S) AE	-	-	-	76003
1952 (E) AE	-	-	-	75087
1952 (N) AE	-	-	-	71981

Number of Electors

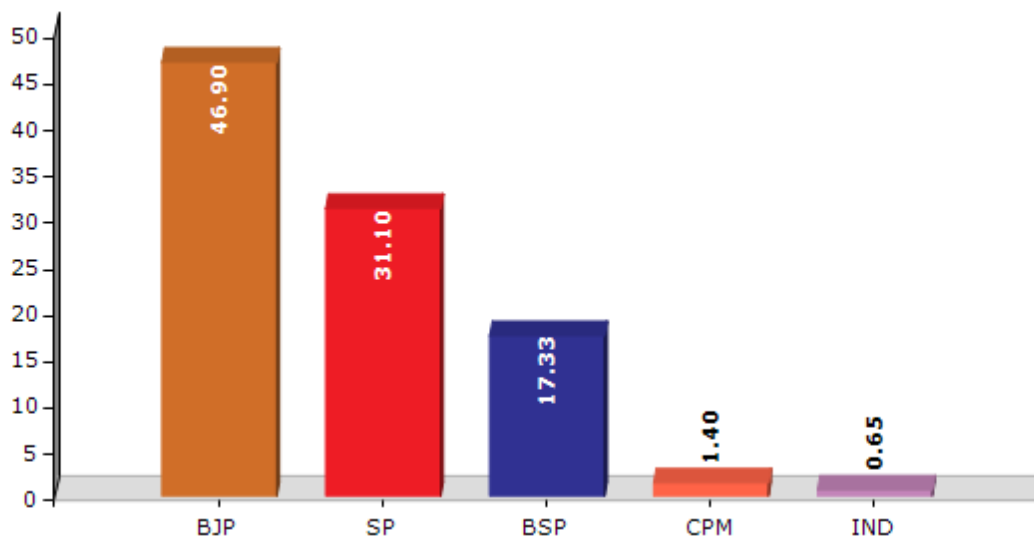


Historical Summary Election Results

Summary Result of Assembly Election - 2017

Candidate Name	Party	Votes	Votes %
Kali Prasad	BJP	76175	46.9
Vijay Laxmi Gautam	SP	50521	31.1
Ranvijay	BSP	28152	17.33
Satish Kumar	CPM	2280	1.4
Ramkripal	IND	1055	0.65
Munnilal Paswan	PECP	812	0.5
Ramesh Chanda Sahani	JANADIP	661	0.41
Arun Kumar	CPI(ML)(L)	441	0.27
Chandeshwar	BMUP	373	0.23
	NOTA	1951	1.2

Votes Percentage of Top Parties - 2017



Polling Station Level Election Results

Number and Name of Polling Stations (PS) (2022)

Number of Polling Stations	Name of Polling Stations	Number of Polling Stations	Name of Polling Stations
1	P.V.Dhanauti	22	U.P.S.Haraiya
2	P.V. Barhara	23	P.V.Bhimpur R.N.1
3	U.P.S. Musaila Khurd	24	P.V.Bhimpur R.N.2
4	Sarvoday U.M.V.Musaila Bujurg	25	P.V.Siswa Pandey
5	P.V. Tilauli Urf Dehari R.N.1	26	Panchayat Bhawan Chakbandi Urf
6	P.V. Tilauli Urf Dehari R.N.2	27	P.V. Rajdiha (Dhanpurwa) R.N. 1
7	J.H.S.Mahanpur Bujurg	28	P.V. Rajdiha (Dhanpurwa) R.N. 2
8	P.V. Parsiya Banshi	29	U.P.S. Madhawapur R.N. 1
9	P.V.Kolhua	30	U.P.S. Madhawapur R.N. 3
10	Nav Yuvak U.M.V.Puraina	31	U.P.S. Madhawapur R.N. 3
11	P.V.Jamua	32	U.P.S.Rampur Bujurg R.N. 1
12	P.V.Puraini	33	U.P.S.Rampur Bujurg R.N. 2
13	P.V.Pipra Bhanmati	34	U.P.S.Rampur Bujurg R.N. 3
14	U.P.S. Jamui R.N.1	35	P.V.Majhauwa
15	U.P.S. Jamui R.N.2	36	P.V. Chordiha R.N. 1
16	P.V.Manihari	37	P.V. Chordiha R.N. 2
17	P.V.Dumwaliya R.N.1	38	P.V. Parsiya Khap
18	P.V.Dumwaliya R.N.2	39	U.P.S.Doghara R.N. 1
19	P.V.Dumwaliya R.N.3	40	U.P.S.Doghara R.N. 2
20	P.V.Matiyara R.N. 1	41	P.V.Khakhari R.N. 1
21	P.V.Matiyara R.N. 2	42	P.V. Khakhari R.N.2

Contd....

Polling Station Level Election Results

Polling Station-wise Votes Secured by Overall Top Five Parties in Salempur Assembly in Assembly Election (AE) under Salempur Parliamentary Constituency in Uttar Pradesh (2022)

Number of Polling Station	Winner - Bijaylaxmi Gautam (BJP)	Runner-up - Manbodh Prasad (SBSP)	3rd - Rajesh Bharati (BSP)	4th - Dulari Devi (INC)	5th - Bharat Vyash Gautam (AIMIM)	NOTA	Other	Total Votes Secured
36	147	210	4	4	1	3	4	373
37	191	121	27	1	4	4	3	351
38	171	300	11	4	8	7	8	509
39	177	169	71	6	1	1	3	428
40	116	217	15	0	4	1	0	353
41	349	79	4	2	1	3	1	439
42	333	247	74	2	17	8	9	690
43	398	222	59	17	7	8	9	720
44	37	320	111	6	35	9	7	525
45	21	379	46	11	36	3	8	504
46	193	334	31	9	16	4	8	595
47	264	115	14	6	3	3	2	407
48	181	265	8	9	9	6	4	482
49	237	195	7	8	5	7	2	461
50	142	214	105	3	16	2	11	493
51	271	137	3	32	7	6	3	459
52	243	123	10	71	5	4	10	466
53	148	250	47	53	5	6	11	520
54	413	68	60	14	8	11	7	581
55	165	46	151	7	4	5	3	381
56	380	205	35	6	5	8	4	643
57	250	149	173	7	7	0	3	589
58	84	134	4	1	7	0	1	231
59	175	124	82	0	0	3	13	397
60	203	181	170	17	5	9	3	588
61	318	230	209	11	5	3	12	788
62	279	244	96	10	10	12	9	660
63	318	141	205	10	4	5	7	690
64	314	141	46	3	5	4	8	521
65	205	151	12	31	8	6	4	417
66	452	163	22	6	0	12	8	663
67	258	84	7	11	4	3	2	369
68	321	63	5	6	1	2	1	399
69	348	165	5	13	3	3	7	544
70	101	259	144	32	1	0	1	538

Contd....

Polling Station Level Election Results

Winner, Runner-up and 3rd Party Position & Winning Margin According to Polling Stations in Salempur Assembly in Assembly Election (AE) under Salempur Parliamentary Constituency in Uttar Pradesh (2022)

Polling Station Number	Winner Party	Winner Votes (%)	Runner-up Party	Runner-up Votes (%)	Winning Margin Votes (%)	Third Party	Third Party Votes (%)	Other Votes (%)
71	SBSP	479 (78.01)	BJP	75 (12.21)	404 (65.8)	AIMIM	23 (3.75)	37 (6.03)
72	BJP	430 (85.32)	SBSP	49 (9.72)	381 (75.6)	INC	17 (3.37)	8 (1.59)
73	BJP	377 (81.25)	SBSP	48 (10.34)	329 (70.91)	CPI(M)	18 (3.88)	21 (4.53)
74	SBSP	307 (57.06)	BJP	193 (35.87)	114 (21.19)	BSP	16 (2.97)	22 (4.09)
75	BJP	239 (45.52)	SBSP	187 (35.62)	52 (9.9)	BSP	81 (15.43)	18 (3.43)
76	BJP	412 (87.85)	SBSP	41 (8.74)	371 (79.11)	BSP	6 (1.28)	10 (2.13)
77	BJP	365 (79)	SBSP	72 (15.58)	293 (63.42)	BSP	10 (2.16)	15 (3.25)
78	BJP	346 (85.64)	SBSP	37 (9.16)	309 (76.48)	INC	10 (2.48)	11 (2.72)
79	BJP	238 (57.77)	BSP	103 (25)	135 (32.77)	SBSP	58 (14.08)	13 (3.16)
80	BJP	337 (71.1)	SBSP	84 (17.72)	253 (53.38)	BSP	42 (8.86)	11 (2.32)
81	BJP	319 (59.85)	SBSP	177 (33.21)	142 (26.64)	BSP	19 (3.56)	18 (3.38)
82	BJP	389 (68.49)	SBSP	102 (17.96)	287 (50.53)	BSP	62 (10.92)	15 (2.64)
83	BJP	259 (77.78)	SBSP	59 (17.72)	200 (60.06)	BSP	7 (2.1)	8 (2.4)
84	BJP	297 (78.16)	SBSP	67 (17.63)	230 (60.53)	BSP	8 (2.11)	8 (2.11)
85	BJP	192 (42.57)	SBSP	135 (29.93)	57 (12.64)	BSP	107 (23.73)	17 (3.77)
86	BJP	169 (40.33)	BSP	134 (31.98)	35 (8.35)	SBSP	106 (25.3)	10 (2.39)
87	SBSP	402 (69.91)	BJP	86 (14.96)	316 (54.95)	BSP	60 (10.43)	27 (4.7)
88	SBSP	347 (77.8)	BJP	89 (19.96)	258 (57.84)	BSP	3 (0.67)	7 (1.57)
89	BJP	186 (71.81)	SBSP	38 (14.67)	148 (57.14)	BSP	15 (5.79)	20 (7.72)
90	BJP	356 (56.33)	SBSP	207 (32.75)	149 (23.58)	BSP	25 (3.96)	44 (6.96)
91	SBSP	192 (69.82)	BJP	68 (24.73)	124 (45.09)	AIMIM	7 (2.55)	8 (2.91)
92	SBSP	364 (60.26)	BJP	160 (26.49)	204 (33.77)	BSP	56 (9.27)	24 (3.97)
93	BJP	325 (56.72)	BSP	117 (20.42)	208 (36.3)	SBSP	102 (17.8)	29 (5.06)
94	BJP	345 (58.18)	SBSP	120 (20.24)	225 (37.94)	BSP	79 (13.32)	49 (8.26)
95	BSP	250 (54.23)	BJP	174 (37.74)	76 (16.49)	SBSP	18 (3.9)	19 (4.12)
96	BJP	272 (55.51)	SBSP	119 (24.29)	153 (31.22)	BSP	45 (9.18)	54 (11.02)
97	BJP	242 (48.69)	SBSP	155 (31.19)	87 (17.5)	BSP	77 (15.49)	23 (4.63)
98	BJP	319 (70.26)	SBSP	102 (22.47)	217 (47.79)	BSP	7 (1.54)	26 (5.73)
99	BJP	323 (88.01)	SBSP	25 (6.81)	298 (81.2)	BSP	5 (1.36)	14 (3.81)
100	SBSP	251 (39.22)	BJP	192 (30)	59 (9.22)	BSP	133 (20.78)	64 (10)
101	SBSP	342 (48.51)	BJP	286 (40.57)	56 (7.94)	BSP	33 (4.68)	44 (6.24)
102	BJP	197 (48.05)	SBSP	180 (43.9)	17 (4.15)	AIMIM	12 (2.93)	21 (5.12)
103	BJP	210 (48.84)	SBSP	194 (45.12)	16 (3.72)	AIMIM	8 (1.86)	18 (4.19)
104	BJP	312 (67.24)	SBSP	84 (18.1)	228 (49.14)	BSP	46 (9.91)	22 (4.74)
105	BJP	392 (62.03)	SBSP	178 (28.16)	214 (33.87)	INC	15 (2.37)	47 (7.44)

Contd....

Socio-Economic Amenities - Rural

Access to Education Facilities

Particulars	Number of Villages (% of Population)				
	Available	Not Available	If Not Available (Distance of Nearest Facility)		
			A	B	C
Govt. Primary School	190 (80)	135 (20)	70 (8)	4 (0)	0 (0)
Private Primary School	44 (24)	281 (76)	6 (0)	2 (0)	0 (0)
Govt. Middle School	91 (48)	234 (52)	123 (23)	16 (5)	0 (0)
Private Middle School	31 (19)	294 (81)	16 (4)	2 (0)	0 (0)
Govt. Secondary School	24 (11)	301 (89)	118 (30)	27 (9)	2 (1)
Private Secondary School	19 (13)	306 (87)	54 (14)	4 (1)	0 (0)
Govt. Senior Secondary School	18 (10)	307 (90)	114 (29)	31 (11)	4 (2)
Private Senior Secondary School	15 (11)	310 (89)	55 (14)	7 (1)	0 (0)
Govt. Arts and Science Degree College	6 (5)	319 (95)	42 (11)	47 (18)	71 (19)
Private Arts and Science Degree College	1 (0)	324 (100)	39 (12)	40 (12)	4 (1)
Govt. Engineering College	0 (0)	325 (100)	13 (4)	17 (8)	227 (67)
Private Engineering College	0 (0)	325 (100)	5 (1)	2 (0)	1 (1)
Govt. Medicine College	0 (0)	325 (100)	3 (1)	12 (7)	236 (70)
Private Medicine College	0 (0)	325 (100)	0 (0)	0 (0)	0 (0)
Govt. Management Institute	0 (0)	325 (100)	3 (0)	14 (4)	202 (62)
Private Management Institute	0 (0)	325 (100)	2 (0)	4 (1)	0 (0)
Govt. Polytechnic	0 (0)	325 (100)	1 (0)	7 (2)	236 (73)
Private Polytechnic	0 (0)	325 (100)	0 (0)	1 (0)	0 (0)
Govt. Vocational Training School/ITI	0 (0)	325 (100)	3 (1)	19 (4)	209 (68)
Private Vocational Training School/ITI	0 (0)	325 (100)	0 (0)	1 (1)	2 (1)
Govt. Non Formal Training Centre	0 (0)	325 (100)	3 (1)	18 (4)	98 (35)
Private Non Formal Training Centre	0 (0)	325 (100)	0 (0)	5 (1)	1 (0)
Govt. School For Disabled	0 (0)	325 (100)	2 (0)	3 (0)	113 (38)
Private School For Disabled	0 (0)	325 (100)	0 (0)	0 (0)	1 (0)
Government Others	0 (0)	325 (100)	0 (0)	0 (0)	4 (1)
Private Others	0 (0)	325 (100)	0 (0)	0 (0)	0 (0)

Note : Distance A : Less than 5 km; B : Between 5-10 km; C : 10+ km.; Source : Data Analysis is based on 2011 Census.

DISCLAIMER

The Terms of Use and Disclaimer of Datanet India Private Limited (hereinafter referred to as "Datanet") for use of this analysis report of **Salempur Assembly Constituency (Salempur Vidhan Sabha)** :-

1. **Assembly Factbook™** is a Registered Trade Mark owned by Datanet.
2. All the maps are sketched and graphical representation only and have not been drawn to the scale and also not to represent the actual geographical area or boundary of the unit.
3. The data for the aforesaid analysis is based on authentic sources and has been culled from the various publications of Census, CSO and NSSO for district and block level data, various central and state government departments, Central & State Elections Commissions and the concerned Returning Officers' releases, Electoral Rolls, Election results and allied publications, internal assessment, surveys, estimates and analysis. Therefore, certain adjustment of data at micro level may have been done to arrive closer to the macro data.
4. Data have been provided on an "As Is" and "As AVAILABLE" basis
5. The colours shown in the maps or diagram and charts of a particular party, alliance or AC are indicative and do not represent them.
6. This publication which includes maps, sheets, graphs and data would be the property under copyright of Datanet only. The user may use these for its internal study, analysis and research purposes. It's public display, re-selling or any commercial uses by the user are not allowed.
7. Datanet has taken due care and caution in compilation and processing of data and allied information, but does not guarantee the accuracy, adequacy or completeness of any information/analysis and will be not responsible for any errors or omissions or for the results obtained from the use of such information/analysis.
8. All the contents for the publication have been culled from various authentic sources and Datanet reasonably believes such sources to be reliable, but does not make any representations, express or implied as to the accuracy or fitness of use of such information. The information or contents of the information/analysis do not constitute advice and should not be relied upon in making (or refraining from making) any decision. Any reliance placed upon the information provided by Datanet is the sole responsibility and strictly at the user's risk.
9. In no event will Datanet be liable for any damages (including, without limitation, damages for loss of business projects, or loss of profits) arising in contract, tort or otherwise from the use of or inability to use any of its contents, or from any action taken (or refrained from being taken) as a result of using the analysis or any of its contents. Datanet its directors, owners, editors, officials, employees, distributor and agents or any associate will not be liable for any errors in the information contained or any consequences arising from the use of the contents of the provided information/analysis.
10. If any provision of these terms and conditions is held invalid or illegal or unenforceable for any reason by any court of competent jurisdiction, such provision shall be severed and the remainder of provisions of the terms and conditions shall continue in full force and effect as if the Term of Use had been executed with the invalid, illegal or unenforceable provision eliminated.
11. If there are any discrepancies in the information provided, please bring it to attention of Datanet for suitable rectification measures.

Buy Online This Complete Book At
Datanet India eBooks Store

www.indiastatpublications.com

or go directly at

[http://www.indiastatpublications.com/
Assembly_factbook/Uttar Pradesh/Salempur/ Salempur](http://www.indiastatpublications.com/Assembly_factbook/Uttar Pradesh/Salempur/ Salempur)

 **india**stat**elections**

ISBN : 978-93-5905-018-8



9 789359 050188