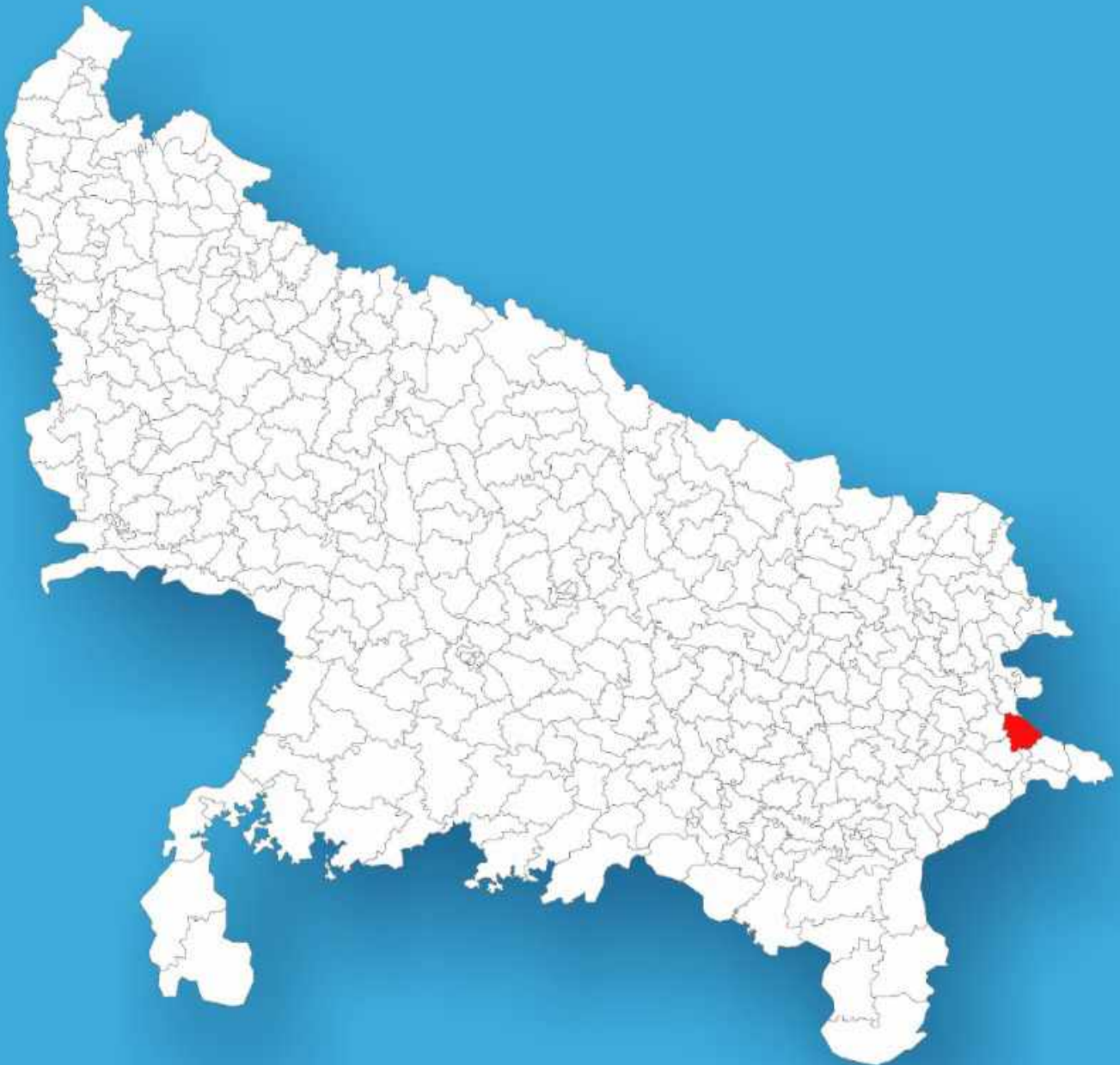




Uttar Pradesh

Assembly Factbook™

Sikanderpur Assembly Constituency



Key Electoral Data of Sikanderpur
Assembly Constituency (Vidhan Sabha)

Uttar Pradesh

Assembly Factbook™

Sikanderpur Assembly Constituency



Sikanderpur Vidhan Sabha

Editor & Director

Dr. R.K. Thukral

Research Editor

Dr. Shafeeq Rahman

**Compiled, Researched and Published by
Datanet India Pvt. Ltd.**

D-100, 1st Floor,

Okhla Industrial Area, Phase-I,

New Delhi- 110020.

Ph.: 91-11- 43580781-84

Email : support@indiastatpublications.com

Website : www.indiastatelections.com

Online Book Store :

www.indiastatpublications.com

Report No. : AFB/UP-359-0125

ISBN : 978-93-5905-720-0

First Edition : January, 2018

Eighth Updated Edition : January, 2025

Price : Rs.11500/-

US\$ 310

© Datanet India Pvt. Ltd.

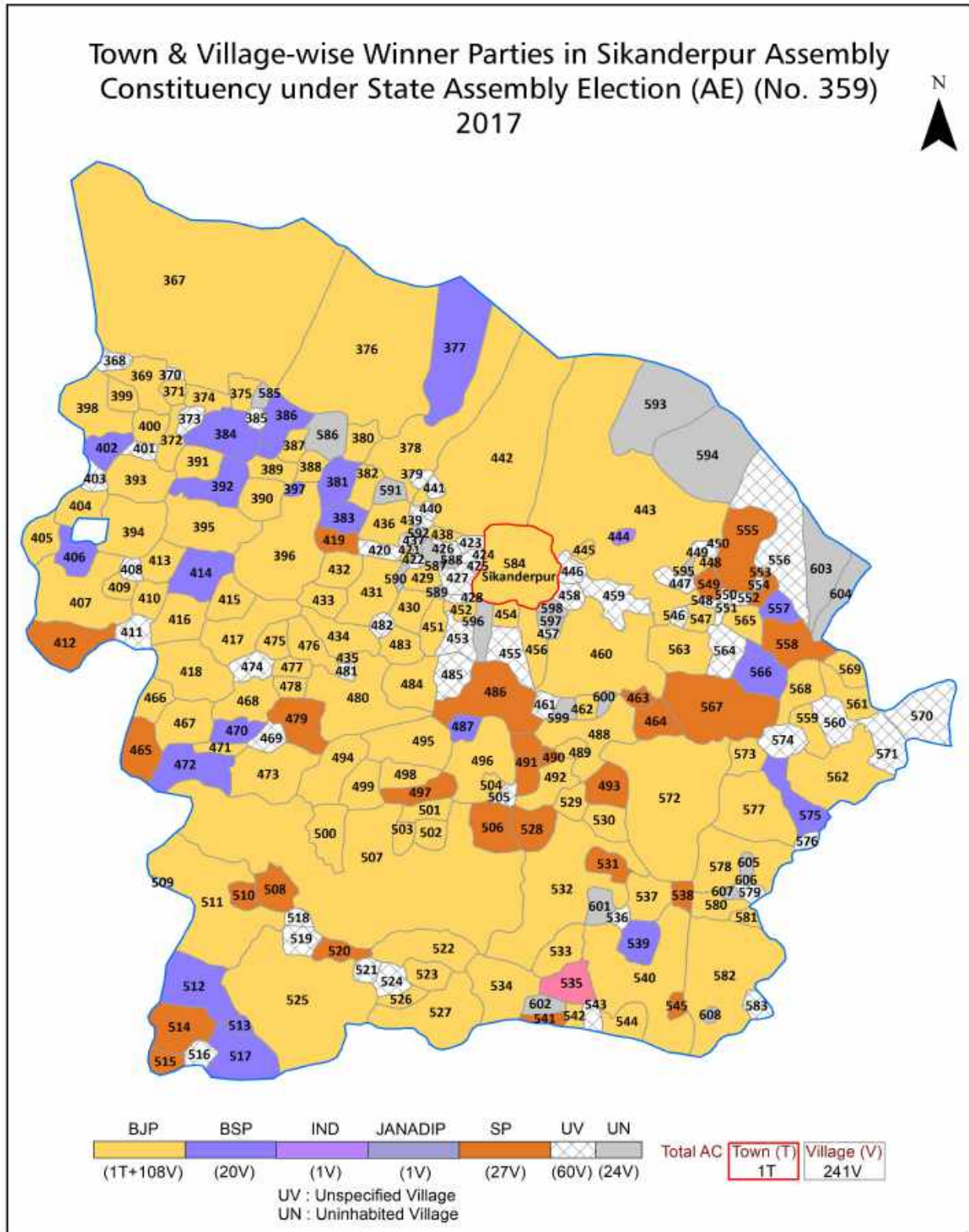
All rights reserved. No part of this book may be reproduced, stored in a retrieval system or transmitted in any form or by any means, mechanical photocopying, photographing, scanning, recording or otherwise without the prior written permission of the publisher. Please refer to Disclaimer at page no. 289 for the use of this publication.

Printed in India

Contents

No.	Particulars	Page No.
	Introduction	
1	Assembly Constituency - (Vidhan Sabha) at a Glance Features of Assembly as per Delimitation Commission of India (2008)	1-2
	Location and Political Maps	
2	Location Map Boundaries of Assembly Constituency - (Vidhan Sabha) in District Boundaries of Assembly Constituency under Parliamentary Constituency - (Lok Sabha) Town & Village-wise Winner Parties-2024, 2022, 2019, 2017, 2014, 2012 and 2009	3-11
	Administrative Setup (2011)	
3	District Sub-district Towns Villages Inhabited Villages Uninhabited Villages Village Panchayat Intermediate Panchayat	12-23
	Demographics (2011)	
4	Population Households Rural/Urban Population Towns and Villages by Population Size Sex Ratio (Total & 0-6 Years) Religious Population Social Population Literacy Rate	24-25
	Electoral Features	
5	Important Dates of Last Elections Held Electors by Gender Service Electors Voters Voters Turnout Polling Stations & Average Number of Electors per Polling Station Electors by Age Group Present Elected Representatives	26-31
	Historical Summary Election Results	
6	Vote Share of Major Parties Winning Margin (Number & Percentage) Polarity of Parties Summary Result of Assembly Segment of Parliamentary Election 2024, 2019, 2014, 2009, 2004 and 1999 Summary Result of Assembly Elections 2022, 2017, 2012, 2007, 2002, 1996, 1993, 1991, 1989, 1985, 1980, 1977, 1974, 1969, 1967, 1962 and 1957	32-57
	Polling Station Level Election Results	
7	Name and Number of Polling Station 2024, 2022, 2019, 2017, 2014, 2012 and 2009 Polling Station-wise Electors, Voters & Voters Turnout 2024, 2022, 2019, 2017, 2014, 2012 and 2009 Polling Station wise Elections Results 2024, 2022, 2019, 2017, 2014, 2012 and 2009	58-254
	Panchayat and Local Bodies Election Results	
8	Panchayat Result 2015 Urban Local Bodies Result 2012	255-267
	Share of Assembly Constituency	
9	Share of Assembly Constituency - (Vidhan Sabha) in State, District and Parliamentary Constituency - (Lok Sabha)	268
	Socio-Economic Amenities (2011)	
10	Access to Administrative Units Agricultural, Manufacturing and Industrial Commodities Demographic Indicators Education Health & Manpower Drinking Water Supply Sanitation Entertainment and Recreations Infrastructure Power Food Allocation Distribution and Marketing of Agriculture Commodities Infrastructure Transport and Road Infrastructure Communication Banking and Financial Services Land Use Irrigation Source	270-284
11	Abbreviation & Sources	285-288
12	Disclaimer	289

Location & Political Map



Administrative Setup

List of Village Panchayat & Intermediate Panchayat (Block) Name - 2011

Village Name	Village Panchayat Name	Intermediate Panchayat Name
Ahirouli Jagir	Ahirouli Jagir	Maniyar
Ajaour	Ajaour	Maniyar
Ajnera	Ajnera	Maniyar
Akasar	Narhani	Navanagar
Akhani	Akhaini	Pandah
Araji Chak Moti	Pahrajpur	Pandah
Araji Kariyapar	Sonpurwa	Navanagar
Araji Mafi Jogia	Jigirsar	Maniyar
Asana	Asana	Maniyar
Babarapur	Khejuri	Pandah
Babhnouli Taa Basti	Tandwa	Pandah
Bachha Par	Banda Par	Pandah
Badasari	Barsari	Pandah
Bagara	Chakkhan	Navanagar
Baghudi	Baghuri	Navanagar
Bahdura	Bahpura	Maniyar
Baheri	Baheri	Pandah
Bal Badhar	Katghara Jamin Katghara	Navanagar
Balesadi	Karsi	Navanagar
Balupur	Balupur	Maniyar
Banhara	Bajhara	Navanagar
Bankata	Bankata Kala	Pandah
Baramadiya	Khantanga	Navanagar
Barhuncha	Kathauri	Navanagar
Baro Panno	Chak Prema Urf Bhatwa Chak	Navanagar
Basti Bujurg	Bastikunda	Navanagar
Belatari Mangalpur	Bhatwachak	Navanagar
Bhadikara	Chakmadira	Navanagar
Bhagawanpur	Kundi Dih	Navanagar

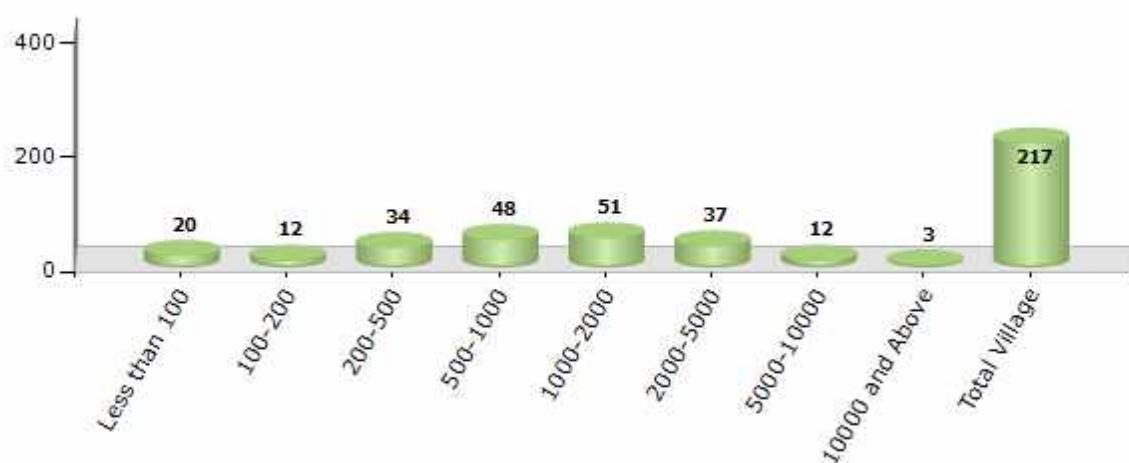
Contd....

Demographics

Number of Villages by Population Size - 2011

Less than 100	100-200	200-500	500-1000	1000-2000	2000-5000	5000-10000	10000 and Above	Total Village
20	12	34	48	51	37	12	3	217

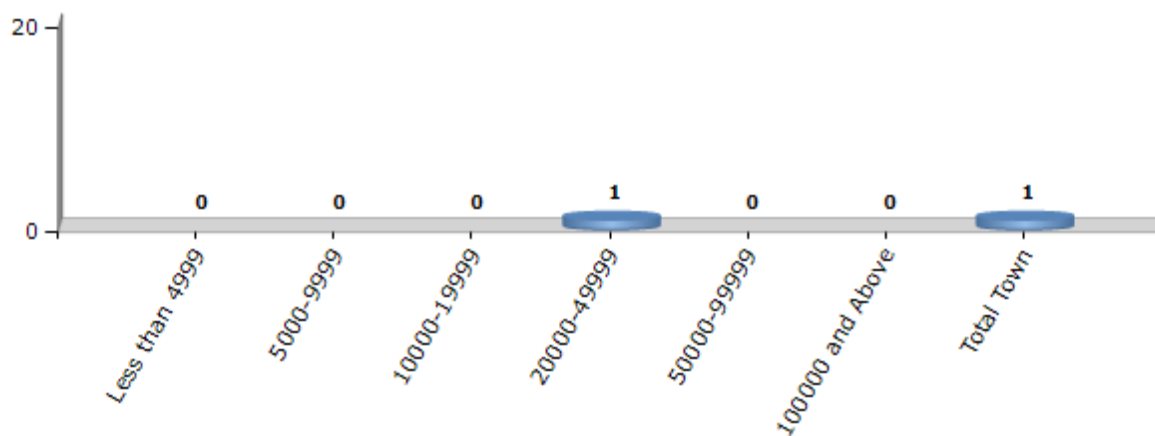
Number of Villages by Population Size - 2011



Number of Towns by Population Size - 2011

Less than 4999	5000-9999	10000-19999	20000-49999	50000-99999	100000 and Above	Total Town
0	0	0	1	0	0	1

Number of Towns by Population Size - 2011

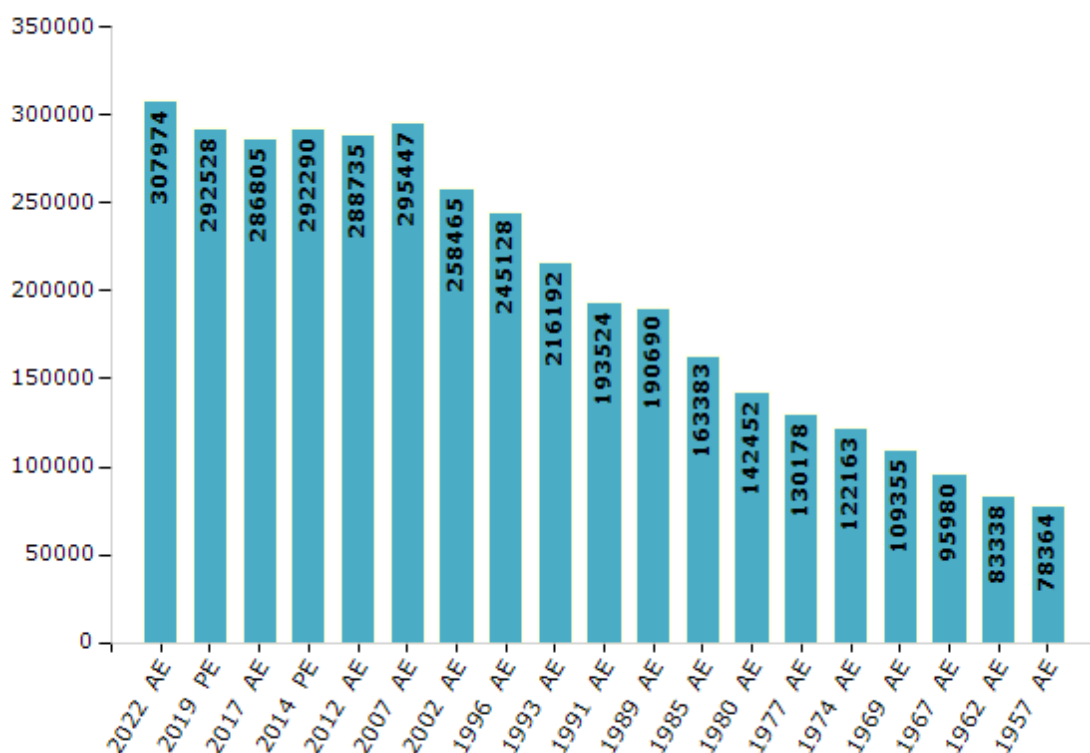


Electoral Features

Electors by Male & Female

Year	Male	Female	Others	Total	Year	Male	Female	Others	Total
2022 AE	166391	141579	4	307974	1991 AE	100282	93242	-	193524
2019 PE	161489	131038	1	292528	1989 AE	98498	92192	-	190690
2017 AE	157890	128914	1	286805	1985 AE	84778	78605	-	163383
2014 PE	158145	134145	0	292290	1980 AE	72842	69610	-	142452
2012 AE	156252	132478	5	288735	1977 AE	71710	58468	-	130178
2009 PE	-	-	-	-	1974 AE	67207	54956	-	122163
2007 AE	155206	140241	-	295447	1969 AE	59945	49410	-	109355
2004 PE	-	-	-	-	1967 AE	-	-	-	95980
2002 AE	136682	121783	-	258465	1962 AE	-	-	-	83338
1999 PE	-	-	-	-	1957 AE	-	-	-	78364
1996 AE	147327	97801	-	245128	1952 AE	-	-	-	-
1993 AE	119251	96941	-	216192					

Number of Electors



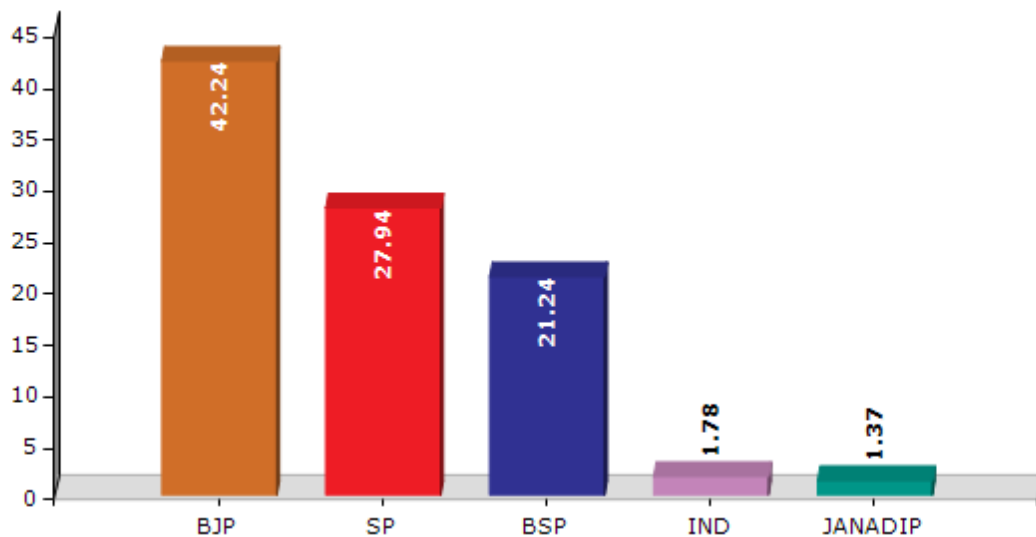
Note : AE : Assembly Election, PE : Assembly Segment of Parliamentary Election

Historical Summary Election Results

Summary Result of Assembly Election - 2017

Candidate Name	Party	Votes	Votes %
Sanjay Yadav	BJP	69536	42.24
Ziauddin Rizwi	SP	45988	27.94
Rajnarain	BSP	34968	21.24
Arvind Rai	IND	2936	1.78
Satyendra Yadav	JANADIP	2260	1.37
Munna Chauhan	IND	2066	1.26
Sri Ram Chaudhary	CPI(ML)(L)	1365	0.83
Vinod Tiwari	IND	1295	0.79
Balwant Singh Yadav	IND	1058	0.64
Ajit Kumar Pandey	RLD	1038	0.63
Mustak	BMUP	983	0.6
	NOTA	1122	0.68

Votes Percentage of Top Parties - 2017



Polling Station Level Election Results

Number and Name of Polling Stations (PS) (2022)

Number of Polling Stations	Name of Polling Stations	Number of Polling Stations	Name of Polling Stations
1	P.P.Duha ,North	22	P.P.Hadsar
2	P.P.Duha,Middle	23	P.P.Kundidih
3	P.P.Duha, South	24	P.P.Kundidih
4	P.P.Bihara No. 1	25	P.P.Maldah
5	P.P.Bharti Ka Purwa Duhabihara	26	P.M.Vidyalay. Tilauli
6	Jr.H.S..Duha Bihara,West	27	P.P.Harnatar Dayalpur,North
7	Jr.H.S.Duha Bihara, East	28	P.P.Harnatar Dayalpur,Middle
8	Jr.H.S.Duha Bihara, East	29	P.P.Harnatar Dayalpur,South
9	Jr.H.S.Kathaura, North	30	Jr.H.S.Nawanagar,East
10	Jr.H.S.Kathaura, Middle	31	Jr.H.S.Nawanagar,West
11	Jr.H.S.Kathaura, South	32	P.P.Nawanagar
12	P.P.Kathaura	33	P.P.Maleji
13	P.P.Jamui,East	34	P.P.Turkwalia
14	P.P.Jamui,West	35	P.P.Majhawalia, East
15	P.P.Jamui,West	36	P.P.Majhawalia, West
16	P.P.Barhucha	37	P.P.Malwar
17	P.P.Muiya	38	P.P.Akasar
18	P.P.Dubauli Indrachak	39	P.P.Rudrawar, East
19	P.P.Bhimhar	40	P.P.Rudrawar, West
20	P.P.Dhoridih	41	P.P.Usuri
21	P.P.Dhoridih	42	Jr.H.S.Koth,East

Contd....

Polling Station Level Election Results

Polling Station-wise Votes Secured by Overall Top Five Parties in Sikanderpur Assembly in Assembly Election (AE) under Salempur Parliamentary Constituency in Uttar Pradesh (2022)

Number of Polling Station	Winner - Ziyauddin Rizvi (SP)	Runner-up - Sanjay Yadav (BJP)	3rd - Sanjeev Kumar Verma (BSP)	4th - Ashok (JANADIP)	5th - Brijesh Singh Gat (INC)	NOTA	Other	Total Votes Secured
36	239	130	34	1	8	2	2	416
37	331	106	81	0	2	2	3	525
38	107	96	137	6	1	3	3	353
39	112	160	376	5	4	0	7	664
40	257	208	30	0	4	9	7	515
41	316	4	88	1	1	0	1	411
42	176	271	42	34	5	6	4	538
43	248	160	7	4	5	2	2	428
44	273	146	24	20	0	0	3	466
45	294	63	229	0	1	2	8	597
46	261	193	47	1	7	1	5	515
47	339	183	8	1	2	5	8	546
48	529	100	1	36	13	0	4	683
49	79	237	63	4	3	2	2	390
50	261	206	37	1	1	4	3	513
51	100	34	490	1	0	2	3	630
52	163	279	83	11	9	2	5	552
53	105	209	84	29	1	3	6	437
54	136	273	11	2	3	4	6	435
55	153	158	199	5	4	3	5	527
56	150	254	193	2	10	1	5	615
57	63	91	153	10	3	3	3	326
58	120	75	374	1	1	0	6	577
59	218	204	72	9	2	6	12	523
60	92	146	101	7	1	1	2	350
61	176	114	78	2	1	4	2	377
62	193	140	30	3	15	6	2	389
63	78	138	184	0	3	1	5	409
64	205	374	35	2	1	3	3	623
65	131	306	147	3	3	4	20	614
66	237	166	34	13	2	6	10	468
67	181	152	20	3	2	1	3	362
68	118	70	124	0	3	2	3	320
69	268	102	250	4	2	9	6	641
70	140	117	212	5	4	3	4	485

Contd....

Polling Station Level Election Results

Winner, Runner-up and 3rd Party Position & Winning Margin According to Polling Stations in Sikanderpur Assembly in Assembly Election (AE) under Salempur Parliamentary Constituency in Uttar Pradesh (2022)

Polling Station Number	Winner Party	Winner Votes (%)	Runner-up Party	Runner-up Votes (%)	Winning Margin Votes (%)	Third Party	Third Party Votes (%)	Other Votes (%)
71	SP	136 (43.45)	BJP	135 (43.13)	1 (0.32)	BSP	29 (9.27)	13 (4.15)
72	BJP	145 (42.27)	SP	101 (29.45)	44 (12.82)	BSP	92 (26.82)	5 (1.46)
73	BJP	161 (43.99)	BSP	132 (36.07)	29 (7.92)	SP	52 (14.21)	21 (5.74)
74	SP	278 (51.29)	BJP	140 (25.83)	138 (25.46)	BSP	105 (19.37)	19 (3.51)
75	BSP	256 (54.94)	BJP	143 (30.69)	113 (24.25)	SP	50 (10.73)	17 (3.65)
76	SP	232 (51.1)	BJP	164 (36.12)	68 (14.98)	BSP	55 (12.11)	3 (0.66)
77	SP	137 (32.08)	BSP	133 (31.15)	4 (0.93)	BJP	125 (29.27)	32 (7.49)
78	SP	263 (57.17)	BJP	147 (31.96)	116 (25.21)	BSP	40 (8.7)	10 (2.17)
79	BJP	238 (46.21)	BSP	187 (36.31)	51 (9.9)	SP	79 (15.34)	11 (2.14)
80	BSP	239 (36.83)	SP	197 (30.35)	42 (6.48)	BJP	194 (29.89)	19 (2.93)
81	BJP	230 (49.04)	SP	214 (45.63)	16 (3.41)	BSP	20 (4.26)	5 (1.07)
82	BJP	259 (53.85)	BSP	146 (30.35)	113 (23.5)	SP	61 (12.68)	15 (3.12)
83	BJP	265 (44.69)	SP	230 (38.79)	35 (5.9)	BSP	80 (13.49)	18 (3.04)
84	BSP	184 (43.4)	SP	96 (22.64)	88 (20.76)	BJP	95 (22.41)	49 (11.56)
85	SP	336 (51.53)	BJP	258 (39.57)	78 (11.96)	BSP	39 (5.98)	19 (2.91)
86	SP	214 (32.38)	BJP	197 (29.8)	17 (2.58)	BSP	185 (27.99)	65 (9.83)
87	BJP	263 (53.13)	SP	202 (40.81)	61 (12.32)	BSP	12 (2.42)	18 (3.64)
88	BSP	203 (40.12)	BJP	149 (29.45)	54 (10.67)	SP	137 (27.08)	17 (3.36)
89	SP	491 (81.29)	BSP	92 (15.23)	399 (66.06)	BJP	14 (2.32)	7 (1.16)
90	BJP	219 (52.39)	SP	178 (42.58)	41 (9.81)	BSP	6 (1.44)	15 (3.59)
91	BJP	170 (45.21)	BSP	105 (27.93)	65 (17.28)	SP	96 (25.53)	5 (1.33)
92	SP	365 (54.72)	BJP	179 (26.84)	186 (27.88)	BSP	108 (16.19)	15 (2.25)
93	SP	99 (44)	BJP	97 (43.11)	2 (0.89)	BSP	19 (8.44)	10 (4.44)
94	SP	177 (48.9)	BJP	152 (41.99)	25 (6.91)	BSP	21 (5.8)	12 (3.31)
95	SP	259 (55.34)	BJP	96 (20.51)	163 (34.83)	BSP	68 (14.53)	45 (9.62)
96	SP	220 (43.48)	BJP	191 (37.75)	29 (5.73)	BSP	70 (13.83)	25 (4.94)
97	SP	404 (62.73)	BSP	173 (26.86)	231 (35.87)	BJP	57 (8.85)	10 (1.55)
98	BSP	170 (41.87)	SP	123 (30.3)	47 (11.57)	BJP	107 (26.35)	6 (1.48)
99	BJP	228 (45.06)	SP	225 (44.47)	3 (0.59)	BSP	44 (8.7)	9 (1.78)
100	BJP	264 (48.35)	SP	204 (37.36)	60 (10.99)	BSP	40 (7.33)	38 (6.96)
101	BSP	212 (43.44)	BJP	133 (27.25)	79 (16.19)	SP	126 (25.82)	17 (3.48)
102	BSP	169 (34.77)	SP	157 (32.3)	12 (2.47)	BJP	144 (29.63)	16 (3.29)
103	SP	213 (59.83)	BJP	133 (37.36)	80 (22.47)	BSP	6 (1.69)	4 (1.12)
104	BJP	266 (69.45)	SP	63 (16.45)	203 (53)	CPI(ML)(L)	20 (5.22)	34 (8.88)
105	BJP	194 (60.82)	SP	99 (31.03)	95 (29.79)	JANADIP	10 (3.13)	16 (5.02)

Contd....

Socio-Economic Amenities - Rural

Access to Education Facilities

Particulars	Number of Villages (% of Population)				
	Available	Not Available	If Not Available (Distance of Nearest Facility)		
			A	B	C
Govt. Primary School	98 (55)	119 (45)	25 (2)	2 (0)	0 (0)
Private Primary School	49 (55)	168 (45)	0 (0)	1 (0)	0 (0)
Govt. Middle School	52 (41)	165 (59)	83 (18)	10 (5)	1 (0)
Private Middle School	25 (38)	192 (62)	8 (1)	1 (0)	0 (0)
Govt. Secondary School	7 (15)	210 (85)	68 (17)	25 (8)	2 (1)
Private Secondary School	19 (32)	198 (68)	39 (14)	7 (2)	0 (0)
Govt. Senior Secondary School	5 (14)	212 (86)	78 (23)	47 (16)	5 (3)
Private Senior Secondary School	13 (22)	204 (78)	25 (9)	10 (4)	1 (0)
Govt. Arts and Science Degree College	0 (0)	217 (100)	36 (14)	39 (10)	63 (42)
Private Arts and Science Degree College	2 (2)	215 (98)	12 (5)	22 (12)	5 (0)
Govt. Engineering College	0 (0)	217 (100)	4 (2)	4 (0)	161 (73)
Private Engineering College	0 (0)	217 (100)	1 (0)	1 (0)	7 (2)
Govt. Medicine College	0 (0)	217 (100)	1 (0)	5 (2)	162 (69)
Private Medicine College	0 (0)	217 (100)	3 (1)	0 (0)	6 (2)
Govt. Management Institute	0 (0)	217 (100)	0 (0)	1 (0)	134 (70)
Private Management Institute	0 (0)	217 (100)	1 (0)	2 (0)	6 (1)
Govt. Polytechnic	0 (0)	217 (100)	2 (0)	2 (1)	172 (69)
Private Polytechnic	0 (0)	217 (100)	0 (0)	0 (0)	8 (2)
Govt. Vocational Training School/ITI	0 (0)	217 (100)	8 (3)	8 (2)	149 (74)
Private Vocational Training School/ITI	0 (0)	217 (100)	1 (0)	3 (1)	8 (2)
Govt. Non Formal Training Centre	0 (0)	217 (100)	9 (3)	4 (1)	86 (38)
Private Non Formal Training Centre	0 (0)	217 (100)	0 (0)	0 (0)	4 (1)
Govt. School For Disabled	0 (0)	217 (100)	0 (0)	0 (0)	41 (11)
Private School For Disabled	0 (0)	217 (100)	0 (0)	0 (0)	4 (1)
Government Others	0 (0)	217 (100)	0 (0)	0 (0)	7 (2)
Private Others	0 (0)	217 (100)	0 (0)	0 (0)	0 (0)

Note : Distance A : Less than 5 km; B : Between 5-10 km; C : 10+ km.; Source : Data Analysis is based on 2011 Census.

DISCLAIMER

The Terms of Use and Disclaimer of Datanet India Private Limited (hereinafter referred to as "Datanet") for use of this analysis report of **Sikanderpur Assembly Constituency (Sikanderpur Vidhan Sabha)** :-

1. **Assembly Factbook™** is a Registered Trade Mark owned by Datanet.
2. All the maps are sketched and graphical representation only and have not been drawn to the scale and also not to represent the actual geographical area or boundary of the unit.
3. The data for the aforesaid analysis is based on authentic sources and has been culled from the various publications of Census, CSO and NSSO for district and block level data, various central and state government departments, Central & State Elections Commissions and the concerned Returning Officers' releases, Electoral Rolls, Election results and allied publications, internal assessment, surveys, estimates and analysis. Therefore, certain adjustment of data at micro level may have been done to arrive closer to the macro data.
4. Data have been provided on an "As Is" and "As AVAILABLE" basis
5. The colours shown in the maps or diagram and charts of a particular party, alliance or AC are indicative and do not represent them.
6. This publication which includes maps, sheets, graphs and data would be the property under copyright of Datanet only. The user may use these for its internal study, analysis and research purposes. It's public display, re-selling or any commercial uses by the user are not allowed.
7. Datanet has taken due care and caution in compilation and processing of data and allied information, but does not guarantee the accuracy, adequacy or completeness of any information/analysis and will be not responsible for any errors or omissions or for the results obtained from the use of such information/analysis.
8. All the contents for the publication have been culled from various authentic sources and Datanet reasonably believes such sources to be reliable, but does not make any representations, express or implied as to the accuracy or fitness of use of such information. The information or contents of the information/analysis do not constitute advice and should not be relied upon in making (or refraining from making) any decision. Any reliance placed upon the information provided by Datanet is the sole responsibility and strictly at the user's risk.
9. In no event will Datanet be liable for any damages (including, without limitation, damages for loss of business projects, or loss of profits) arising in contract, tort or otherwise from the use of or inability to use any of its contents, or from any action taken (or refrained from being taken) as a result of using the analysis or any of its contents. Datanet its directors, owners, editors, officials, employees, distributor and agents or any associate will not be liable for any errors in the information contained or any consequences arising from the use of the contents of the provided information/analysis.
10. If any provision of these terms and conditions is held invalid or illegal or unenforceable for any reason by any court of competent jurisdiction, such provision shall be severed and the remainder of provisions of the terms and conditions shall continue in full force and effect as if the Term of Use had been executed with the invalid, illegal or unenforceable provision eliminated.
11. If there are any discrepancies in the information provided, please bring it to attention of Datanet for suitable rectification measures.

**Buy Online This Complete Book At
Datanet India eBooks Store**

www.indiastatpublications.com

or go directly at

[http://www.indiastatpublications.com/
Assembly_factbook/Uttar Pradesh/Salempur/ Sikanderpur](http://www.indiastatpublications.com/Assembly_factbook/Uttar%20Pradesh/Salempur/Sikanderpur)

 **indiastat**elections

ISBN : 978-93-5905-720-0



9 789359 057200