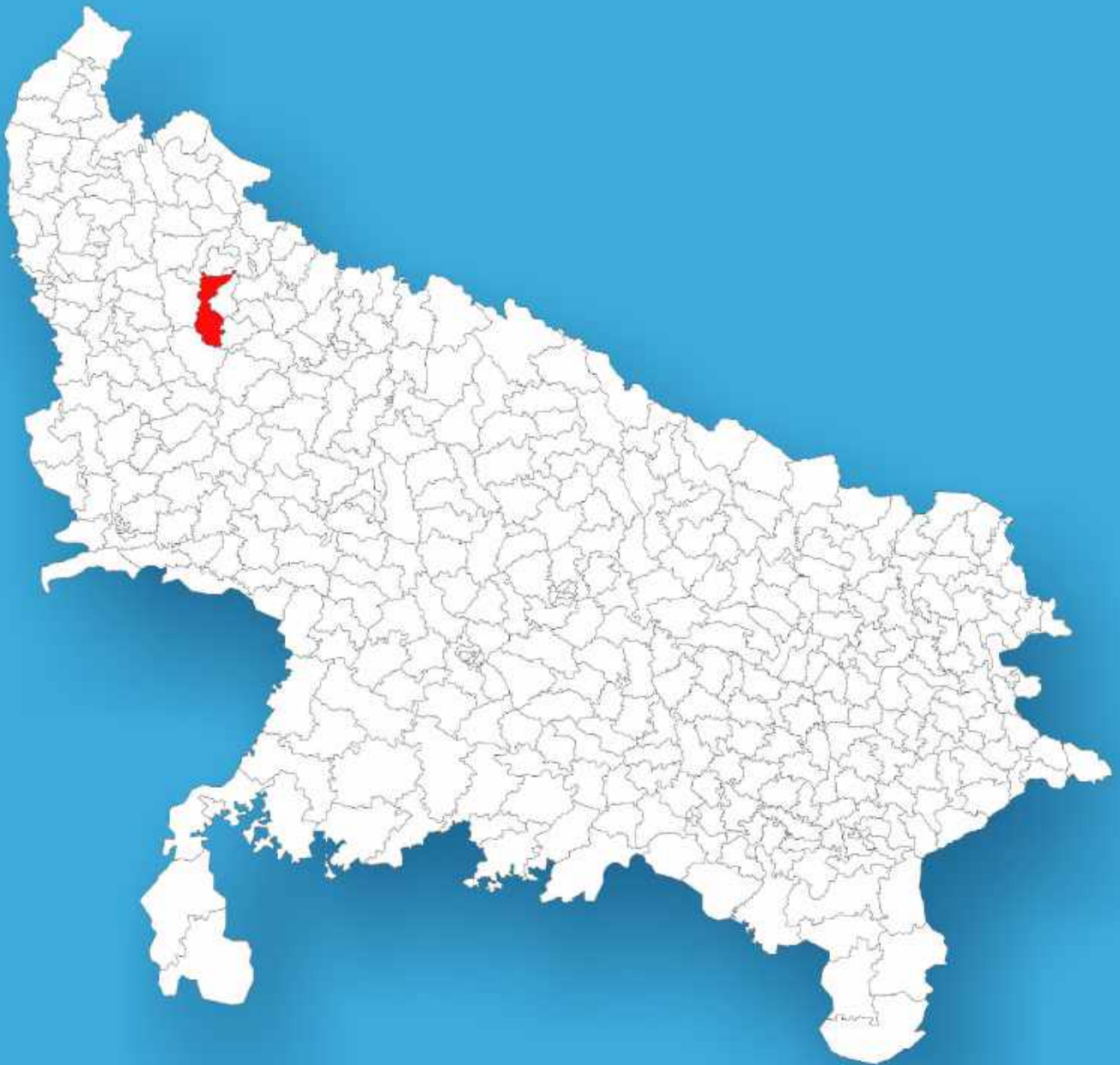




Uttar Pradesh

Assembly Factbook™

Asmoli Assembly Constituency



Key Electoral Data of Asmoli
Assembly Constituency (Vidhan Sabha)

Uttar Pradesh
Assembly FactbookTM
Asmoli Assembly Constituency



Asmoli Vidhan Sabha

Editor & Director

Dr. R.K. Thukral

Research Editor

Dr. Shafeeq Rahman

**Compiled, Researched and Published by
Datanet India Pvt. Ltd.**

D-100, 1st Floor,

Okhla Industrial Area, Phase-I,

New Delhi- 110020.

Ph.: 91-11- 43580781-84

Email : support@indiastatpublications.com

Website : www.indiastatelections.com

Online Book Store :

www.indiastatpublications.com

Report No. : AFB/UP-032-0125

ISBN : 978-93-5905-020-1

First Edition : January, 2018

Eighth Updated Edition : January, 2025

Price : Rs.11500/-

US\$ 310

© Datanet India Pvt. Ltd.

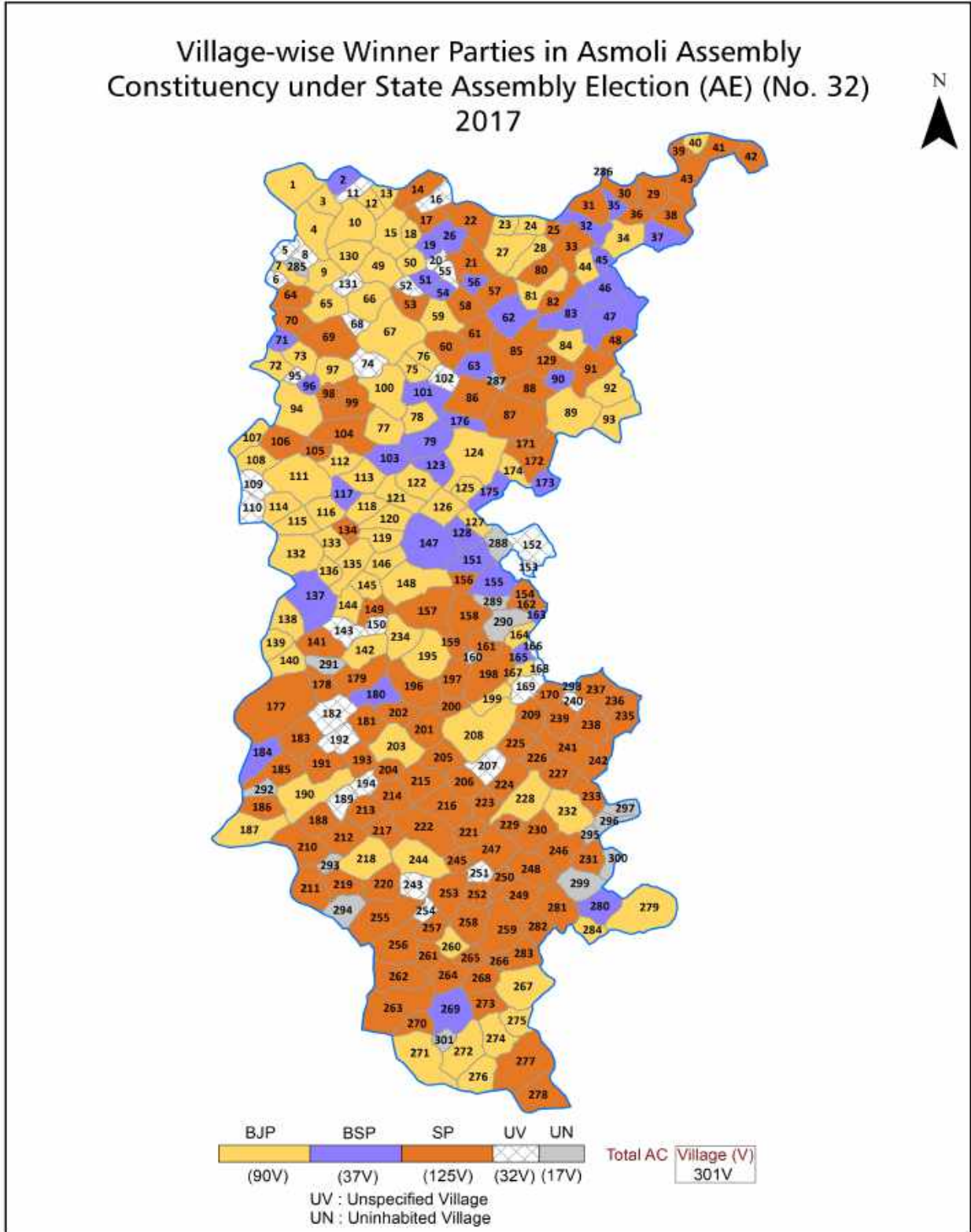
All rights reserved. No part of this book may be reproduced, stored in a retrieval system or transmitted in any form or by any means, mechanical photocopying, photographing, scanning, recording or otherwise without the prior written permission of the publisher. Please refer to Disclaimer at page no. 304 for the use of this publication.

Printed in India

Contents

No.	Particulars	Page No.
	Introduction	
1	Assembly Constituency - (Vidhan Sabha) at a Glance Features of Assembly as per Delimitation Commission of India (2008)	1-2
	Location and Political Maps	
2	Location Map Boundaries of Assembly Constituency - (Vidhan Sabha) in District Boundaries of Assembly Constituency under Parliamentary Constituency - (Lok Sabha) Village-wise Winner Parties-2024, 2022, 2019, 2017, 2014, 2012 and 2009	3-11
	Administrative Setup (2011)	
3	District Sub-district Towns Villages Inhabited Villages Uninhabited Villages Village Panchayat Intermediate Panchayat	12-26
	Demographics (2011)	
4	Population Households Rural/Urban Population Villages by Population Size Sex Ratio (Total & 0-6 Years) Religious Population Social Population Literacy Rate	27-28
	Electoral Features	
5	Important Dates of Last Elections Held Electors by Gender Service Electors Voters Voters Turnout Polling Stations & Average Number of Electors per Polling Station Electors by Age Group Present Elected Representatives	29-34
	Historical Summary Election Results	
6	Vote Share of Major Parties Winning Margin (Number & Percentage) Polarity of Parties Summary Result of Assembly Segment of Parliamentary Election 2024, 2019, 2014 and 2009 Summary Result of Assembly Elections 2022, 2017 and 2012	35-44
	Polling Station Level Election Results	
7	Name and Number of Polling Station 2024, 2022, 2019, 2017, 2014, 2012 and 2009 Polling Station-wise Electors, Voters & Voters Turnout 2024, 2022, 2019, 2017, 2014, 2012 and 2009 Polling Station wise Elections Results 2024, 2022, 2019, 2017, 2014, 2012 and 2009	45-265
8	Panchayat and Local Bodies Election Results Panchayat Result 2015	266-282
	Share of Assembly Constituency	
9	Share of Assembly Constituency - (Vidhan Sabha) in State, District and Parliamentary Constituency - (Lok Sabha)	283
	Socio-Economic Amenities (2011)	
10	Access to Administrative Units Agricultural, Manufacturing and Industrial Commodities Demographic Indicators Education Health & Manpower Drinking Water Supply Sanitation Entertainment and Recreations Infrastructure Power Food Allocation Distribution and Marketing of Agriculture Commodities Infrastructure Transport and Road Infrastructure Communication Banking and Financial Services Land Use Irrigation Source	285-299
11	Abbreviation & Sources	300-303
12	Disclaimer	304

Location & Political Map



Administrative Setup

List of Village Panchayat & Intermediate Panchayat (Block) Name - 2011

Village Name	Village Panchayat Name	Intermediate Panchayat Name
Adhola	Adhola	Panwasa
Ahmadnagarpachtaura	Dilgaura	Bahjoi
Ahrola Mafi	Ahrola Mafi	Asmauli
Aitmadpur Bhatpura	Aitmadpur Bhatpura	Asmauli
Ajhra	Kaili Patrasi	Panwasa
Akbarpur Gahra	Akbarpur Gahra	Asmauli
Akhbandpur	Akhbandpur	Asmauli
Akhtyarpur Chobay	Akhtyarpur Chobay	Panwasa
Akhtyarpur Taga	Akharpur Dhillpura	Sambhal
Allipur Near Manni Khera	Chitawali	Sambhal
Alya Kalyanpur	Alya Kalyanpur	Sambhal
Amawati Kutabpur	Amawati Kutabpur	Panwasa
Arjunpur Khurd	Barkhera Sonak	Bahjoi
Asgaripur	Aimma	Asmauli
Asmoli	Asmoli	Asmauli
Asrafpur	Asrafpur	Asmauli
Atrasi	Atrasi	Panwasa
Aurangabad Devri	Sesauna	Panwasa
Azimabad	Sihori	Panwasa
Babu Khera	Babu Khera	Asmauli
Bada Tajuddin	Bada Tajuddin	Sambhal
Badanpur Basai	Rustampur Nyawali	Sambhal
Bagarpur Dhैया	Thathi	Panwasa
Bagarpur Emma	Narangpur	Panwasa
Bahadarpur Saray Urf Rampur	Basala	Panwasa
Bahrauli Taharpur	Bahrauli Taharpur	Bahjoi
Ballampur	Kirari	Bahjoi
Bamanpuri Kalan	Chandankati Mauja	Bahjoi
Bandaun Darwaza	Bandaun Darwaza	Sambhal

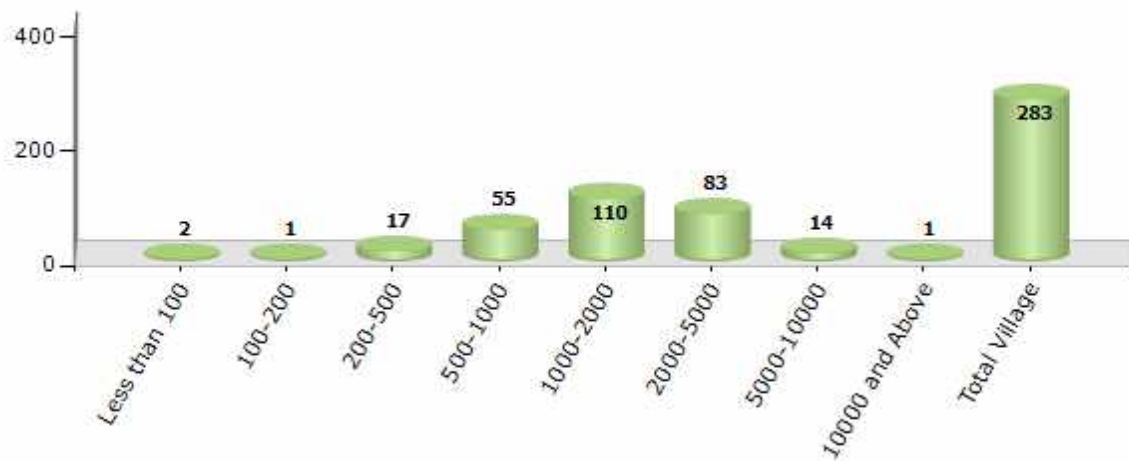
Contd....

Demographics

Number of Villages by Population Size - 2011

Less than 100	100-200	200-500	500-1000	1000-2000	2000-5000	5000-10000	10000 and Above	Total Village
2	1	17	55	110	83	14	1	283

Number of Villages by Population Size - 2011

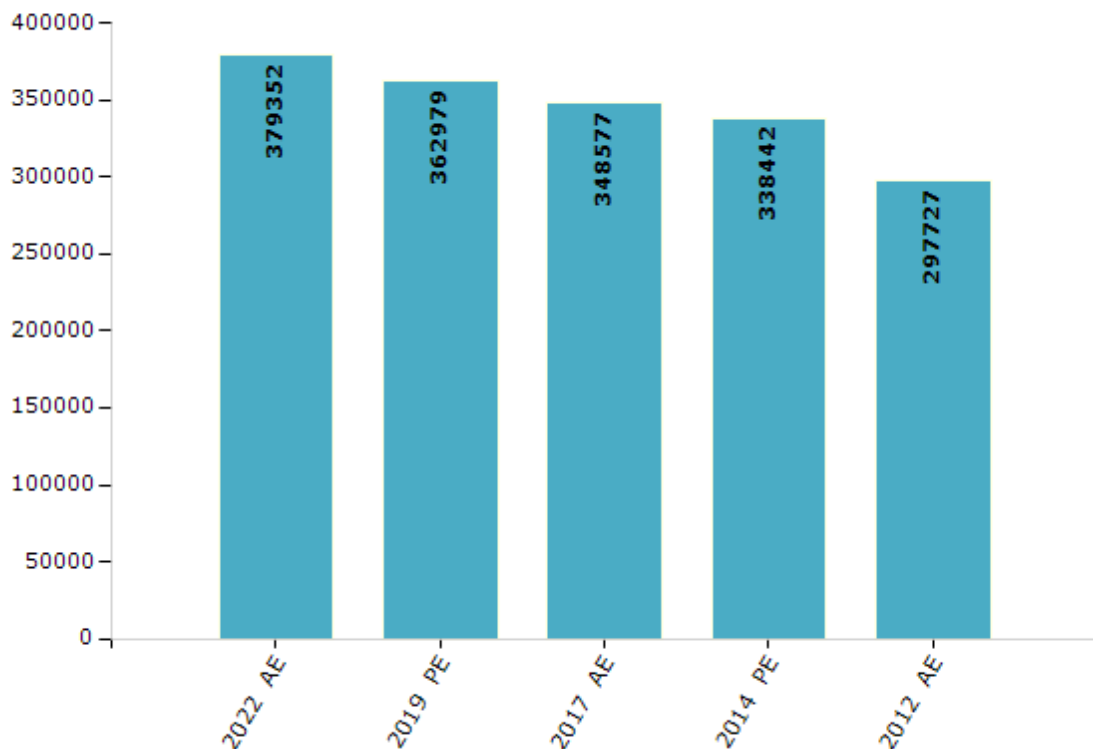


Electoral Features

Electors by Male & Female

Year	Male	Female	Others	Total	Year	Male	Female	Others	Total
2022 AE	203150	176171	31	379352	1991 AE	-	-	-	-
2019 PE	195985	166956	38	362979	1989 AE	-	-	-	-
2017 AE	190714	157840	23	348577	1985 AE	-	-	-	-
2014 PE	186654	151763	25	338442	1980 AE	-	-	-	-
2012 AE	166686	131026	15	297727	1977 AE	-	-	-	-
2009 PE	-	-	-	-	1974 AE	-	-	-	-
2007 AE	-	-	-	-	1969 AE	-	-	-	-
2004 PE	-	-	-	-	1967 AE	-	-	-	-
2002 AE	-	-	-	-	1962 AE	-	-	-	-
1999 PE	-	-	-	-	1957 AE	-	-	-	-
1996 AE	-	-	-	-	1952 AE	-	-	-	-
1993 AE	-	-	-	-					

Number of Electors



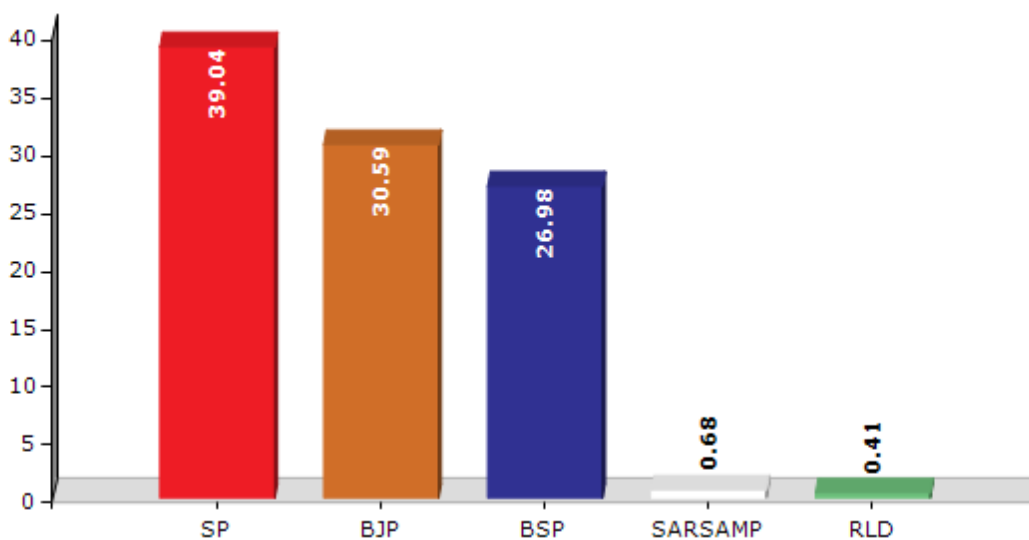
Note : AE : Assembly Election, PE : Assembly Segment of Parliamentary Election

Historical Summary Election Results

Summary Result of Assembly Election - 2017

Candidate Name	Party	Votes	Votes %
Pinki Yadav	SP	97610	39.04
Narendra Singh	BJP	76484	30.59
Aqeelurrehman Khan	BSP	67457	26.98
Ramsaran	SARSAMP	1689	0.68
Dhirendra Yadav	RLD	1027	0.41
Pappu	IND	960	0.38
Asharaf	KSJP	906	0.36
Ajay Kumar	IND	646	0.26
Maharam Singh	IND	542	0.22
Zakir Husain	IND	534	0.21
Zakir Khan	IND	318	0.13
	NOTA	1872	0.75

Votes Percentage of Top Parties - 2017



Polling Station Level Election Results

Number and Name of Polling Stations (PS) (2022)

Number of Polling Stations	Name of Polling Stations	Number of Polling Stations	Name of Polling Stations
1	Primary School Shahbajpur Kala Room1	22	Primary School Mubarakpur Band Room 2
2	Primary School Shahbajpur Kala Room 2	23	Primary School Itala Maafi Room1
3	Primary School Shahbajpur Kala Room 3	24	Primary School Itala Maafi Room 2
4	Primary School Shahbajpur Kala Room 4	25	Primary School Madhan Room 1
5	Primary School Shahbajpur Kala Room 5	26	Primary School Madhan Room 3
6	Primary School Gammanpura	27	Primary School Madhan Room 2
7	Primary School Mansoorpur Maafi Room1	28	Primary School Meerpur Sakipur
8	Primary School Mansoorpur Maafi Room 2	29	Primary School Khaspur Room 1
9	Primary School Mansoorpur Maafi Room 3	30	Primary School Khaspur Room 2
10	Primary School Rajapur Galavpur Room1	31	Primary School Tanda Room 1
11	Primary School Rajapur Galavpur Room 2	32	Primary School Tanda Room 2
12	Primary School Ahraula Maafi	33	Primary School Dugavar Room 1
13	Primary School Paintiya Maafi	34	Primary School Dugavar Room 2
14	Primary School Shahpur Dasar Room1	35	Primary School Matawali Patti Jaggu Room 1
15	Primary School Shahpur Dasar Room 2	36	Primary School Matawali Patti Jaggu Room 2
16	Primary School Maalpur Urf Malpura Room1	37	Primary School Heerapur
17	Primary School Maalpur Urf Malpura Room 2	38	Primary School Matawali Patti Parasram
18	Primary School Nareta Mohammadpur Room1	39	Primary School Malakpur Nawada
19	Primary School Nareta Mohammadpur Room 2	40	Primary School Bhawalpur Wansli Room 1
20	Primary School Mubarakpur Band Room1	41	Primary School Bhawalpur Wansli Room 2
21	Primary School Mubarakpur Band Room 3	42	Primary School Machariya Room 1

Contd....

Polling Station Level Election Results

Polling Station-wise Votes Secured by Overall Top Five Parties in Asmoli Assembly in Assembly Election (AE) under Sambhal Parliamentary Constituency in Uttar Pradesh (2022)

Number of Polling Station	Winner - Pinki Singh (SP)	Runner-up - Harendra Kumar (BJP)	3rd - Rafatulla (BSP)	4th - Shakeel Ahmed (AIMIM)	5th - Marghoob Alam (INC)	NOTA	Other	Total Votes Secured
36	137	237	15	2	2	3	0	396
37	453	135	110	19	2	3	7	729
38	166	195	152	2	1	3	4	523
39	291	396	227	9	2	2	3	930
40	160	336	12	0	4	5	3	520
41	110	249	131	0	1	4	3	498
42	29	98	289	0	2	0	7	425
43	76	347	29	2	0	1	3	458
44	40	254	243	0	2	4	14	557
45	119	361	45	0	0	2	4	531
46	44	331	52	1	0	3	6	437
47	126	261	110	1	7	1	2	508
48	59	359	47	1	1	3	4	474
49	26	286	245	0	2	0	15	574
50	114	589	110	0	3	3	5	824
51	602	142	107	38	4	3	6	902
52	18	653	53	0	1	2	4	731
53	233	380	58	2	0	0	8	681
54	217	154	300	10	2	5	6	694
55	571	38	61	50	4	1	7	732
56	443	23	8	66	9	5	6	560
57	371	5	1	38	14	4	1	434
58	276	338	134	10	9	6	11	784
59	139	334	37	0	4	1	6	521
60	24	149	383	0	1	1	8	566
61	13	455	245	2	1	3	4	723
62	73	457	26	1	0	1	2	560
63	132	355	208	3	0	5	5	708
64	210	215	108	19	1	3	9	565
65	364	157	95	24	10	2	7	659
66	33	126	202	0	1	0	4	366
67	461	11	75	59	18	3	2	629
68	303	39	378	34	12	8	11	785
69	213	153	369	31	4	3	13	786
70	450	45	149	45	10	1	9	709

Contd....

Polling Station Level Election Results

Winner, Runner-up and 3rd Party Position & Winning Margin According to Polling Stations in Asmoli Assembly in Assembly Election (AE) under Sambhal Parliamentary Constituency in Uttar Pradesh (2022)

Polling Station Number	Winner Party	Winner Votes (%)	Runner-up Party	Runner-up Votes (%)	Winning Margin Votes (%)	Third Party	Third Party Votes (%)	Other Votes (%)
71	SP	205 (44.57)	BSP	144 (31.3)	61 (13.27)	BJP	96 (20.87)	15 (3.26)
72	BJP	418 (62.48)	BSP	205 (30.64)	213 (31.84)	SP	32 (4.78)	14 (2.09)
73	BJP	484 (75.39)	SP	78 (12.15)	406 (63.24)	BSP	56 (8.72)	24 (3.74)
74	BJP	421 (66.61)	BSP	153 (24.21)	268 (42.4)	SP	47 (7.44)	11 (1.74)
75	BJP	178 (50.71)	BSP	136 (38.75)	42 (11.96)	SP	22 (6.27)	15 (4.27)
76	SP	257 (55.15)	BJP	80 (17.17)	177 (37.98)	BSP	61 (13.09)	68 (14.59)
77	SP	309 (71.53)	BJP	57 (13.19)	252 (58.34)	AIMIM	40 (9.26)	26 (6.02)
78	BJP	318 (47.6)	BSP	309 (46.26)	9 (1.34)	SP	26 (3.89)	15 (2.25)
79	BJP	388 (59.24)	SP	220 (33.59)	168 (25.65)	BSP	25 (3.82)	22 (3.36)
80	BJP	429 (77.16)	SP	72 (12.95)	357 (64.21)	BSP	35 (6.29)	20 (3.6)
81	BJP	475 (63.25)	BSP	132 (17.58)	343 (45.67)	SP	129 (17.18)	15 (2)
82	BJP	463 (77.04)	SP	109 (18.14)	354 (58.9)	BSP	23 (3.83)	6 (1)
83	BJP	155 (45.59)	BSP	155 (45.59)	0 (0)	SP	27 (7.94)	3 (0.88)
84	BJP	531 (78.9)	BSP	76 (11.29)	455 (67.61)	SP	43 (6.39)	23 (3.42)
85	BJP	162 (41.12)	BSP	133 (33.76)	29 (7.36)	SP	94 (23.86)	5 (1.27)
86	BJP	306 (48.65)	SP	158 (25.12)	148 (23.53)	BSP	141 (22.42)	24 (3.82)
87	BJP	414 (53.28)	BSP	181 (23.29)	233 (29.99)	SP	163 (20.98)	19 (2.45)
88	BJP	169 (38.58)	BSP	166 (37.9)	3 (0.68)	SP	91 (20.78)	12 (2.74)
89	BJP	257 (53.54)	BSP	99 (20.63)	158 (32.91)	SP	96 (20)	28 (5.83)
90	SP	184 (55.93)	BJP	135 (41.03)	49 (14.9)	AIMIM	2 (0.61)	8 (2.43)
91	BJP	284 (35.32)	SP	229 (28.48)	55 (6.84)	BSP	203 (25.25)	88 (10.95)
92	BSP	462 (92.22)	BJP	21 (4.19)	441 (88.03)	SP	9 (1.8)	9 (1.8)
93	BJP	556 (72.4)	SP	101 (13.15)	455 (59.25)	BSP	69 (8.98)	42 (5.47)
94	BJP	339 (46.82)	SP	258 (35.64)	81 (11.18)	AIMIM	69 (9.53)	58 (8.01)
95	BJP	414 (70.53)	SP	161 (27.43)	253 (43.1)	IND (N)	4 (0.68)	8 (1.36)
96	BJP	198 (37.36)	BSP	160 (30.19)	38 (7.17)	SP	155 (29.25)	17 (3.21)
97	BSP	553 (91.71)	BJP	23 (3.81)	530 (87.9)	SP	18 (2.99)	9 (1.49)
98	SP	200 (37.31)	BSP	183 (34.14)	17 (3.17)	BJP	105 (19.59)	48 (8.96)
99	BSP	279 (47.45)	BJP	208 (35.37)	71 (12.08)	SP	48 (8.16)	53 (9.01)
100	SP	484 (60.2)	AIMIM	132 (16.42)	352 (43.78)	BSP	119 (14.8)	69 (8.58)
101	BJP	472 (68.11)	SP	114 (16.45)	358 (51.66)	BSP	95 (13.71)	12 (1.73)
102	BJP	200 (40.4)	SP	152 (30.71)	48 (9.69)	BSP	127 (25.66)	16 (3.23)
103	BJP	365 (63.59)	BSP	131 (22.82)	234 (40.77)	SP	74 (12.89)	4 (0.7)
104	BJP	356 (78.07)	SP	45 (9.87)	311 (68.2)	BSP	36 (7.89)	19 (4.17)
105	BSP	177 (36.72)	SP	174 (36.1)	3 (0.62)	BJP	114 (23.65)	17 (3.53)

Contd....

Socio-Economic Amenities - Rural

Access to Education Facilities

Particulars	Number of Villages (% of Population)				
	Available	Not Available	If Not Available (Distance of Nearest Facility)		
			A	B	C
Govt. Primary School	257 (97)	27 (3)	8 (1)	0 (0)	0 (0)
Private Primary School	47 (23)	237 (77)	0 (0)	1 (0)	0 (0)
Govt. Middle School	127 (63)	157 (37)	67 (14)	12 (3)	3 (0)
Private Middle School	57 (27)	227 (73)	15 (3)	9 (2)	5 (1)
Govt. Secondary School	6 (4)	278 (96)	39 (12)	40 (12)	10 (3)
Private Secondary School	37 (26)	247 (74)	71 (22)	46 (14)	11 (3)
Govt. Senior Secondary School	3 (2)	281 (98)	43 (14)	56 (19)	25 (9)
Private Senior Secondary School	17 (8)	267 (92)	63 (25)	53 (16)	10 (2)
Govt. Arts and Science Degree College	1 (1)	283 (99)	11 (4)	37 (16)	126 (40)
Private Arts and Science Degree College	2 (1)	282 (99)	20 (7)	29 (10)	50 (18)
Govt. Engineering College	0 (0)	284 (100)	0 (0)	0 (0)	85 (27)
Private Engineering College	0 (0)	284 (100)	4 (3)	11 (4)	168 (62)
Govt. Medicine College	0 (0)	284 (100)	2 (1)	8 (3)	84 (27)
Private Medicine College	3 (1)	281 (99)	1 (0)	12 (4)	160 (61)
Govt. Management Institute	1 (0)	283 (100)	0 (0)	0 (0)	81 (29)
Private Management Institute	0 (0)	284 (100)	0 (0)	4 (1)	160 (58)
Govt. Polytechnic	0 (0)	284 (100)	0 (0)	0 (0)	222 (81)
Private Polytechnic	0 (0)	284 (100)	0 (0)	3 (1)	50 (16)
Govt. Vocational Training School/ITI	1 (0)	283 (100)	8 (3)	22 (10)	187 (66)
Private Vocational Training School/ITI	1 (0)	283 (100)	2 (2)	5 (2)	48 (14)
Govt. Non Formal Training Centre	1 (0)	283 (100)	1 (0)	17 (6)	146 (55)
Private Non Formal Training Centre	0 (0)	284 (100)	1 (0)	1 (0)	34 (13)
Govt. School For Disabled	0 (0)	284 (100)	5 (3)	4 (1)	146 (54)
Private School For Disabled	0 (0)	284 (100)	0 (0)	3 (1)	63 (23)
Government Others	0 (0)	284 (100)	0 (0)	0 (0)	0 (0)
Private Others	0 (0)	284 (100)	0 (0)	0 (0)	1 (0)

Note : Distance A : Less than 5 km; B : Between 5-10 km; C : 10+ km.; Source : Data Analysis is based on 2011 Census.

DISCLAIMER

The Terms of Use and Disclaimer of Datanet India Private Limited (hereinafter referred to as "Datanet") for use of this analysis report of **Asmoli Assembly Constituency (Asmoli Vidhan Sabha)** :-

1. **Assembly Factbook™** is a Registered Trade Mark owned by Datanet.
2. All the maps are sketched and graphical representation only and have not been drawn to the scale and also not to represent the actual geographical area or boundary of the unit.
3. The data for the aforesaid analysis is based on authentic sources and has been culled from the various publications of Census, CSO and NSSO for district and block level data, various central and state government departments, Central & State Elections Commissions and the concerned Returning Officers' releases, Electoral Rolls, Election results and allied publications, internal assessment, surveys, estimates and analysis. Therefore, certain adjustment of data at micro level may have been done to arrive closer to the macro data.
4. Data have been provided on an "As Is" and "As AVAILABLE" basis
5. The colours shown in the maps or diagram and charts of a particular party, alliance or AC are indicative and do not represent them.
6. This publication which includes maps, sheets, graphs and data would be the property under copyright of Datanet only. The user may use these for its internal study, analysis and research purposes. It's public display, re-selling or any commercial uses by the user are not allowed.
7. Datanet has taken due care and caution in compilation and processing of data and allied information, but does not guarantee the accuracy, adequacy or completeness of any information/analysis and will be not responsible for any errors or omissions or for the results obtained from the use of such information/analysis.
8. All the contents for the publication have been culled from various authentic sources and Datanet reasonably believes such sources to be reliable, but does not make any representations, express or implied as to the accuracy or fitness of use of such information. The information or contents of the information/analysis do not constitute advice and should not be relied upon in making (or refraining from making) any decision. Any reliance placed upon the information provided by Datanet is the sole responsibility and strictly at the user's risk.
9. In no event will Datanet be liable for any damages (including, without limitation, damages for loss of business projects, or loss of profits) arising in contract, tort or otherwise from the use of or inability to use any of its contents, or from any action taken (or refrained from being taken) as a result of using the analysis or any of its contents. Datanet its directors, owners, editors, officials, employees, distributor and agents or any associate will not be liable for any errors in the information contained or any consequences arising from the use of the contents of the provided information/analysis.
10. If any provision of these terms and conditions is held invalid or illegal or unenforceable for any reason by any court of competent jurisdiction, such provision shall be severed and the remainder of provisions of the terms and conditions shall continue in full force and effect as if the Term of Use had been executed with the invalid, illegal or unenforceable provision eliminated.
11. If there are any discrepancies in the information provided, please bring it to attention of Datanet for suitable rectification measures.

Buy Online This Complete Book At
Datanet India eBooks Store

www.indiastatpublications.com

or go directly at

[http://www.indiastatpublications.com/
Assembly_factbook/Uttar Pradesh/Sambhal/ Asmoli](http://www.indiastatpublications.com/Assembly_factbook/Uttar%20Pradesh/Sambhal/Asmoli)



i indiastat**elections**

ISBN - 978-93-5905-020-1



9 789359 050201