



Uttar Pradesh

Assembly Factbook™

Bilari Assembly Constituency



Key Electoral Data of Bilari
Assembly Constituency (Vidhan Sabha)

Uttar Pradesh

Assembly Factbook™

Bilari Assembly Constituency



Bilari Vidhan Sabha

Editor & Director

Dr. R.K. Thukral

Research Editor

Dr. Shafeeq Rahman

**Compiled, Researched and Published by
Datanet India Pvt. Ltd.**

D-100, 1st Floor,

Okhla Industrial Area, Phase-I,

New Delhi- 110020.

Ph.: 91-11- 43580781-84

Email : support@indiastatpublications.com

Website : www.indiastatelections.com

Online Book Store :

www.indiastatpublications.com

Report No. : AFB/UP-030-0125

ISBN : 978-93-5905-782-8

First Edition : January, 2018

Eighth Updated Edition : January, 2025

Price : Rs.11500/-

US\$ 310

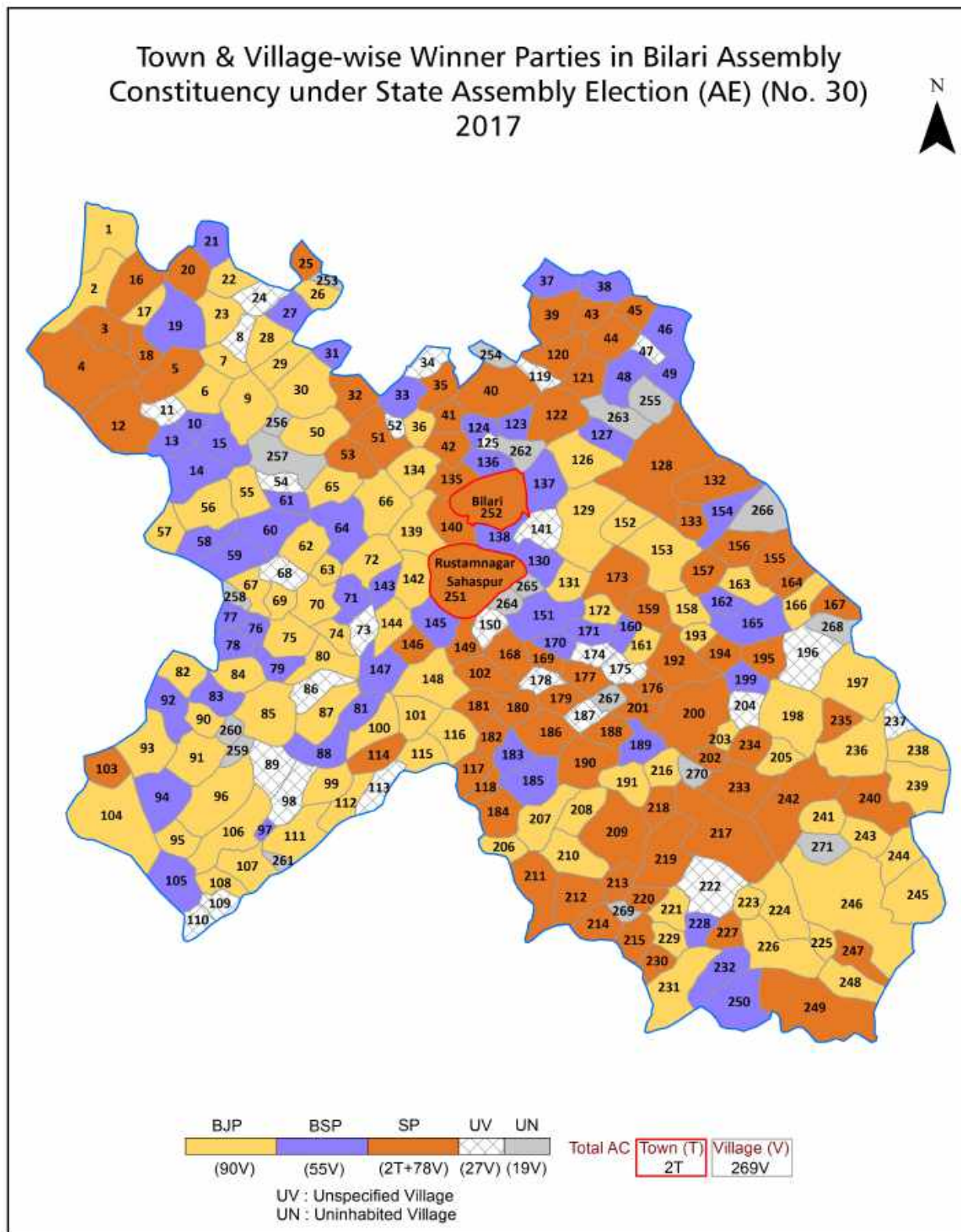
© Datanet India Pvt. Ltd.

All rights reserved. No part of this book may be reproduced, stored in a retrieval system or transmitted in any form or by any means, mechanical photocopying, photographing, scanning, recording or otherwise without the prior written permission of the publisher. Please refer to Disclaimer at page no. 306 for the use of this publication.

Printed in India

No.	Particulars	Page No.
	Introduction	
1	Assembly Constituency - (Vidhan Sabha) at a Glance Features of Assembly as per Delimitation Commission of India (2008)	1-2
	Location and Political Maps	
2	Location Map Boundaries of Assembly Constituency - (Vidhan Sabha) in District Boundaries of Assembly Constituency under Parliamentary Constituency - (Lok Sabha) Town & Village-wise Winner Parties-2024, 2022, 2019, 2017, 2014, 2012 and 2009	3-11
	Administrative Setup (2011)	
3	District Sub-district Towns Villages Inhabited Villages Uninhabited Villages Village Panchayat Intermediate Panchayat	12-24
	Demographics (2011)	
4	Population Households Rural/Urban Population Towns and Villages by Population Size Sex Ratio (Total & 0-6 Years) Religious Population Social Population Literacy Rate	25-26
	Electoral Features	
5	Important Dates of Last Elections Held Electors by Gender Service Electors Voters Voters Turnout Polling Stations & Average Number of Electors per Polling Station Electors by Age Group Present Elected Representatives	27-32
	Historical Summary Election Results	
6	Vote Share of Major Parties Winning Margin (Number & Percentage) Polarity of Parties Summary Result of Assembly Segment of Parliamentary Election 2024, 2019, 2014 and 2009 Summary Result of Assembly Elections 2022, 2017 and 2012	33-42
	Polling Station Level Election Results	
7	Name and Number of Polling Station 2024, 2022, 2019, 2017, 2014, 2012 and 2009 Polling Station-wise Electors, Voters & Voters Turnout 2024, 2022, 2019, 2017, 2014, 2012 and 2009 Polling Station wise Elections Results 2024, 2022, 2019, 2017, 2014, 2012 and 2009	43-266
8	Panchayat and Local Bodies Election Results Panchayat Result 2015 Urban Local Bodies Result 2012	267-284
	Share of Assembly Constituency	
9	Share of Assembly Constituency - (Vidhan Sabha) in State, District and Parliamentary Constituency - (Lok Sabha)	285
	Socio-Economic Amenities (2011)	
10	Access to Administrative Units Agricultural, Manufacturing and Industrial Commodities Demographic Indicators Education Health & Manpower Drinking Water Supply Sanitation Entertainment and Recreations Infrastructure Power Food Allocation Distribution and Marketing of Agriculture Commodities Infrastructure Transport and Road Infrastructure Communication Banking and Financial Services Land Use Irrigation Source	287-301
11	Abbreviation & Sources	302-305
12	Disclaimer	306

Location & Political Map



Administrative Setup

List of Village Panchayat & Intermediate Panchayat (Block) Name - 2011

Village Name	Village Panchayat Name	Intermediate Panchayat Name
Aari Khera	Safilpur	Bilari
Abhanpur Kundarki	Abhanpur Kundarki	Kundarki Dingpur
Abhanpur Narauli	Abhanpur Narauli	Baniyakhera
Abupur Khurd	Khadndua	Bilari
Abusaidpur	Abusaidpur	Bilari
Ahemdabad Kasora	Ahemdabad Kasora	Baniyakhera
Ahrola	Mallhpur Singhari	Bilari
Akbarpur	Akbarpur	Bilari
Alampur Sirsi	Bhindwari	Baniyakhera
Alinagar	Alinagar	Kundarki Dingpur
Alipur Jeondera	Naimatpu	Baniyakhera
Allahdadpur Dewa	Narayanpur Deva	Baniyakhera
Allahdadpur Karar	Allahdadpur Karar	Bilari
Allahdadpur Khem Urf Raipur	Allahdadpur Khem Urf Raipur	Bilari
Allapur Urf Rampur	Baniya Der	Bilari
Amarpur Kashi	Amarpur Kashi	Baniyakhera
Arjunpur	Saifpur Jagana	Baniyakhera
Asalatnagar Baga	Asalatnagar Baga	Kundarki Dingpur
Asalatnagar Kalispur	Asalatnagar Kalispur	Baniyakhera
Atwa	Atwa Chenchari	Bilari
Azam Nagar Chopra	Azam Nagar Chopra	Kundarki Dingpur
Azmat Nagar Jeondera	Naimatpur	Baniyakhera
Babepur	Bhagatpur Mirjapur	Bilari
Bachal Bhoor	Gajoopur	Kundarki Dingpur
Bagi Govardhanpur	Bagi Govardhanpur	Kundarki Dingpur
Bagpura	Bagpura	Bilari
Bagrava	Bagrava	Bilari
Bahadarpur	Bahadarpur	Bilari
Bahoranpur Narauli	Mo. Hayatpur	Baniyakhera

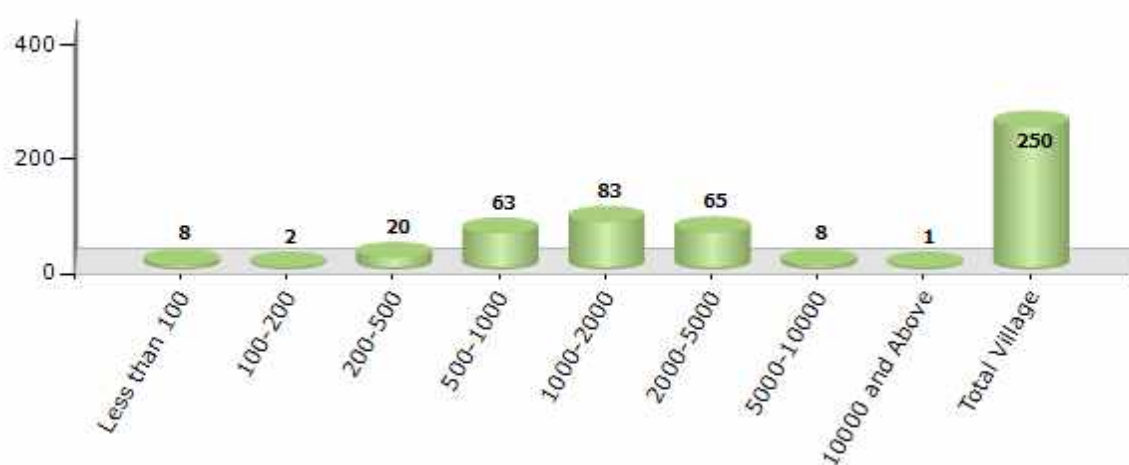
Contd....

Demographics

Number of Villages by Population Size - 2011

Less than 100	100-200	200-500	500-1000	1000-2000	2000-5000	5000-10000	10000 and Above	Total Village
8	2	20	63	83	65	8	1	250

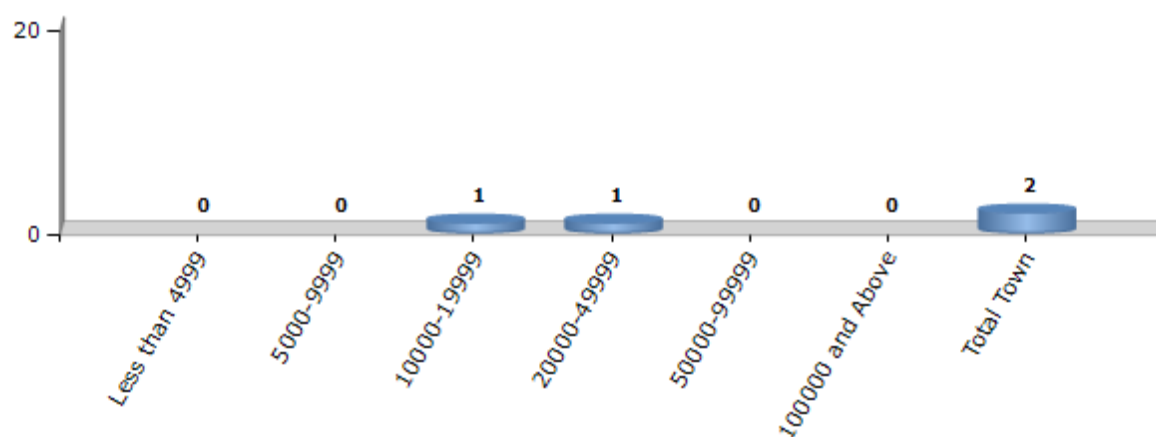
Number of Villages by Population Size - 2011



Number of Towns by Population Size - 2011

Less than 4999	5000-9999	10000-19999	20000-49999	50000-99999	100000 and Above	Total Town
0	0	1	1	0	0	2

Number of Towns by Population Size - 2011

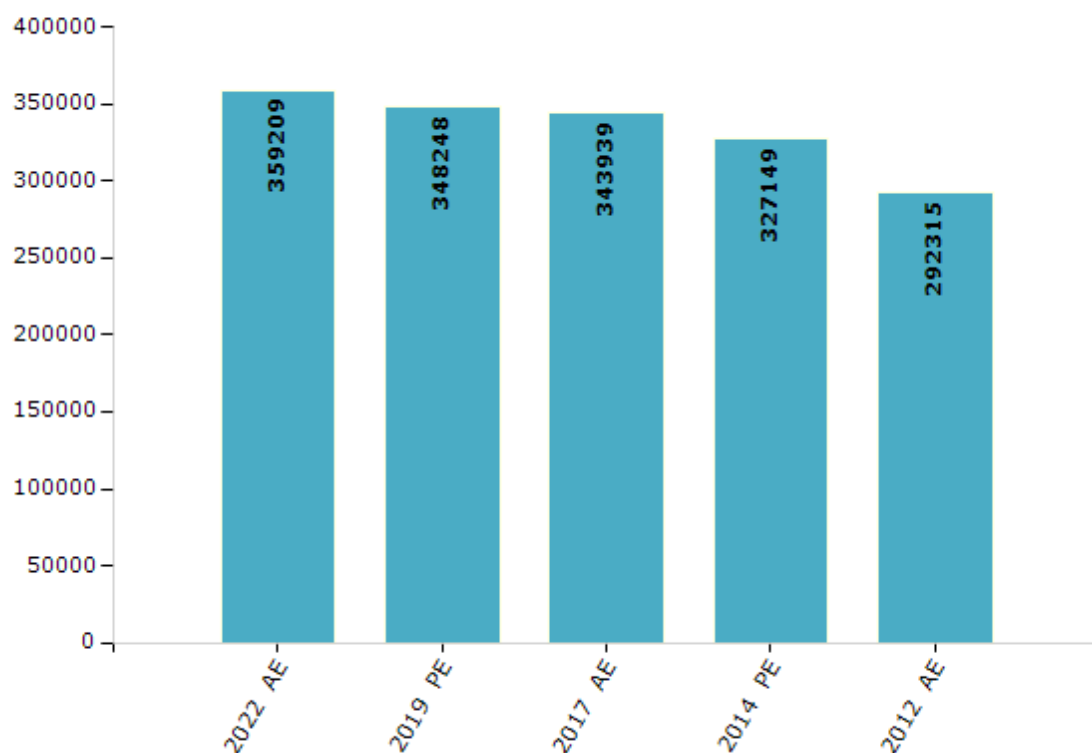


Electoral Features

Electors by Male & Female

Year	Male	Female	Others	Total	Year	Male	Female	Others	Total
2022 AE	191364	167830	15	359209	1991 AE	-	-	-	-
2019 PE	187245	160991	12	348248	1989 AE	-	-	-	-
2017 AE	185500	158427	12	343939	1985 AE	-	-	-	-
2014 PE	179580	147562	7	327149	1980 AE	-	-	-	-
2012 AE	163782	128533	0	292315	1977 AE	-	-	-	-
2009 PE	-	-	-	-	1974 AE	-	-	-	-
2007 AE	-	-	-	-	1969 AE	-	-	-	-
2004 PE	-	-	-	-	1967 AE	-	-	-	-
2002 AE	-	-	-	-	1962 AE	-	-	-	-
1999 PE	-	-	-	-	1957 AE	-	-	-	-
1996 AE	-	-	-	-	1952 AE	-	-	-	-
1993 AE	-	-	-	-					

Number of Electors



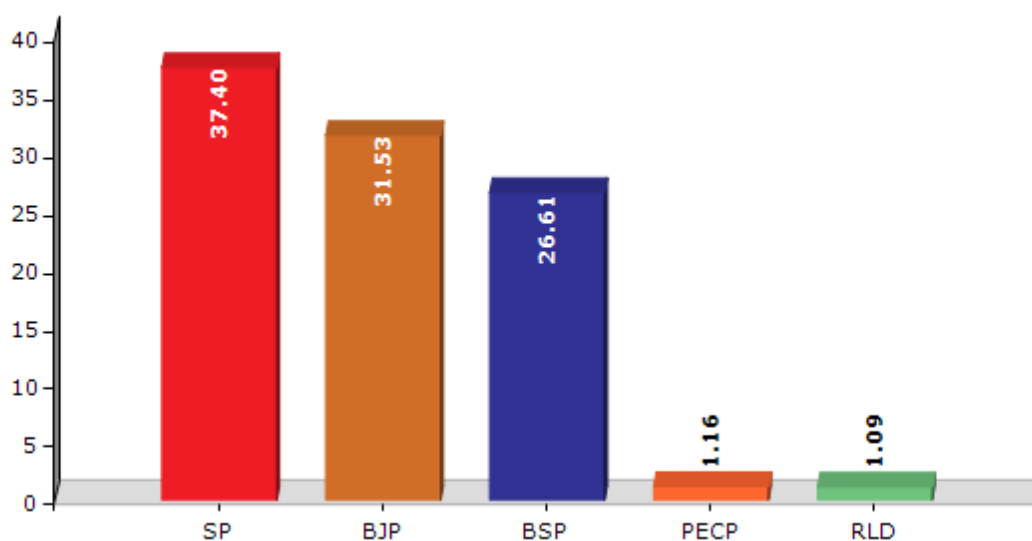
Note : AE : Assembly Election, PE : Assembly Segment of Parliamentary Election

Historical Summary Election Results

Summary Result of Assembly Election - 2017

Candidate Name	Party	Votes	Votes %
Mohd. Faeem	SP	85682	37.4
Suresh Saini	BJP	72241	31.53
Rishipal Singh	BSP	60976	26.61
Arif Husain	PECP	2666	1.16
Anil Chaudhary	RLD	2493	1.09
Yogendra Singh	IND	1278	0.56
Ratanpal	IND	790	0.34
Waseem Ahmad	IND	704	0.31
Mohd Mohsin Kamal	IND	306	0.13
Hari Singh	BSRD	269	0.12
Dinesh Sharma	IND	220	0.1
Vijay Singh	BMF	218	0.1
Anandi	IND	150	0.07
	NOTA	1123	0.49

Votes Percentage of Top Parties - 2017



Polling Station Level Election Results

Number and Name of Polling Stations (PS) (2022)

Number of Polling Stations	Name of Polling Stations	Number of Polling Stations	Name of Polling Stations
1	Composit School . Narayanpur Deva	22	J.H.S. Mohd Sadikpur Room-1
2	Composit School. Alahdadpur	23	J.H.S. Mohd Sadikpur Room-3
3	P.S. Jamalpur Room-1	24	J.H.S. Mohd Sadikpur Room-3
4	P.S. Jamalpur Room-2	25	J.H.S. Sarthal Room-6
5	Composit School Namaini Udaia	26	J.H.S. Sarthal Room-7
6	P.S. Madva	27	J.H.S. Sarthal Room-8
7	Composit Ibraheempur Room-1	28	P.S. Nagla Gujar
8	Composit .Ibraheempur Room-2	29	P.S. Dolatpur Bharkau
9	Junior High School Jargaov Room -1	30	J.H.S.Behta Sarthal Room -1
10	Junior High School Jargaov Room -2	31	J.H.S.Behta Sarthal Room -3
11	P.S. Jatpura Jhadu	32	J.H.S Behta Sarthal Room -2
12	Composit School Kamalpur Chandora Room 1	33	Composit School. Nuruddinpur Urf Ganj
13	Composit School Kamalpur Chandora Room 2	34	J.H.S Chidia Bhavan Room 1
14	P.S. Ahmdabad Kasora	35	J.H.S Chidia Bhavan Room 3
15	Primary School Khasepur	36	J.H.S Chidia Bhavan Room 2
16	P.S. Baroli Rustampur Room-1	37	P.S. Makanpur
17	P.S. Baroli Rustampur Room -2	38	P.S. Devri
18	P.S. Umra Gopal Pur	39	P.S. Dinora
19	Composit School. Saifpur Jagna	40	P.S. Khanpur
20	P.S. Asalatnagar Kalijpur Room-1	41	Primary School Vijaypur Room-1
21	P.S. Asalatnagar Kalijpur Room-2	42	Primary School Vijaypur Room-2

Contd....

Polling Station Level Election Results

Polling Station-wise Votes Secured by Overall Top Five Parties in Bilari Assembly in Assembly Election (AE) under Sambhal Parliamentary Constituency in Uttar Pradesh (2022)

Number of Polling Station	Winner - Mohammad Faheem Irfan (SP)	Runner-up - Parmeshwar Lal (BJP)	3rd - Anil Kumar (BSP)	4th - Khalid Zaman (AIMIM)	5th - Kalpana Singh (INC)	NOTA	Other	Total Votes Secured
36	16	4	219	0	3	8	4	254
37	57	179	84	3	4	2	1	330
38	484	194	2	5	1	7	3	696
39	262	42	1	2	3	1	1	312
40	491	155	36	3	0	10	9	704
41	146	285	107	1	5	5	3	552
42	28	494	1	1	5	2	3	534
43	54	464	71	5	3	10	4	611
44	519	47	8	32	1	4	7	618
45	53	241	199	0	1	1	3	498
46	99	86	268	0	0	3	2	458
47	99	149	150	0	6	1	2	407
48	377	67	3	4	1	3	1	456
49	134	290	349	7	1	2	4	787
50	300	100	1	8	0	3	1	413
51	226	135	1	1	1	4	1	369
52	432	150	2	4	1	2	2	593
53	151	172	155	0	3	0	2	483
54	201	292	3	6	3	9	4	518
55	345	308	76	37	1	1	5	773
56	318	162	6	10	5	3	4	508
57	312	68	12	329	0	4	2	727
58	70	128	1	22	0	1	1	223
59	267	67	69	28	5	2	3	441
60	260	175	11	22	4	1	3	476
61	65	203	140	25	4	0	2	439
62	66	470	61	2	1	4	7	611
63	178	175	141	2	1	6	4	507
64	222	127	17	3	3	1	5	378
65	203	210	15	2	0	4	4	438
66	87	398	200	1	1	1	3	691
67	199	3	1	0	0	0	0	203
68	364	70	4	4	4	0	0	446
69	76	243	43	0	7	0	4	373
70	234	456	7	2	3	7	3	712

Contd....

Polling Station Level Election Results

Winner, Runner-up and 3rd Party Position & Winning Margin According to Polling Stations in Bilari Assembly in Assembly Election (AE) under Sambhal Parliamentary Constituency in Uttar Pradesh (2022)

Polling Station Number	Winner Party	Winner Votes (%)	Runner-up Party	Runner-up Votes (%)	Winning Margin Votes (%)	Third Party	Third Party Votes (%)	Other Votes (%)
71	BJP	358 (55.68)	SP	195 (30.33)	163 (25.35)	BSP	62 (9.64)	28 (4.35)
72	SP	299 (62.82)	BJP	148 (31.09)	151 (31.73)	AIMIM	15 (3.15)	14 (2.94)
73	SP	403 (66.83)	BJP	190 (31.51)	213 (35.32)	AIMIM	6 (1)	4 (0.66)
74	SP	264 (55)	BJP	204 (42.5)	60 (12.5)	BSP	6 (1.25)	6 (1.25)
75	BJP	308 (87.25)	SP	39 (11.05)	269 (76.2)	BSP	3 (0.85)	3 (0.85)
76	SP	259 (50.68)	BJP	193 (37.77)	66 (12.91)	BSP	48 (9.39)	11 (2.15)
77	SP	364 (77.61)	BJP	75 (15.99)	289 (61.62)	BSP	18 (3.84)	12 (2.56)
78	BJP	171 (51.35)	SP	120 (36.04)	51 (15.31)	BSP	41 (12.31)	1 (0.3)
79	BSP	337 (91.83)	BJP	13 (3.54)	324 (88.29)	SP	9 (2.45)	8 (2.18)
80	SP	139 (62.05)	BJP	74 (33.04)	65 (29.01)	BSP	9 (4.02)	2 (0.89)
81	SP	254 (57.08)	BJP	172 (38.65)	82 (18.43)	BSP	4 (0.9)	15 (3.37)
82	SP	289 (67.68)	BJP	131 (30.68)	158 (37)	BSP	2 (0.47)	5 (1.17)
83	BJP	367 (47.05)	BSP	226 (28.97)	141 (18.08)	SP	133 (17.05)	54 (6.92)
84	BSP	285 (47.82)	SP	255 (42.79)	30 (5.03)	BJP	40 (6.71)	16 (2.68)
85	BJP	423 (79.66)	BSP	69 (12.99)	354 (66.67)	SP	30 (5.65)	9 (1.69)
86	BJP	230 (43.64)	BSP	224 (42.5)	6 (1.14)	SP	70 (13.28)	3 (0.57)
87	BJP	285 (86.1)	SP	28 (8.46)	257 (77.64)	BSP	10 (3.02)	8 (2.42)
88	BSP	262 (52.61)	BJP	154 (30.92)	108 (21.69)	SP	78 (15.66)	4 (0.8)
89	BJP	161 (41.82)	BSP	127 (32.99)	34 (8.83)	SP	91 (23.64)	6 (1.56)
90	BSP	259 (49.15)	BJP	207 (39.28)	52 (9.87)	SP	49 (9.3)	12 (2.28)
91	BJP	188 (71.48)	BSP	42 (15.97)	146 (55.51)	SP	29 (11.03)	4 (1.52)
92	BSP	249 (49.5)	BJP	148 (29.42)	101 (20.08)	SP	95 (18.89)	11 (2.19)
93	BSP	199 (44.72)	BJP	195 (43.82)	4 (0.9)	SP	43 (9.66)	8 (1.8)
94	BSP	294 (44.41)	BJP	218 (32.93)	76 (11.48)	SP	136 (20.54)	14 (2.11)
95	BJP	487 (65.46)	SP	150 (20.16)	337 (45.3)	BSP	89 (11.96)	18 (2.42)
96	BJP	408 (61.35)	SP	162 (24.36)	246 (36.99)	BSP	81 (12.18)	14 (2.11)
97	BSP	463 (67.89)	BJP	112 (16.42)	351 (51.47)	SP	90 (13.2)	17 (2.49)
98	BSP	446 (90.84)	BJP	21 (4.28)	425 (86.56)	SP	11 (2.24)	13 (2.65)
99	BSP	410 (83)	BJP	42 (8.5)	368 (74.5)	SP	25 (5.06)	17 (3.44)
100	BJP	252 (43.75)	SP	240 (41.67)	12 (2.08)	BSP	59 (10.24)	25 (4.34)
101	BJP	278 (44.69)	BSP	181 (29.1)	97 (15.59)	SP	125 (20.1)	38 (6.11)
102	BJP	300 (59.06)	BSP	106 (20.87)	194 (38.19)	AAP	86 (16.93)	16 (3.15)
103	BSP	299 (46.5)	BJP	184 (28.62)	115 (17.88)	SP	147 (22.86)	13 (2.02)
104	BJP	510 (85.57)	BSP	69 (11.58)	441 (73.99)	SP	10 (1.68)	7 (1.17)
105	BJP	325 (72.87)	BSP	69 (15.47)	256 (57.4)	SP	45 (10.09)	7 (1.57)

Contd....

Socio-Economic Amenities - Rural

Access to Education Facilities

Particulars	Number of Villages (% of Population)				
	Available	Not Available	If Not Available (Distance of Nearest Facility)		
			A	B	C
Govt. Primary School	224 (97)	26 (3)	8 (0)	1 (0)	2 (0)
Private Primary School	40 (27)	210 (73)	4 (1)	0 (0)	0 (0)
Govt. Middle School	97 (60)	153 (40)	68 (16)	18 (4)	9 (2)
Private Middle School	39 (27)	211 (73)	26 (8)	2 (1)	4 (1)
Govt. Secondary School	3 (3)	247 (97)	36 (12)	31 (13)	21 (6)
Private Secondary School	24 (22)	226 (78)	74 (26)	45 (16)	11 (3)
Govt. Senior Secondary School	3 (3)	247 (97)	41 (12)	26 (14)	12 (4)
Private Senior Secondary School	11 (9)	239 (91)	82 (34)	57 (21)	14 (4)
Govt. Arts and Science Degree College	1 (0)	249 (100)	0 (0)	23 (9)	61 (25)
Private Arts and Science Degree College	5 (3)	245 (97)	29 (12)	61 (28)	64 (22)
Govt. Engineering College	0 (0)	250 (100)	1 (0)	2 (1)	39 (17)
Private Engineering College	1 (0)	249 (100)	5 (2)	22 (12)	152 (59)
Govt. Medicine College	1 (1)	249 (99)	2 (1)	15 (6)	41 (17)
Private Medicine College	1 (1)	249 (99)	3 (2)	5 (1)	155 (63)
Govt. Management Institute	0 (0)	250 (100)	1 (0)	6 (4)	48 (21)
Private Management Institute	0 (0)	250 (100)	1 (0)	12 (5)	161 (64)
Govt. Polytechnic	0 (0)	250 (100)	1 (1)	1 (0)	153 (67)
Private Polytechnic	1 (0)	249 (100)	2 (1)	12 (5)	70 (24)
Govt. Vocational Training School/ITI	0 (0)	250 (100)	0 (0)	14 (6)	187 (75)
Private Vocational Training School/ITI	1 (0)	249 (100)	5 (1)	8 (5)	28 (11)
Govt. Non Formal Training Centre	2 (1)	248 (99)	9 (2)	28 (11)	95 (41)
Private Non Formal Training Centre	0 (0)	250 (100)	0 (0)	9 (4)	48 (20)
Govt. School For Disabled	0 (0)	250 (100)	0 (0)	0 (0)	129 (54)
Private School For Disabled	2 (1)	248 (99)	3 (1)	27 (10)	59 (24)
Government Others	0 (0)	250 (100)	0 (0)	0 (0)	0 (0)
Private Others	0 (0)	250 (100)	0 (0)	2 (0)	4 (1)

Note : Distance A : Less than 5 km; B : Between 5-10 km; C : 10+ km.; Source : Data Analysis is based on 2011 Census.

DISCLAIMER

The Terms of Use and Disclaimer of Datanet India Private Limited (hereinafter referred to as "Datanet") for use of this analysis report of **Bilari Assembly Constituency (Bilari Vidhan Sabha)** :-

1. **Assembly Factbook™** is a Registered Trade Mark owned by Datanet.
2. All the maps are sketched and graphical representation only and have not been drawn to the scale and also not to represent the actual geographical area or boundary of the unit.
3. The data for the aforesaid analysis is based on authentic sources and has been culled from the various publications of Census, CSO and NSSO for district and block level data, various central and state government departments, Central & State Elections Commissions and the concerned Returning Officers' releases, Electoral Rolls, Election results and allied publications, internal assessment, surveys, estimates and analysis. Therefore, certain adjustment of data at micro level may have been done to arrive closer to the macro data.
4. Data have been provided on an "As Is" and "As AVAILABLE" basis
5. The colours shown in the maps or diagram and charts of a particular party, alliance or AC are indicative and do not represent them.
6. This publication which includes maps, sheets, graphs and data would be the property under copyright of Datanet only. The user may use these for its internal study, analysis and research purposes. It's public display, re-selling or any commercial uses by the user are not allowed.
7. Datanet has taken due care and caution in compilation and processing of data and allied information, but does not guarantee the accuracy, adequacy or completeness of any information/analysis and will be not responsible for any errors or omissions or for the results obtained from the use of such information/analysis.
8. All the contents for the publication have been culled from various authentic sources and Datanet reasonably believes such sources to be reliable, but does not make any representations, express or implied as to the accuracy or fitness of use of such information. The information or contents of the information/analysis do not constitute advice and should not be relied upon in making (or refraining from making) any decision. Any reliance placed upon the information provided by Datanet is the sole responsibility and strictly at the user's risk.
9. In no event will Datanet be liable for any damages (including, without limitation, damages for loss of business projects, or loss of profits) arising in contract, tort or otherwise from the use of or inability to use any of its contents, or from any action taken (or refrained from being taken) as a result of using the analysis or any of its contents. Datanet its directors, owners, editors, officials, employees, distributor and agents or any associate will not be liable for any errors in the information contained or any consequences arising from the use of the contents of the provided information/analysis.
10. If any provision of these terms and conditions is held invalid or illegal or unenforceable for any reason by any court of competent jurisdiction, such provision shall be severed and the remainder of provisions of the terms and conditions shall continue in full force and effect as if the Term of Use had been executed with the invalid, illegal or unenforceable provision eliminated.
11. If there are any discrepancies in the information provided, please bring it to attention of Datanet for suitable rectification measures.

Buy Online This Complete Book At
Datanet India eBooks Store

www.indiastatpublications.com

or go directly at

[http://www.indiastatpublications.com/
Assembly_factbook/Uttar Pradesh/Sambhal/ Bilari](http://www.indiastatpublications.com/Assembly_factbook/Uttar%20Pradesh/Sambhal/Bilari)

 **indiastat**elections

ISBN : 978-93-5905-782-8



9 789359 057828