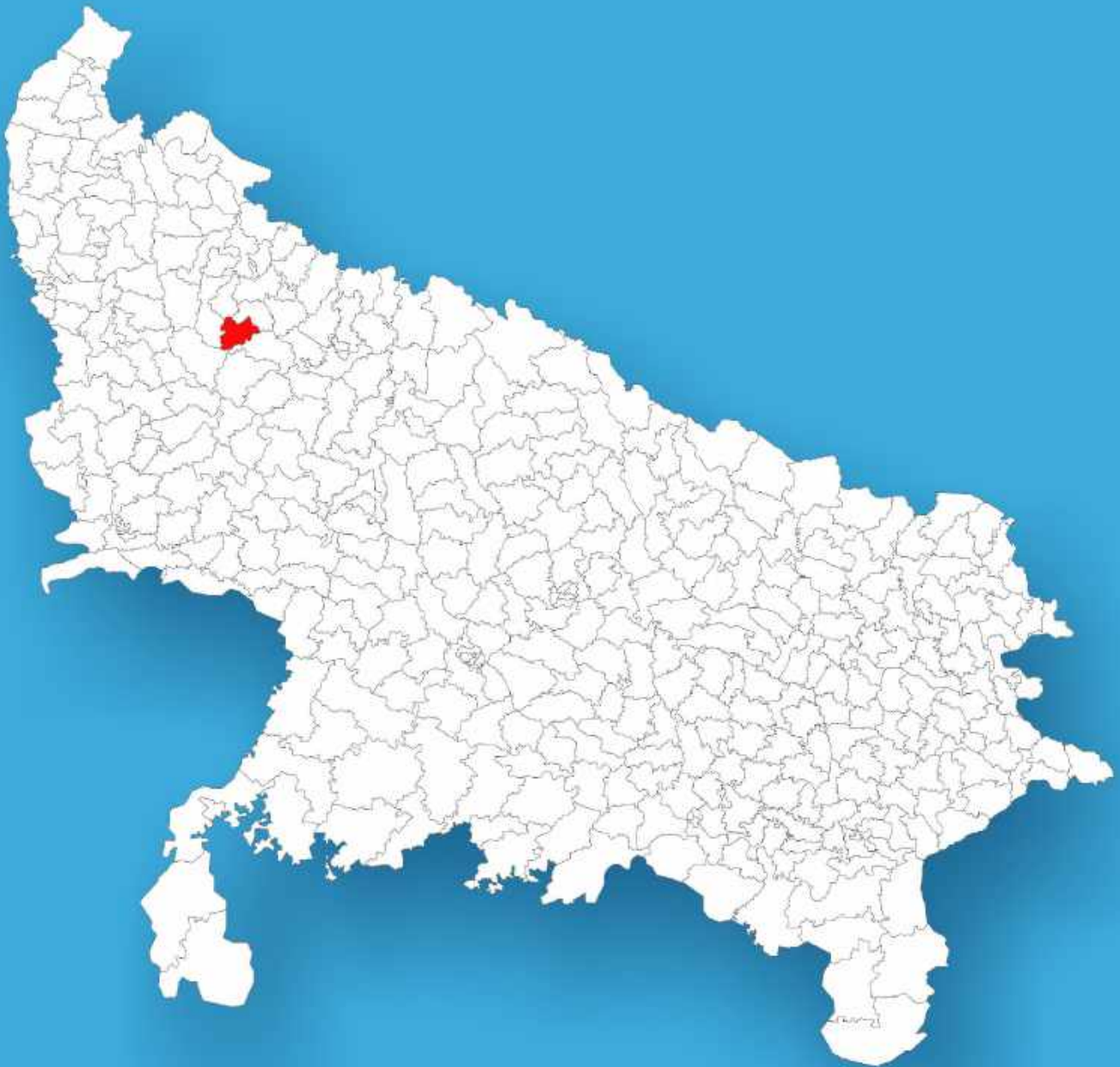




Uttar Pradesh

# Assembly Factbook™

Chandausi Assembly Constituency



Key Electoral Data of Chandausi  
Assembly Constituency (Vidhan Sabha)

Uttar Pradesh  
**Assembly Factbook**<sup>TM</sup>  
Chandausi Assembly Constituency



Chandausi Vidhan Sabha

**Editor & Director**

Dr. R.K. Thukral

**Research Editor**

Dr. Shafeeq Rahman

**Compiled, Researched and Published by  
Datanet India Pvt. Ltd.**

D-100, 1st Floor,

Okhla Industrial Area, Phase-I,

New Delhi- 110020.

Ph.: 91-11- 43580781-84

Email : support@indiastatpublications.com

Website : www.indiastatelections.com

**Online Book Store :**

www.indiastatpublications.com

**Report No. :** AFB/UP-031-0125

**ISBN :** 978-93-5822-126-8

**First Edition :** January, 2018

**Eighth Updated Edition :** January, 2025

**Price :** Rs.11500/-

US\$ 310

**© Datanet India Pvt. Ltd.**

All rights reserved. No part of this book may be reproduced, stored in a retrieval system or transmitted in any form or by any means, mechanical photocopying, photographing, scanning, recording or otherwise without the prior written permission of the publisher. Please refer to Disclaimer at page no. 296 for the use of this publication.

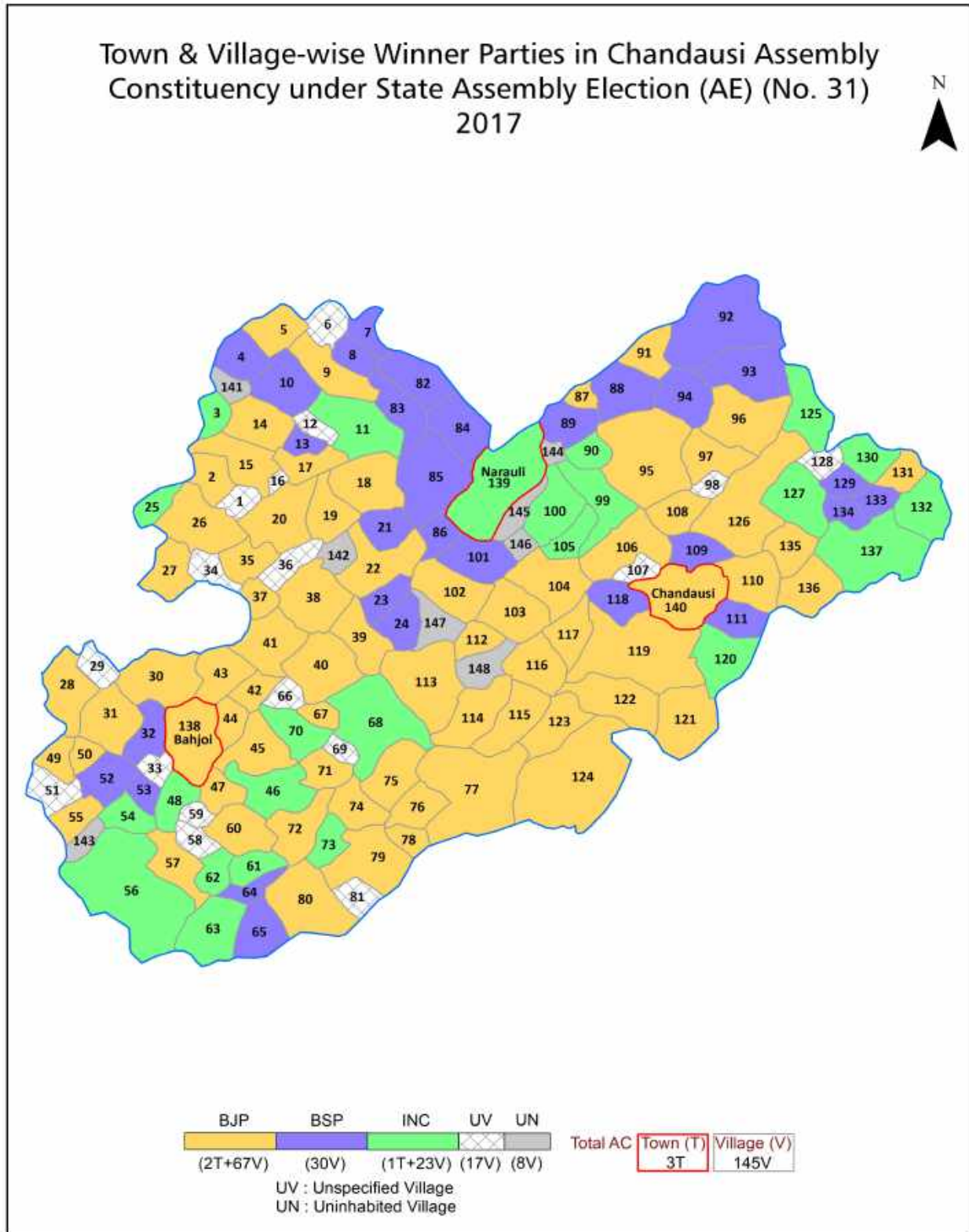
Printed in India

# Contents

No.	Particulars	Page No.
	<b>Introduction</b>	
1	Assembly Constituency - (Vidhan Sabha) at a Glance   Features of Assembly as per Delimitation Commission of India (2008)	1-2
	<b>Location and Political Maps</b>	
2	Location Map   Boundaries of Assembly Constituency - (Vidhan Sabha) in District   Boundaries of Assembly Constituency under Parliamentary Constituency - (Lok Sabha)   Town & Village-wise Winner Parties-2024, 2022, 2019, 2017, 2014, 2012 and 2009	3-11
	<b>Administrative Setup (2011)</b>	
3	District   Sub-district   Towns   Villages   Inhabited Villages   Uninhabited Villages   Village Panchayat   Intermediate Panchayat	12-19
	<b>Demographics (2011)</b>	
4	Population   Households   Rural/Urban Population   Towns and Villages by Population Size   Sex Ratio (Total & 0-6 Years)   Religious Population   Social Population   Literacy Rate	20-21
	<b>Electoral Features</b>	
5	Important Dates of Last Elections Held   Electors by Gender   Service Electors   Voters   Voters Turnout   Polling Stations & Average Number of Electors per Polling Station   Electors by Age Group   Present Elected Representatives	22-27
	<b>Historical Summary Election Results</b>	
6	Vote Share of Major Parties   Winning Margin (Number & Percentage)   Polarity of Parties   Summary Result of Assembly Segment of Parliamentary Election 2024, 2019, 2014, 2009, 2004 and 1999   Summary Result of Assembly Elections 2022, 2017, 2012, 2007, 2002, 1996, 1993, 1991, 1989, 1985, 1980, 1977, 1974, 1969, 1967 and 1962	28-52
	<b>Polling Station Level Election Results</b>	
7	Name and Number of Polling Station 2024, 2022, 2019, 2017, 2014, 2012 and 2009   Polling Station-wise Electors, Voters & Voters Turnout 2024, 2022, 2019, 2017, 2014, 2012 and 2009   Polling Station wise Elections Results 2024, 2022, 2019, 2017, 2014, 2012 and 2009	53-259
	<b>Panchayat and Local Bodies Election Results</b>	
8	Panchayat Result 2015   Urban Local Bodies Result 2012	260-274
	<b>Share of Assembly Constituency</b>	
9	Share of Assembly Constituency - (Vidhan Sabha) in State, District and Parliamentary Constituency - (Lok Sabha)	275
	<b>Socio-Economic Amenities (2011)</b>	
10	Access to Administrative Units   Agricultural, Manufacturing and Industrial Commodities   Demographic Indicators   Education   Health & Manpower   Drinking Water Supply   Sanitation   Entertainment and Recreations Infrastructure   Power   Food Allocation Distribution and Marketing of Agriculture Commodities Infrastructure   Transport and Road Infrastructure   Communication   Banking and Financial Services   Land Use   Irrigation Source	277-291
11	<b>Abbreviation &amp; Sources</b>	292-295
12	<b>Disclaimer</b>	296



Location & Political Map



## Administrative Setup

### List of Village Panchayat & Intermediate Panchayat (Block) Name - 2011

Village Name	Village Panchayat Name	Intermediate Panchayat Name
Achalpur	Nagaliya Kathaur	Bahjoi
Adampur	Adampur	Baniyakhera
Afzalpur Darawli	Afjalpur Darauli	Panwasa
Ahmadnagar Tharesa	Ahmadnagar Tharaisa	Panwasa
Aitauli	Kaithal	Baniyakhera
Akbarpur	Akbarpur	Bahjoi
Akbarpur Chiteri	Akbarpur Chittauri	Baniyakhera
Akbarpur Jamima Jarai	Bhulawai	Baniyakhera
Akrauli	Akrauli	Baniyakhera
Alampur Kudeya	Alampur Kudaiya	Baniyakhera
Alawalpur	Naranda	Bahjoi
Alawalpuri	Alawalpur	Baniyakhera
Alehdadpur Chammu	Alahdadpur Chammu	Baniyakhera
Allipur Buzurg	Allipur Bujurg	Panwasa
Amarpur Urf Dharampur	Kharpatpur0082	Bahjoi
Anandpur	Anandpur	Bahjoi
Arjunpur Juna	Arjunpur Juna	Bahjoi
Ashlatnagar Jarai	Asalatpur Jarai	Baniyakhera
Ata	Ata	Baniyakhera
Azimganj	Mohammad Ganj	Baniyakhera
Bahadurnagar	Kesopur	Bahjoi
Bahjoi Dehat	Dhakari	Bahjoi
Bahpur Patti Asalatpur	Bahapur	Bahjoi
Bahpur Patti Pahladpur	Bahapur Patti Asalat	Bahjoi
Bajhawali	Bajhawali	Baniyakhera
Bamneta	Bamnaita	Bahjoi
Baniya Khera	Baniya Khera	Baniyakhera
Baqarpur Behtri	Bakarpur Bahtari	Baniyakhera
Barai	Barrai	Baniyakhera

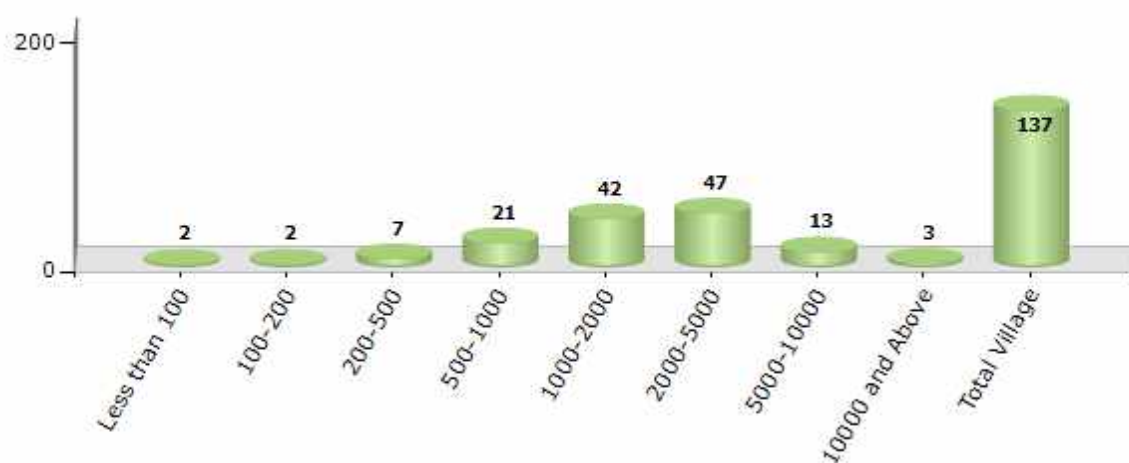
Contd....

## Demographics

### Number of Villages by Population Size - 2011

Less than 100	100-200	200-500	500-1000	1000-2000	2000-5000	5000-10000	10000 and Above	Total Village
2	2	7	21	42	47	13	3	137

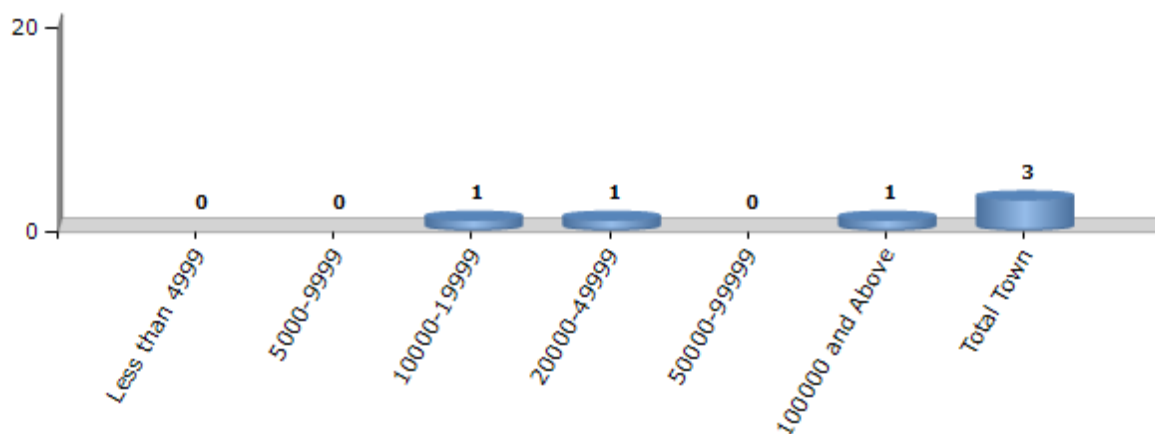
Number of Villages by Population Size - 2011



### Number of Towns by Population Size - 2011

Less than 4999	5000-9999	10000-19999	20000-49999	50000-99999	100000 and Above	Total Town
0	0	1	1	0	1	3

Number of Towns by Population Size - 2011

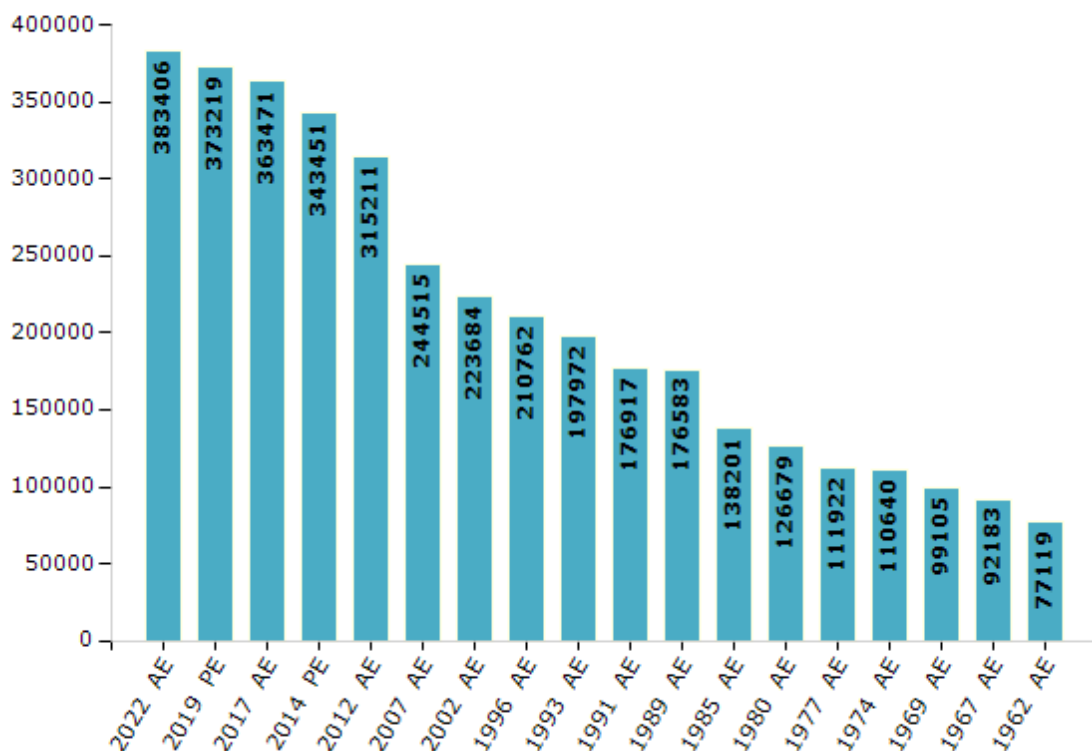


## Electoral Features

### Electors by Male & Female

Year	Male	Female	Others	Total	Year	Male	Female	Others	Total
2022 AE	205205	178161	40	383406	1991 AE	97316	79601	-	176917
2019 PE	201073	172117	29	373219	1989 AE	97125	79458	-	176583
2017 AE	197399	166044	28	363471	1985 AE	74864	63337	-	138201
2014 PE	189159	154262	30	343451	1980 AE	68823	57856	-	126679
2012 AE	175743	139448	20	315211	1977 AE	61628	50294	-	111922
2009 PE	-	-	-	-	1974 AE	71563	39077	-	110640
2007 AE	133826	110689	-	244515	1969 AE	59466	39639	-	99105
2004 PE	-	-	-	-	1967 AE	-	-	-	92183
2002 AE	123413	100271	-	223684	1962 AE	-	-	-	77119
1999 PE	-	-	-	-	1957 AE	-	-	-	-
1996 AE	114326	96436	-	210762	1952 AE	-	-	-	-
1993 AE	110064	87908	-	197972					

Number of Electors



Note : AE : Assembly Election, PE : Assembly Segment of Parliamentary Election

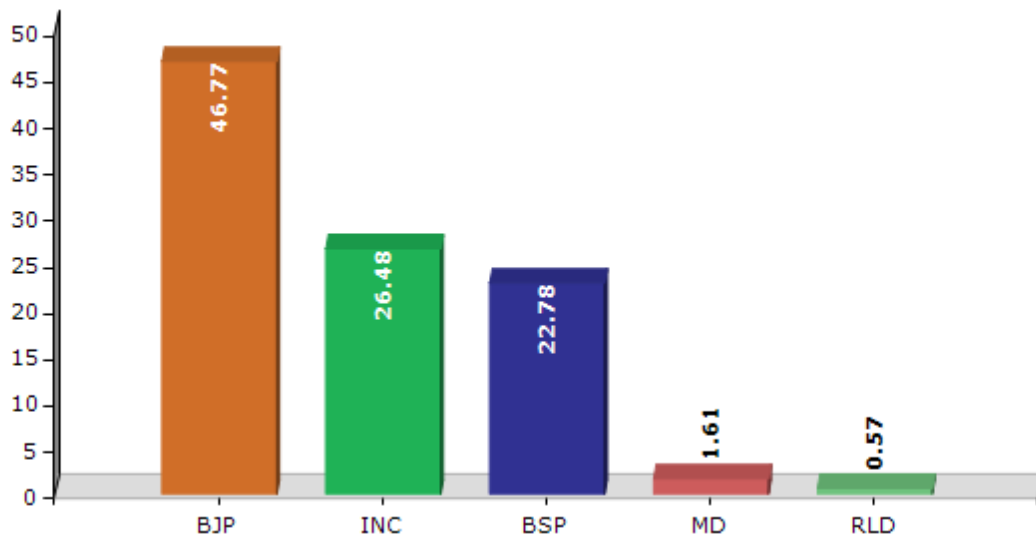


## Historical Summary Election Results

### Summary Result of Assembly Election - 2017

Candidate Name	Party	Votes	Votes %
Gulab Devi	BJP	104806	46.77
Km. Vimlesh Kumari	INC	59337	26.48
Virmawati	BSP	51049	22.78
Jyotasna	MD	3615	1.61
Ravindra Kumar	RLD	1278	0.57
Brham Dev	IND	1257	0.56
Rampal Singh	IND	597	0.27
	NOTA	2135	0.95

Votes Percentage of Top Parties - 2017



## Polling Station Level Election Results

### Number and Name of Polling Stations (PS) (2022)

Number of Polling Stations	Name of Polling Stations	Number of Polling Stations	Name of Polling Stations
1	Primary School Kherakhas Room-1	22	Primary School Kanya Pathshala Narauli Room-3
2	Primary School Kherakhas Room-2	23	Primary School Kanya Pathshala Narauli Room-4
3	Primary School Behata Sahu Room-1	24	Primary School Faridpur Room-1
4	Primary School Behata Sahu Room-2	25	Primary School Faridpur Room-2
5	Primary School Alawalpur Room-1	26	Primary School Pachak Room-1
6	Primary School Saray Sikander Room-1	27	Primary School Pachak Room-2
7	Primary School Saray Sikander Room-2	28	Primary School Ramraipur Room-1
8	Primary School Bhataur Room-1	29	Primary School Naseerpur Narauli Room-1
9	Sardar Singh Inter College Narauli Room-1	30	Wali Mohammad Junior High School Gumthal Room-1
10	Sardar Singh Inter College Narauli Room-2	31	Wali Mohammad Junior High School Gumthal Room-2
11	Sardar Singh Inter College Narauli Room-3	32	Wali Mohammad Junior High School Gumthal Room-3
12	Sardar Singh Inter College Narauli Room-4	33	Wali Mohammad Junior High School Gumthal Room-4
13	Naya Nagar Panchayat Bhavan Narauli Room-1	34	Primary School Gumthal Room-1
14	Naya Nagar Panchayat Bhavan Narauli Room-2	35	Primary School Gumthal Room-2
15	Basic Primary School Narauli Room-1	36	Primary School Bhulawae Room-1
16	Basic Primary School Narauli Room-2	37	Primary School Bhulawae Room-2
17	Basic Primary School Narauli Room-3	38	Primary School Deverkheda Room-1
18	Basic Primary School Narauli Room-4	39	Primary School Daverkheda Room-2
19	Basic Primary School Narauli Room-5	40	Primary School Daverkheda Room-3
20	Primary School Kanya Pathshala Narauli Room-1	41	Primary School Daverkheda Room-4
21	Primary School Kanya Pathshala Narauli Room-2	42	Primary School Akbarpur Chitauri Room-1

Contd....

## Polling Station Level Election Results

### Polling Station-wise Votes Secured by Overall Top Five Parties in Chandausi Assembly in Assembly Election (AE) under Sambhal Parliamentary Constituency in Uttar Pradesh (2022)

Number of Polling Station	Winner - Gulab Debi (BJP)	Runner-up - Km Vimlesh Kumari (SP)	3rd - Ran Vijay Singh (BSP)	4th - Mithlesh Kumari (INC)	5th - Anil Babu (RPD)	NOTA	Other	Total Votes Secured
36	520	38	139	3	4	7	8	719
37	340	350	65	2	2	3	11	773
38	589	120	19	2	1	7	6	744
39	662	46	5	9	2	6	5	735
40	476	89	52	2	1	6	5	631
41	438	53	60	5	1	4	4	565
42	111	320	184	2	2	5	6	630
43	148	223	142	6	3	0	4	526
44	590	58	18	6	0	6	10	688
45	146	50	365	1	0	0	16	578
46	46	48	423	3	0	6	12	538
47	509	59	10	5	0	4	7	594
48	652	44	6	2	0	7	7	718
49	309	75	11	2	0	3	2	402
50	375	49	27	4	3	5	3	466
51	166	102	140	4	0	0	0	412
52	296	106	71	5	1	4	3	486
53	295	68	22	0	2	7	1	395
54	488	66	35	3	1	4	0	597
55	22	482	3	3	3	2	5	520
56	20	390	5	0	0	4	3	422
57	101	449	11	2	2	7	9	581
58	83	439	69	0	4	3	7	605
59	223	94	280	6	0	11	7	621
60	279	112	165	1	6	5	5	573
61	501	129	8	2	3	9	6	658
62	359	295	4	3	1	7	6	675
63	326	207	65	3	2	2	6	611
64	455	210	1	4	1	18	13	702
65	36	82	376	3	2	3	10	512
66	172	45	201	1	1	3	5	428
67	13	571	74	4	5	4	3	674
68	9	491	49	1	1	2	9	562
69	19	610	6	0	2	7	3	647
70	26	657	27	0	5	3	2	720

Contd....

## Polling Station Level Election Results

### Winner, Runner-up and 3rd Party Position & Winning Margin According to Polling Stations in Chandausi Assembly in Assembly Election (AE) under Sambhal Parliamentary Constituency in Uttar Pradesh (2022)

Polling Station Number	Winner Party	Winner Votes (%)	Runner-up Party	Runner-up Votes (%)	Winning Margin Votes (%)	Third Party	Third Party Votes (%)	Other Votes (%)
71	SP	577 (93.67)	BSP	11 (1.79)	566 (91.88)	RPD	8 (1.3)	20 (3.25)
72	SP	581 (91.07)	BJP	19 (2.98)	562 (88.09)	BSP	19 (2.98)	19 (2.98)
73	SP	348 (92.31)	BSP	12 (3.18)	336 (89.13)	BJP	6 (1.59)	11 (2.92)
73A	SP	365 (89.9)	BSP	28 (6.9)	337 (83)	BJP	6 (1.48)	7 (1.72)
74	SP	589 (92.46)	BJP	21 (3.3)	568 (89.16)	BSP	20 (3.14)	7 (1.1)
75	SP	593 (95.03)	BSP	16 (2.56)	577 (92.47)	BJP	8 (1.28)	7 (1.12)
76	SP	181 (45.14)	BJP	123 (30.67)	58 (14.47)	BSP	85 (21.2)	12 (2.99)
77	BJP	324 (47.58)	SP	204 (29.96)	120 (17.62)	BSP	131 (19.24)	22 (3.23)
78	BJP	407 (57.89)	BSP	176 (25.04)	231 (32.85)	SP	90 (12.8)	30 (4.27)
79	BJP	567 (89.01)	SP	50 (7.85)	517 (81.16)	BSP	3 (0.47)	17 (2.67)
80	SP	222 (50.68)	BJP	190 (43.38)	32 (7.3)	RPD	5 (1.14)	21 (4.79)
81	BJP	520 (76.47)	SP	133 (19.56)	387 (56.91)	AAP	5 (0.74)	22 (3.24)
82	BJP	419 (60.2)	SP	179 (25.72)	240 (34.48)	AAP	43 (6.18)	55 (7.9)
83	BSP	270 (41.67)	BJP	238 (36.73)	32 (4.94)	SP	82 (12.65)	58 (8.95)
84	BJP	474 (74.76)	SP	146 (23.03)	328 (51.73)	BSP	3 (0.47)	11 (1.74)
85	BSP	327 (62.88)	SP	117 (22.5)	210 (40.38)	BJP	56 (10.77)	20 (3.85)
86	BJP	279 (60.52)	SP	129 (27.98)	150 (32.54)	BSP	25 (5.42)	28 (6.07)
87	BJP	490 (70.61)	SP	189 (27.23)	301 (43.38)	BSP	3 (0.43)	12 (1.73)
88	BJP	475 (84.37)	SP	80 (14.21)	395 (70.16)	IND (VP)	3 (0.53)	5 (0.89)
89	BJP	244 (52.59)	SP	134 (28.88)	110 (23.71)	BSP	74 (15.95)	12 (2.59)
90	BJP	238 (53.72)	BSP	121 (27.31)	117 (26.41)	SP	77 (17.38)	7 (1.58)
91	BJP	490 (82.77)	SP	67 (11.32)	423 (71.45)	INC	11 (1.86)	24 (4.05)
92	BJP	187 (40.22)	BSP	132 (28.39)	55 (11.83)	SP	123 (26.45)	23 (4.95)
93	BJP	228 (53.02)	BSP	106 (24.65)	122 (28.37)	SP	90 (20.93)	6 (1.4)
94	BJP	388 (80.5)	SP	69 (14.32)	319 (66.18)	BSP	9 (1.87)	16 (3.32)
95	BJP	315 (60.93)	SP	177 (34.24)	138 (26.69)	BSP	9 (1.74)	16 (3.09)
96	BSP	275 (46.93)	BJP	221 (37.71)	54 (9.22)	SP	76 (12.97)	14 (2.39)
97	BJP	471 (83.81)	SP	74 (13.17)	397 (70.64)	RPD	3 (0.53)	14 (2.49)
98	SP	367 (55.69)	BJP	268 (40.67)	99 (15.02)	BSP	9 (1.37)	15 (2.28)
99	BJP	309 (57.76)	BSP	144 (26.92)	165 (30.84)	SP	53 (9.91)	29 (5.42)
100	BJP	304 (56.72)	BSP	158 (29.48)	146 (27.24)	SP	55 (10.26)	19 (3.54)
101	BJP	308 (60.87)	SP	104 (20.55)	204 (40.32)	BSP	76 (15.02)	18 (3.56)
102	BJP	227 (54.7)	SP	146 (35.18)	81 (19.52)	BSP	26 (6.27)	16 (3.86)
103	BJP	362 (84.58)	SP	49 (11.45)	313 (73.13)	BSP	4 (0.93)	13 (3.04)
104	SP	211 (46.48)	BJP	189 (41.63)	22 (4.85)	BSP	36 (7.93)	18 (3.96)

Contd....

## Socio-Economic Amenities - Rural

### Access to Education Facilities

Particulars	Number of Villages (% of Population)				
	Available	Not Available	If Not Available (Distance of Nearest Facility)		
			A	B	C
Govt. Primary School	130 (99)	7 (1)	0 (0)	0 (0)	0 (0)
Private Primary School	25 (24)	112 (76)	0 (0)	0 (0)	0 (0)
Govt. Middle School	74 (70)	63 (30)	21 (8)	6 (2)	1 (1)
Private Middle School	31 (40)	106 (60)	14 (5)	1 (0)	0 (0)
Govt. Secondary School	3 (4)	134 (96)	9 (6)	28 (14)	4 (2)
Private Secondary School	26 (44)	111 (56)	44 (21)	18 (9)	0 (0)
Govt. Senior Secondary School	1 (2)	136 (98)	13 (12)	37 (26)	7 (3)
Private Senior Secondary School	6 (11)	131 (89)	42 (27)	22 (15)	5 (3)
Govt. Arts and Science Degree College	0 (0)	137 (100)	12 (13)	23 (20)	24 (11)
Private Arts and Science Degree College	2 (5)	135 (95)	17 (11)	24 (17)	27 (20)
Govt. Engineering College	0 (0)	137 (100)	4 (5)	9 (8)	20 (12)
Private Engineering College	1 (4)	136 (96)	9 (7)	20 (15)	52 (39)
Govt. Medicine College	0 (0)	137 (100)	4 (9)	11 (8)	18 (11)
Private Medicine College	1 (0)	136 (100)	10 (8)	16 (17)	58 (42)
Govt. Management Institute	0 (0)	137 (100)	4 (5)	10 (7)	16 (8)
Private Management Institute	0 (0)	137 (100)	4 (7)	19 (20)	60 (40)
Govt. Polytechnic	0 (0)	137 (100)	6 (7)	18 (16)	54 (30)
Private Polytechnic	0 (0)	137 (100)	6 (7)	15 (16)	23 (17)
Govt. Vocational Training School/ITI	1 (1)	136 (99)	13 (18)	31 (27)	45 (27)
Private Vocational Training School/ITI	1 (0)	136 (100)	20 (12)	13 (9)	7 (5)
Govt. Non Formal Training Centre	1 (0)	136 (100)	20 (16)	13 (15)	28 (16)
Private Non Formal Training Centre	0 (0)	137 (100)	10 (10)	9 (7)	10 (7)
Govt. School For Disabled	0 (0)	137 (100)	2 (1)	4 (3)	20 (11)
Private School For Disabled	0 (0)	137 (100)	3 (7)	13 (14)	28 (21)
Government Others	0 (0)	137 (100)	0 (0)	0 (0)	0 (0)
Private Others	0 (0)	137 (100)	0 (0)	0 (0)	0 (0)

Note : Distance A : Less than 5 km; B : Between 5-10 km; C : 10+ km.; Source : Data Analysis is based on 2011 Census.



## DISCLAIMER

The Terms of Use and Disclaimer of Datanet India Private Limited (hereinafter referred to as "Datanet") for use of this analysis report of **Chandausi Assembly Constituency (Chandausi Vidhan Sabha)** :-

1. **Assembly Factbook™** is a Registered Trade Mark owned by Datanet.
2. All the maps are sketched and graphical representation only and have not been drawn to the scale and also not to represent the actual geographical area or boundary of the unit.
3. The data for the aforesaid analysis is based on authentic sources and has been culled from the various publications of Census, CSO and NSSO for district and block level data, various central and state government departments, Central & State Elections Commissions and the concerned Returning Officers' releases, Electoral Rolls, Election results and allied publications, internal assessment, surveys, estimates and analysis. Therefore, certain adjustment of data at micro level may have been done to arrive closer to the macro data.
4. Data have been provided on an "As Is" and "As AVAILABLE" basis
5. The colours shown in the maps or diagram and charts of a particular party, alliance or AC are indicative and do not represent them.
6. This publication which includes maps, sheets, graphs and data would be the property under copyright of Datanet only. The user may use these for its internal study, analysis and research purposes. It's public display, re-selling or any commercial uses by the user are not allowed.
7. Datanet has taken due care and caution in compilation and processing of data and allied information, but does not guarantee the accuracy, adequacy or completeness of any information/analysis and will be not responsible for any errors or omissions or for the results obtained from the use of such information/analysis.
8. All the contents for the publication have been culled from various authentic sources and Datanet reasonably believes such sources to be reliable, but does not make any representations, express or implied as to the accuracy or fitness of use of such information. The information or contents of the information/analysis do not constitute advice and should not be relied upon in making (or refraining from making) any decision. Any reliance placed upon the information provided by Datanet is the sole responsibility and strictly at the user's risk.
9. In no event will Datanet be liable for any damages (including, without limitation, damages for loss of business projects, or loss of profits) arising in contract, tort or otherwise from the use of or inability to use any of its contents, or from any action taken (or refrained from being taken) as a result of using the analysis or any of its contents. Datanet its directors, owners, editors, officials, employees, distributor and agents or any associate will not be liable for any errors in the information contained or any consequences arising from the use of the contents of the provided information/analysis.
10. If any provision of these terms and conditions is held invalid or illegal or unenforceable for any reason by any court of competent jurisdiction, such provision shall be severed and the remainder of provisions of the terms and conditions shall continue in full force and effect as if the Term of Use had been executed with the invalid, illegal or unenforceable provision eliminated.
11. If there are any discrepancies in the information provided, please bring it to attention of Datanet for suitable rectification measures.

**Buy Online This Complete Book At**  
**Datanet India eBooks Store**

[www.indiastatpublications.com](http://www.indiastatpublications.com)

or go directly at

[http://www.indiastatpublications.com/  
Assembly\\_factbook/Uttar Pradesh/Sambhal/ Chandausi](http://www.indiastatpublications.com/Assembly_factbook/Uttar%20Pradesh/Sambhal/Chandausi)

 **indiastat**elections

ISBN : 978-93-5822-126-8



9 789358 122126 8