



Uttar Pradesh

# Assembly Factbook™

Sambhal Assembly Constituency



Key Electoral Data of Sambhal  
Assembly Constituency (Vidhan Sabha)

Uttar Pradesh  
**Assembly Factbook**<sup>TM</sup>  
Sambhal Assembly Constituency



Sambhal Vidhan Sabha

**Editor & Director**

Dr. R.K. Thukral

**Research Editor**

Dr. Shafeeq Rahman

**Compiled, Researched and Published by  
Datanet India Pvt. Ltd.**

D-100, 1st Floor,

Okhla Industrial Area, Phase-I,

New Delhi- 110020.

Ph.: 91-11- 43580781-84

Email : support@indiastatpublications.com

Website : www.indiastatelections.com

**Online Book Store :**

www.indiastatpublications.com

**Report No. :** AFB/UP-033-0125

**ISBN :** 978-93-5905-022-5

**First Edition :** January, 2018

**Eighth Updated Edition :** January, 2025

**Price :** Rs.11500/-

US\$ 310

**© Datanet India Pvt. Ltd.**

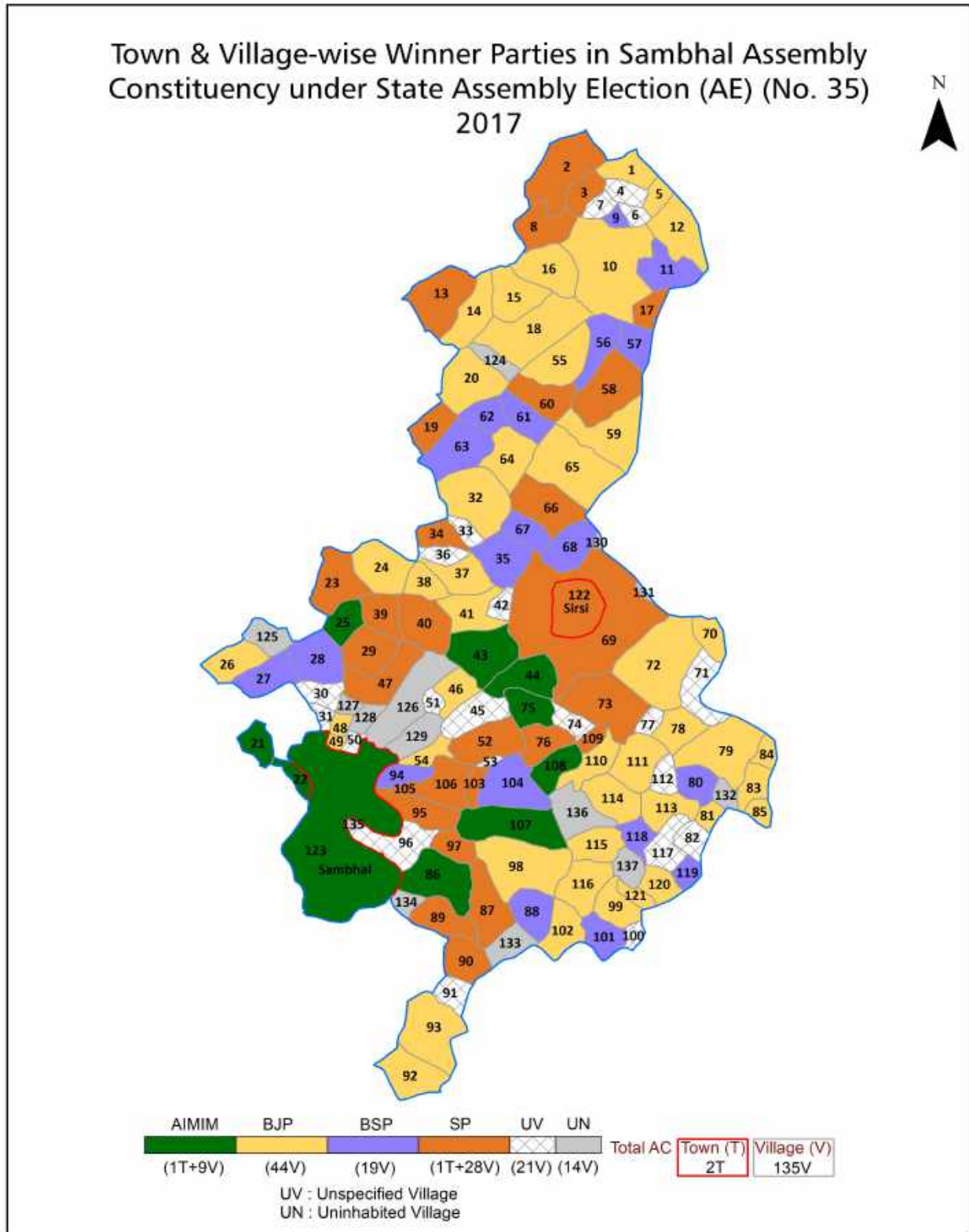
All rights reserved. No part of this book may be reproduced, stored in a retrieval system or transmitted in any form or by any means, mechanical photocopying, photographing, scanning, recording or otherwise without the prior written permission of the publisher. Please refer to Disclaimer at page no. 299 for the use of this publication.

Printed in India

# Contents

No.	Particulars	Page No.
	<b>Introduction</b>	
1	Assembly Constituency - (Vidhan Sabha) at a Glance   Features of Assembly as per Delimitation Commission of India (2008)	1-2
	<b>Location and Political Maps</b>	
2	Location Map   Boundaries of Assembly Constituency - (Vidhan Sabha) in District   Boundaries of Assembly Constituency under Parliamentary Constituency - (Lok Sabha)   Town & Village-wise Winner Parties-2024, 2022, 2019, 2017, 2014, 2012 and 2009	3-11
	<b>Administrative Setup (2011)</b>	
3	District   Sub-district   Towns   Villages   Inhabited Villages   Uninhabited Villages   Village Panchayat   Intermediate Panchayat	12-19
	<b>Demographics (2011)</b>	
4	Population   Households   Rural/Urban Population   Towns and Villages by Population Size   Sex Ratio (Total & 0-6 Years)   Religious Population   Social Population   Literacy Rate	20-21
	<b>Electoral Features</b>	
5	Important Dates of Last Elections Held   Electors by Gender   Service Electors   Voters   Voters Turnout   Polling Stations & Average Number of Electors per Polling Station   Electors by Age Group   Present Elected Representatives	22-27
	<b>Historical Summary Election Results</b>	
6	Vote Share of Major Parties   Winning Margin (Number & Percentage)   Polarity of Parties   Summary Result of Assembly Segment of Parliamentary Election 2024, 2019, 2014, 2009, 2004 and 1999   Summary Result of Assembly Elections 2022, 2017, 2012, 2007, 2002, 1996, 1993, 1991, 1989, 1985, 1980, 1977, 1974, 1969, 1967, 1962, 1957 and 1952	28-55
	<b>Polling Station Level Election Results</b>	
7	Name and Number of Polling Station 2024, 2022, 2019, 2017, 2014, 2012 and 2009   Polling Station-wise Electors, Voters & Voters Turnout 2024, 2022, 2019, 2017, 2014, 2012 and 2009   Polling Station wise Elections Results 2024, 2022, 2019, 2017, 2014, 2012 and 2009	56-265
	<b>Panchayat and Local Bodies Election Results</b>	
8	Panchayat Result 2015   Urban Local Bodies Result 2012	266-277
	<b>Share of Assembly Constituency</b>	
9	Share of Assembly Constituency - (Vidhan Sabha) in State, District and Parliamentary Constituency - (Lok Sabha)	278
	<b>Socio-Economic Amenities (2011)</b>	
10	Access to Administrative Units   Agricultural, Manufacturing and Industrial Commodities   Demographic Indicators   Education   Health & Manpower   Drinking Water Supply   Sanitation   Entertainment and Recreations Infrastructure   Power   Food Allocation Distribution and Marketing of Agriculture Commodities Infrastructure   Transport and Road Infrastructure   Communication   Banking and Financial Services   Land Use   Irrigation Source	280-294
11	<b>Abbreviation &amp; Sources</b>	295-298
12	<b>Disclaimer</b>	299

Location & Political Map



## Administrative Setup

### List of Village Panchayat & Intermediate Panchayat (Block) Name - 2011

Village Name	Village Panchayat Name	Intermediate Panchayat Name
Abu Nagar	Bharatal Madapur	Sambhal
Adholi Mafi	Adholi Mafi	Panwasa
Akhtyarpur Dilpur	Akhtyarpur Dilpur	Sambhal
Alam Sarai	Alam Sarai	Panwasa
Allipur Khurd	Chandayan	Panwasa
Anjr	Anjra	Panwasa
Ataura	Ataura	Sambhal
Atauri	Atauri 0249	Sambhal
Bahauddinpur	Sisauta	Sambhal
Barahi	Barahi	Sambhal
Baripur Bhamraua	Baripur Bhamraua	Sambhal
Battva	Battva	Sambhal
Begampur	Firozpur	Sambhal
Betla	-	Sambhal
Bhartal Madapur	Bhartal Madapur	Sambhal
Bhawanch	Bhawanch	Sambhal
Bhawanipur	Bhawanipur	Panwasa
Bholeswar	Nahardher	Sambhal
Bicchouli	Bicchouli	Panwasa
Buknala	Buknala	Asmauli
Chak Chimiyawli	-	Sambhal
Chak Rafiuddin Nagar	Adaula Mafi	Panwasa
Chandayan	Chandayan	Panwasa
Chhahechhara	Chhahechhara	Panwasa
Chimiyawli	-	Sambhal
Daheli	Daheli	Panwasa
Dehri Jaggu	Dehri Jaggu	Asmauli
Dhak Shahid	Kamalpur Kakupur	Asmauli
Dharampur Munjabta	Sewapur	Asmauli

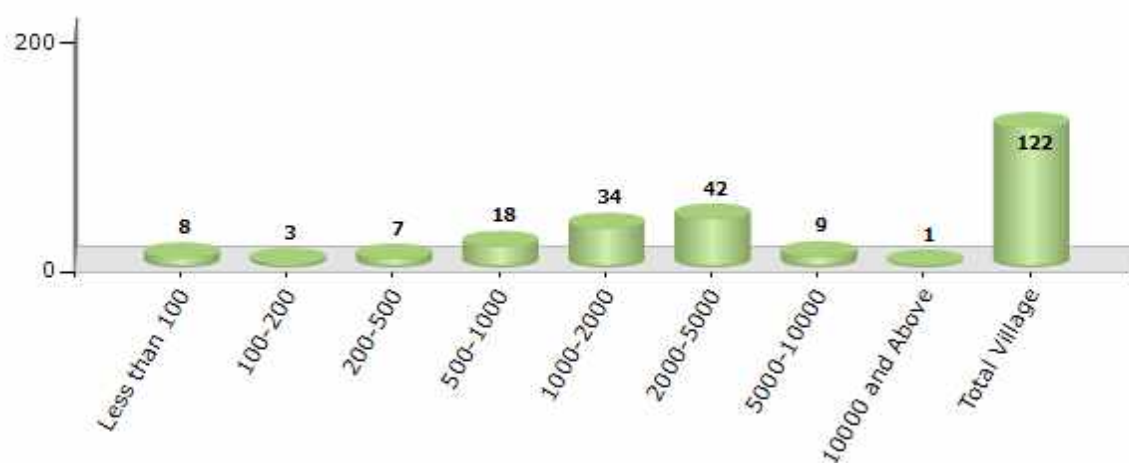
Contd....

## Demographics

### Number of Villages by Population Size - 2011

Less than 100	100-200	200-500	500-1000	1000-2000	2000-5000	5000-10000	10000 and Above	Total Village
8	3	7	18	34	42	9	1	122

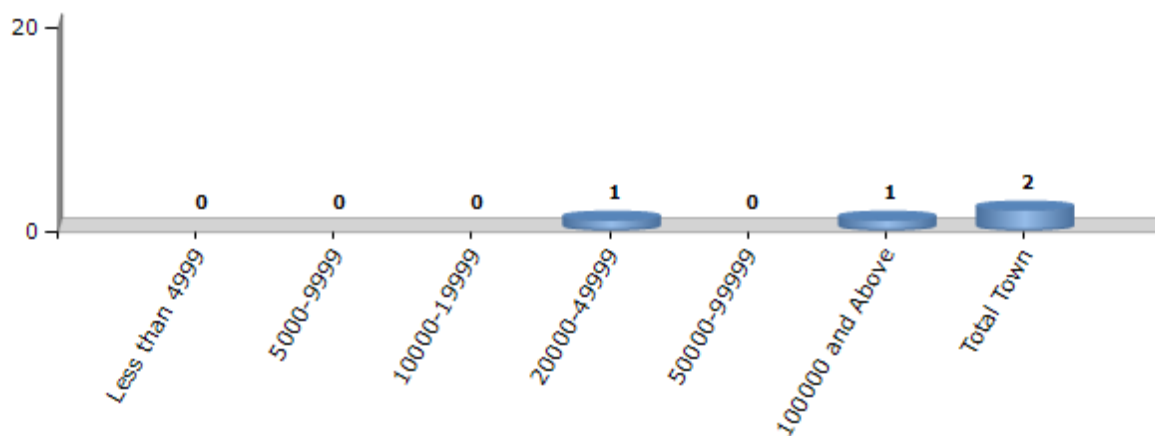
Number of Villages by Population Size - 2011



### Number of Towns by Population Size - 2011

Less than 4999	5000-9999	10000-19999	20000-49999	50000-99999	100000 and Above	Total Town
0	0	0	1	0	1	2

Number of Towns by Population Size - 2011



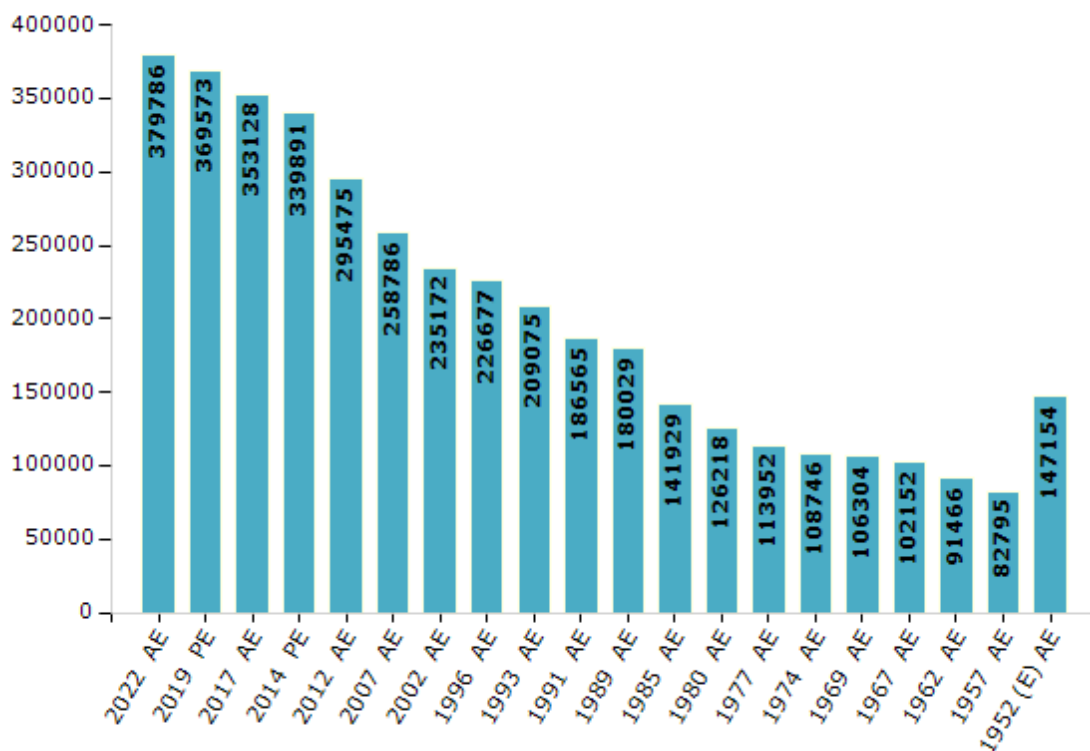
## Electoral Features

### Electors by Male & Female

Year	Male	Female	Others	Total
2022 AE	202742	177002	42	379786
2019 PE	198420	171123	30	369573
2017 AE	191382	161717	29	353128
2014 PE	186019	153841	31	339891
2012 AE	165339	130120	16	295475
2009 PE	-	-	-	-
2007 AE	138207	120579	-	258786
2004 PE	-	-	-	-
2002 AE	125221	109951	-	235172
1999 PE	-	-	-	-
1996 AE	121911	104766	-	226677
1993 AE	113126	95949	-	209075

Year	Male	Female	Others	Total
1991 AE	102390	84175	-	186565
1989 AE	99051	80978	-	180029
1985 AE	79086	62843	-	141929
1980 AE	69860	56358	-	126218
1977 AE	62705	51247	-	113952
1974 AE	58729	50017	-	108746
1969 AE	63777	42527	-	106304
1967 AE	-	-	-	102152
1962 AE	-	-	-	91466
1957 AE	-	-	-	82795
1952 (E) AE	-	-	-	147154

Number of Electors



Note : AE : Assembly Election, PE : Assembly Segment of Parliamentary Election, (E) : Sambhal East

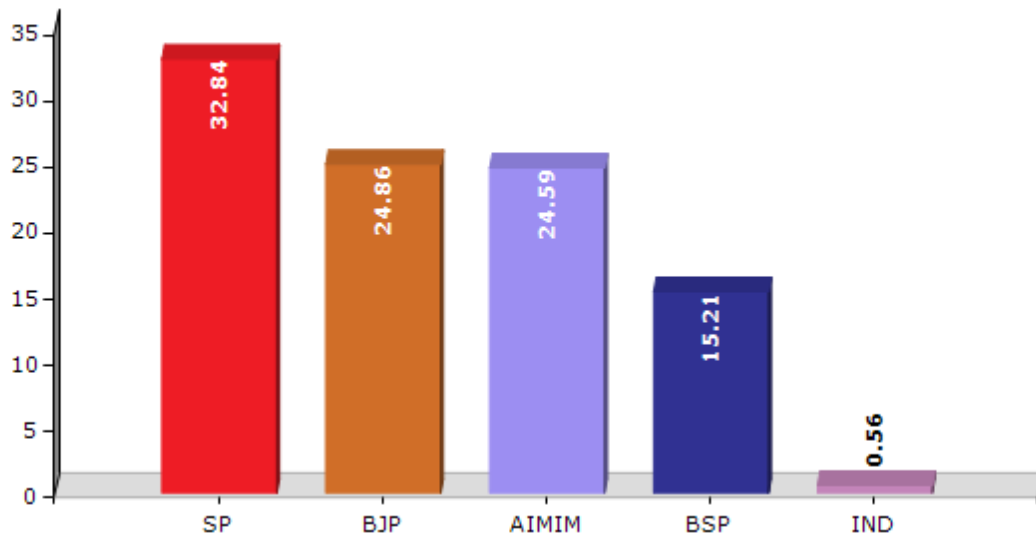


## Historical Summary Election Results

### Summary Result of Assembly Election - 2017

Candidate Name	Party	Votes	Votes %
Iqbal Mehmood	SP	79248	32.84
Dr. Arvind	BJP	59976	24.86
Ziaurrehman	AIMIM	59336	24.59
Rafatulla	BSP	36705	15.21
Ajay Kumar	IND	1361	0.56
Qaiser Abbas	RLD	920	0.38
Santosh Kumari	IND	842	0.35
Farhad A.	IND	623	0.26
Nem Singh Jatav Advocate	JASD	600	0.25
	NOTA	1683	0.7

Votes Percentage of Top Parties - 2017



## Polling Station Level Election Results

### Number and Name of Polling Stations (PS) (2022)

Number of Polling Stations	Name of Polling Stations	Number of Polling Stations	Name of Polling Stations
1	Primary School Ratupura Room-1	22	Primary School Seedal Mafi Room-1
2	Primary School Ratupura Room-2	23	Primary School Seedal Mafi Room-2
3	Junior High School Ratupura Room-1	24	Primary School Machhari
4	Junior High School Ratupura Room-2	25	Primary School Buknala Room-1
5	Primary School Nangla Needar Room-1	26	Primary School Buknala Room-2
6	Primary School Nangla Needar Room-2	27	Primary School Buknala Room-3
7	Primary School Khaimpur	28	Primary School Dondi
8	Primary School Sevapur	29	Primary School Dehri Jaggu Room-1
9	Primary School Bhisoda Room-1	30	Primary School Dehri Jaggu Room-2
10	Primary School Bhisoda Room-2	31	Primary School Harthala Room-1
11	Primary School Bhisoda Room-3	32	Primary School Harthala Room-2
12	Junior High School Gumsani Room-1	33	Primary School Harthala Room-3
13	Junior High School Gumsani Room-2	34	Primary School Saindhari Room-1
14	Junior High School Gumsani Room-3	35	Primary School Saindhari Room-2
15	Panchayat Ghar New Building Gumsani Room-1	36	Primary School Saindhari Room-3
16	Panchayat Ghar New Building Gumsani Room-2	37	Primary School Bataua Room-1
17	Primary School Dhak Shaheed	38	Primary School Bataua Room-2
18	Junior High School Kamalpur Kafoorpur Room-1	39	Primary School Shahpur Chamaran Room-1
19	Junior High School Kamalpur Kafoorpur Room-2	40	Primary School Shahpur Chamaran Room-2
20	Primary School Saidpur Jairam Room-1	41	Junior High School Shahpur Chamaran
21	Primary School Saidpur Jairam Room-2	42	Primary School Khabri Bhola Room-1

Contd....

## Polling Station Level Election Results

### Polling Station-wise Votes Secured by Overall Top Five Parties in Sambhal Assembly in Assembly Election (AE) under Sambhal Parliamentary Constituency in Uttar Pradesh (2022)

Number of Polling Station	Winner - Iqbal Mehmood (SP)	Runner-up - Rajesh Singhal (BJP)	3rd - Shakil Ahamad (BSP)	4th - Mohammad Mushir Khan Tarin (AIMIM)	5th - Nida Ahmad (INC)	NOTA	Other	Total Votes Secured
36	39	231	335	1	8	3	10	627
37	46	453	5	0	1	2	7	514
38	79	310	22	0	3	7	3	424
39	282	167	213	2	3	1	8	676
40	123	265	416	0	4	1	11	820
41	371	289	33	2	2	7	3	707
42	80	222	219	1	13	3	1	539
43	73	155	245	0	1	6	12	492
44	282	24	123	3	2	0	6	440
45	44	53	341	2	1	2	6	449
46	168	357	175	1	4	4	10	719
47	108	224	320	0	6	3	13	674
48	404	141	45	1	0	7	4	602
49	10	139	221	1	0	0	5	376
50	48	272	485	0	2	1	14	822
51	441	159	53	93	4	0	7	757
52	421	172	67	63	4	10	6	743
53	84	81	359	6	2	1	12	545
54	35	175	358	1	1	1	5	576
55	302	251	36	8	2	6	8	613
56	80	541	8	0	3	4	6	642
57	330	168	15	10	3	2	7	535
58	171	91	246	1	3	6	8	526
59	109	251	100	1	2	4	5	472
60	254	79	31	38	4	5	7	418
61	266	65	28	40	4	3	7	413
62	289	297	121	8	4	1	4	724
63	238	142	232	8	2	0	9	631
64	341	35	186	139	4	3	14	722
65	423	94	27	167	1	4	7	723
66	193	48	231	17	0	1	11	501
67	433	11	17	56	1	4	3	525
68	263	111	78	45	1	4	12	514
69	140	40	321	10	0	3	10	524
70	11	87	386	1	2	6	11	504

Contd....

## Polling Station Level Election Results

### Winner, Runner-up and 3rd Party Position & Winning Margin According to Polling Stations in Sambhal Assembly in Assembly Election (AE) under Sambhal Parliamentary Constituency in Uttar Pradesh (2022)

Polling Station Number	Winner Party	Winner Votes (%)	Runner-up Party	Runner-up Votes (%)	Winning Margin Votes (%)	Third Party	Third Party Votes (%)	Other Votes (%)
71	BSP	208 (42.19)	SP	207 (41.99)	1 (0.2)	BJP	58 (11.76)	20 (4.06)
72	BJP	397 (58.99)	BSP	229 (34.03)	168 (24.96)	SP	20 (2.97)	27 (4.01)
73	BJP	431 (90.74)	SP	18 (3.79)	413 (86.95)	BSP	9 (1.89)	17 (3.58)
74	BJP	417 (77.51)	BSP	92 (17.1)	325 (60.41)	SP	17 (3.16)	12 (2.23)
75	SP	362 (51.86)	BSP	190 (27.22)	172 (24.64)	BJP	92 (13.18)	54 (7.74)
76	BJP	281 (46.37)	SP	270 (44.55)	11 (1.82)	BSP	37 (6.11)	18 (2.97)
77	SP	391 (55.62)	BJP	257 (36.56)	134 (19.06)	AIMIM	26 (3.7)	29 (4.13)
78	SP	280 (53.54)	BJP	180 (34.42)	100 (19.12)	AIMIM	23 (4.4)	40 (7.65)
79	SP	364 (82.92)	BJP	49 (11.16)	315 (71.76)	BSP	15 (3.42)	11 (2.51)
80	SP	434 (88.93)	BJP	31 (6.35)	403 (82.58)	BSP	10 (2.05)	13 (2.66)
81	SP	263 (76.9)	BJP	61 (17.84)	202 (59.06)	INC	9 (2.63)	9 (2.63)
82	SP	337 (71.1)	BJP	98 (20.68)	239 (50.42)	AIMIM	16 (3.38)	23 (4.85)
83	SP	310 (82.89)	BJP	47 (12.57)	263 (70.32)	BSP	13 (3.48)	4 (1.07)
84	SP	333 (64.91)	BSP	114 (22.22)	219 (42.69)	BJP	41 (7.99)	25 (4.87)
85	SP	228 (55.34)	BSP	104 (25.24)	124 (30.1)	BJP	56 (13.59)	24 (5.83)
86	SP	475 (71.54)	AIMIM	70 (10.54)	405 (61)	BJP	63 (9.49)	56 (8.43)
87	SP	391 (75.34)	BSP	75 (14.45)	316 (60.89)	BJP	31 (5.97)	22 (4.24)
88	SP	329 (66.2)	BJP	81 (16.3)	248 (49.9)	BSP	58 (11.67)	29 (5.84)
89	SP	367 (93.62)	BSP	8 (2.04)	359 (91.58)	AIMIM	7 (1.79)	10 (2.55)
90	SP	316 (87.53)	BSP	30 (8.31)	286 (79.22)	AIMIM	6 (1.66)	9 (2.49)
91	SP	245 (91.76)	BJP	13 (4.87)	232 (86.89)	INC	3 (1.12)	6 (2.25)
92	SP	309 (88.79)	BJP	19 (5.46)	290 (83.33)	BSP	13 (3.74)	7 (2.01)
93	SP	400 (89.29)	BSP	30 (6.7)	370 (82.59)	BJP	10 (2.23)	8 (1.79)
94	SP	348 (84.26)	BJP	21 (5.08)	327 (79.18)	BSP	19 (4.6)	25 (6.05)
95	SP	314 (64.61)	BSP	116 (23.87)	198 (40.74)	BJP	25 (5.14)	31 (6.38)
96	SP	174 (43.07)	BJP	114 (28.22)	60 (14.85)	BSP	99 (24.5)	17 (4.21)
97	SP	572 (81.95)	BSP	98 (14.04)	474 (67.91)	AIMIM	13 (1.86)	15 (2.15)
98	SP	441 (69.34)	BSP	107 (16.82)	334 (52.52)	BJP	57 (8.96)	31 (4.87)
99	SP	322 (47.35)	BJP	305 (44.85)	17 (2.5)	BSP	35 (5.15)	18 (2.65)
100	SP	291 (56.73)	BSP	120 (23.39)	171 (33.34)	BJP	68 (13.26)	34 (6.63)
101	SP	332 (64.59)	BSP	122 (23.74)	210 (40.85)	BJP	32 (6.23)	28 (5.45)
102	BJP	275 (52.88)	SP	189 (36.35)	86 (16.53)	BSP	30 (5.77)	26 (5)
103	BJP	276 (67.32)	SP	87 (21.22)	189 (46.1)	BSP	28 (6.83)	19 (4.63)
104	BJP	318 (48.7)	SP	265 (40.58)	53 (8.12)	BSP	53 (8.12)	17 (2.6)
105	SP	314 (48.83)	BJP	286 (44.48)	28 (4.35)	BSP	23 (3.58)	20 (3.11)

Contd....

## Socio-Economic Amenities - Rural

### Access to Education Facilities

Particulars	Number of Villages (% of Population)				
	Available	Not Available	If Not Available (Distance of Nearest Facility)		
			A	B	C
Govt. Primary School	100 (98)	21 (2)	2 (0)	0 (0)	0 (0)
Private Primary School	27 (33)	94 (67)	0 (0)	0 (0)	0 (0)
Govt. Middle School	57 (67)	64 (33)	15 (6)	6 (3)	2 (1)
Private Middle School	27 (38)	94 (62)	9 (4)	1 (1)	2 (1)
Govt. Secondary School	5 (8)	116 (92)	14 (9)	17 (13)	8 (5)
Private Secondary School	19 (34)	102 (66)	33 (20)	12 (9)	7 (4)
Govt. Senior Secondary School	0 (0)	121 (100)	11 (9)	15 (13)	16 (9)
Private Senior Secondary School	9 (11)	112 (89)	36 (31)	16 (14)	9 (9)
Govt. Arts and Science Degree College	0 (0)	121 (100)	8 (10)	14 (14)	38 (25)
Private Arts and Science Degree College	0 (0)	121 (100)	11 (16)	17 (17)	25 (17)
Govt. Engineering College	0 (0)	121 (100)	0 (0)	0 (0)	39 (34)
Private Engineering College	0 (0)	121 (100)	0 (0)	6 (6)	65 (55)
Govt. Medicine College	0 (0)	121 (100)	1 (0)	8 (6)	25 (19)
Private Medicine College	1 (4)	120 (96)	0 (0)	6 (6)	68 (60)
Govt. Management Institute	0 (0)	121 (100)	0 (0)	1 (0)	44 (33)
Private Management Institute	0 (0)	121 (100)	0 (0)	0 (0)	58 (53)
Govt. Polytechnic	0 (0)	121 (100)	0 (0)	0 (0)	88 (70)
Private Polytechnic	0 (0)	121 (100)	0 (0)	2 (3)	23 (23)
Govt. Vocational Training School/ITI	0 (0)	121 (100)	5 (4)	2 (2)	96 (82)
Private Vocational Training School/ITI	0 (0)	121 (100)	2 (2)	2 (3)	7 (7)
Govt. Non Formal Training Centre	0 (0)	121 (100)	0 (0)	0 (0)	59 (44)
Private Non Formal Training Centre	0 (0)	121 (100)	0 (0)	5 (3)	22 (16)
Govt. School For Disabled	0 (0)	121 (100)	0 (0)	0 (0)	42 (38)
Private School For Disabled	0 (0)	121 (100)	0 (0)	0 (0)	33 (24)
Government Others	0 (0)	121 (100)	0 (0)	0 (0)	0 (0)
Private Others	0 (0)	121 (100)	0 (0)	0 (0)	0 (0)

Note : Distance A : Less than 5 km; B : Between 5-10 km; C : 10+ km.; Source : Data Analysis is based on 2011 Census.

## DISCLAIMER

The Terms of Use and Disclaimer of Datanet India Private Limited (hereinafter referred to as "Datanet") for use of this analysis report of **Sambhal Assembly Constituency (Sambhal Vidhan Sabha) :-**

1. **Assembly Factbook™** is a Registered Trade Mark owned by Datanet.
2. All the maps are sketched and graphical representation only and have not been drawn to the scale and also not to represent the actual geographical area or boundary of the unit.
3. The data for the aforesaid analysis is based on authentic sources and has been culled from the various publications of Census, CSO and NSSO for district and block level data, various central and state government departments, Central & State Elections Commissions and the concerned Returning Officers' releases, Electoral Rolls, Election results and allied publications, internal assessment, surveys, estimates and analysis. Therefore, certain adjustment of data at micro level may have been done to arrive closer to the macro data.
4. Data have been provided on an "As Is" and "As AVAILABLE" basis
5. The colours shown in the maps or diagram and charts of a particular party, alliance or AC are indicative and do not represent them.
6. This publication which includes maps, sheets, graphs and data would be the property under copyright of Datanet only. The user may use these for its internal study, analysis and research purposes. It's public display, re-selling or any commercial uses by the user are not allowed.
7. Datanet has taken due care and caution in compilation and processing of data and allied information, but does not guarantee the accuracy, adequacy or completeness of any information/analysis and will be not responsible for any errors or omissions or for the results obtained from the use of such information/analysis.
8. All the contents for the publication have been culled from various authentic sources and Datanet reasonably believes such sources to be reliable, but does not make any representations, express or implied as to the accuracy or fitness of use of such information. The information or contents of the information/analysis do not constitute advice and should not be relied upon in making (or refraining from making) any decision. Any reliance placed upon the information provided by Datanet is the sole responsibility and strictly at the user's risk.
9. In no event will Datanet be liable for any damages (including, without limitation, damages for loss of business projects, or loss of profits) arising in contract, tort or otherwise from the use of or inability to use any of its contents, or from any action taken (or refrained from being taken) as a result of using the analysis or any of its contents. Datanet its directors, owners, editors, officials, employees, distributor and agents or any associate will not be liable for any errors in the information contained or any consequences arising from the use of the contents of the provided information/analysis.
10. If any provision of these terms and conditions is held invalid or illegal or unenforceable for any reason by any court of competent jurisdiction, such provision shall be severed and the remainder of provisions of the terms and conditions shall continue in full force and effect as if the Term of Use had been executed with the invalid, illegal or unenforceable provision eliminated.
11. If there are any discrepancies in the information provided, please bring it to attention of Datanet for suitable rectification measures.

**Buy Online This Complete Book At  
Datanet India eBooks Store**

[www.indiastatpublications.com](http://www.indiastatpublications.com)

or go directly at

[http://www.indiastatpublications.com/  
Assembly\\_factbook/Uttar Pradesh/Sambhal/ Sambhal](http://www.indiastatpublications.com/Assembly_factbook/Uttar%20Pradesh/Sambhal/Sambhal)



**i** **india**stat**elections**

ISBN : 978-93-5905-022-5



9 789359 050225