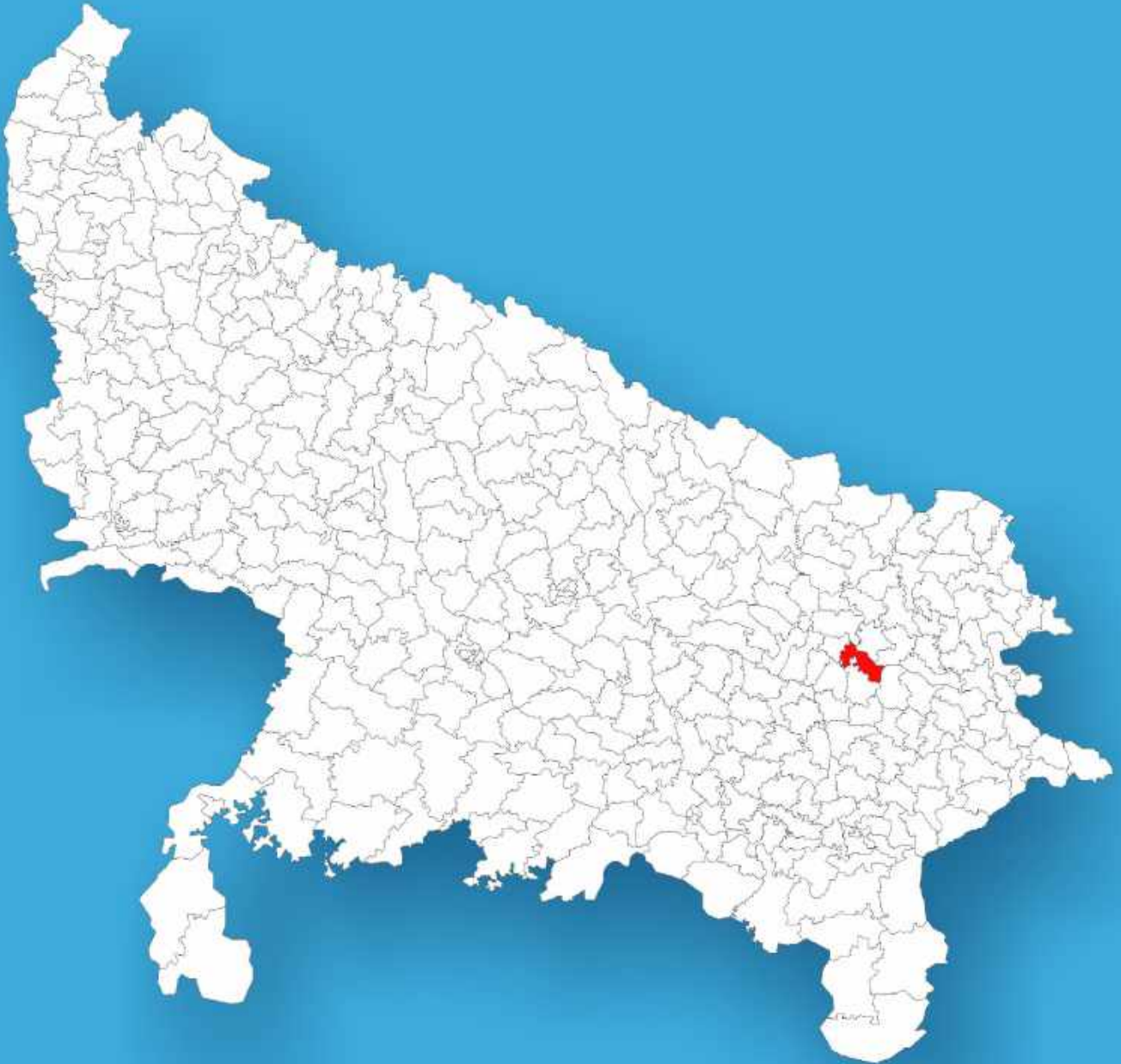




Uttar Pradesh

# Assembly Factbook™

Alapur Assembly Constituency



Key Electoral Data of Alapur  
Assembly Constituency (Vidhan Sabha)

Uttar Pradesh  
**Assembly Factbook**<sup>TM</sup>  
Alapur Assembly Constituency



Alapur Vidhan Sabha

**Editor & Director**

Dr. R.K. Thukral

**Research Editor**

Dr. Shafeeq Rahman

**Compiled, Researched and Published by  
Datanet India Pvt. Ltd.**

D-100, 1st Floor,

Okhla Industrial Area, Phase-I,

New Delhi- 110020.

Ph.: 91-11- 43580781-84

Email : support@indiastatpublications.com

Website : www.indiastatelections.com

**Online Book Store :**

www.indiastatpublications.com

**Report No. :** AFB/UP-279-0125

**ISBN :** 978-93-5905-828-3

**First Edition :** January, 2018

**Eighth Updated Edition :** January, 2025

**Price :** Rs.11500/-

US\$ 310

**© Datanet India Pvt. Ltd.**

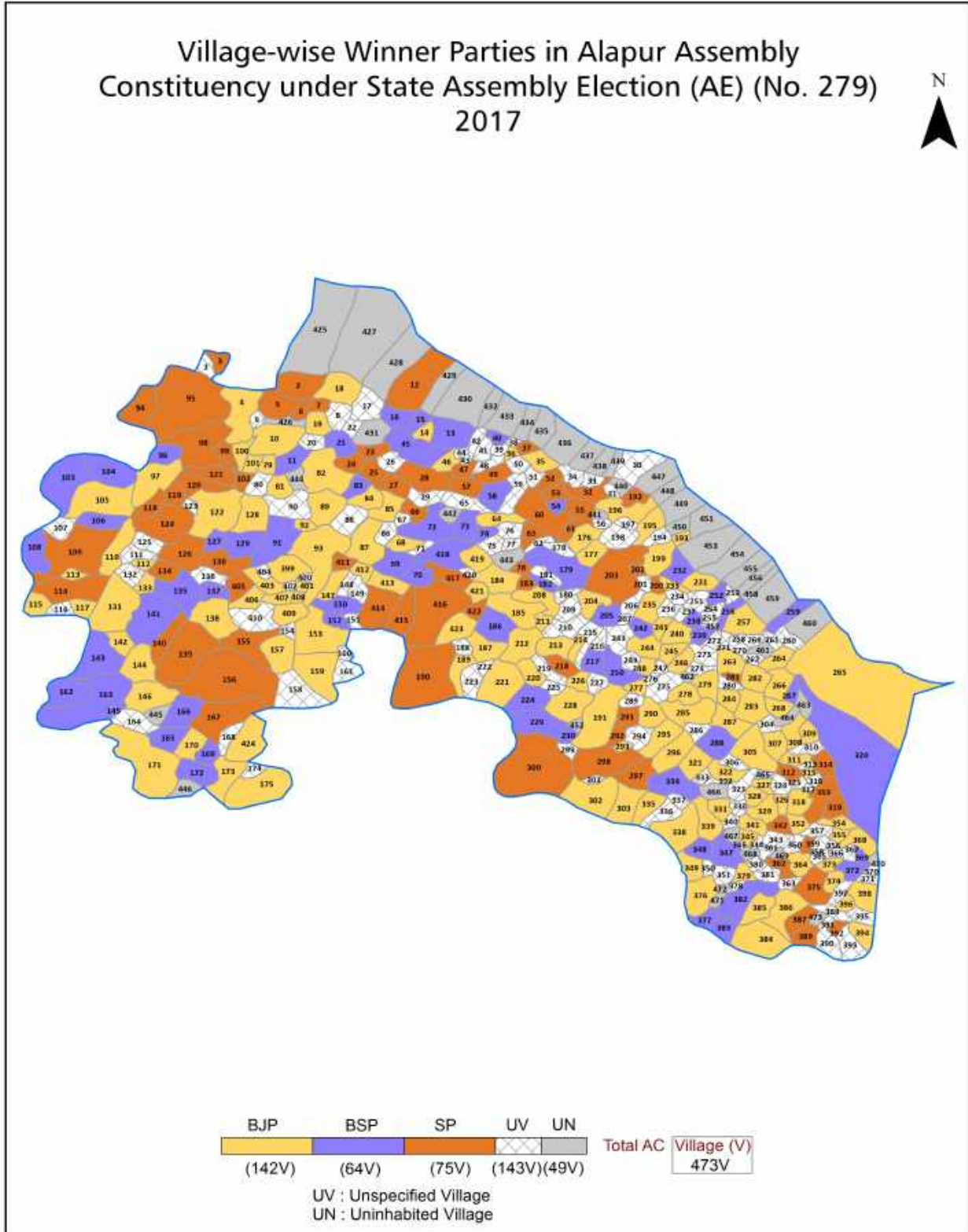
All rights reserved. No part of this book may be reproduced, stored in a retrieval system or transmitted in any form or by any means, mechanical photocopying, photographing, scanning, recording or otherwise without the prior written permission of the publisher. Please refer to Disclaimer at page no. 304 for the use of this publication.

Printed in India

## Contents

No.	Particulars	Page No.
	<b>Introduction</b>	
1	Assembly Constituency - (Vidhan Sabha) at a Glance   Features of Assembly as per Delimitation Commission of India (2008)	1-2
	<b>Location and Political Maps</b>	
2	Location Map   Boundaries of Assembly Constituency - (Vidhan Sabha) in District   Boundaries of Assembly Constituency under Parliamentary Constituency - (Lok Sabha)   Village-wise Winner Parties-2024, 2022, 2019, 2017, 2014, 2012 and 2009	3-11
	<b>Administrative Setup (2011)</b>	
3	District   Sub-district   Towns   Villages   Inhabited Villages   Uninhabited Villages   Village Panchayat   Intermediate Panchayat	12-33
	<b>Demographics (2011)</b>	
4	Population   Households   Rural/Urban Population   Villages by Population Size   Sex Ratio (Total & 0-6 Years)   Religious Population   Social Population   Literacy Rate	34-35
	<b>Electoral Features</b>	
5	Important Dates of Last Elections Held   Electors by Gender   Service Electors   Voters   Voters Turnout   Polling Stations & Average Number of Electors per Polling Station   Electors by Age Group   Present Elected Representatives	36-41
	<b>Historical Summary Election Results</b>	
6	Vote Share of Major Parties   Winning Margin (Number & Percentage)   Polarity of Parties   Summary Result of Assembly Segment of Parliamentary Election 2024, 2019, 2014 and 2009   Summary Result of Assembly Elections 2022, 2017 and 2012	42-51
	<b>Polling Station Level Election Results</b>	
7	Name and Number of Polling Station 2024, 2022, 2019, 2017, 2014, 2012 and 2009   Polling Station-wise Electors, Voters & Voters Turnout 2024, 2022, 2019, 2017, 2014, 2012 and 2009   Polling Station wise Elections Results 2024, 2022, 2019, 2017, 2014, 2012 and 2009	52-264
8	<b>Panchayat and Local Bodies Election Results</b> Panchayat Result 2015	265-282
	<b>Share of Assembly Constituency</b>	
9	Share of Assembly Constituency - (Vidhan Sabha) in State, District and Parliamentary Constituency - (Lok Sabha)	283
	<b>Socio-Economic Amenities (2011)</b>	
10	Access to Administrative Units   Agricultural, Manufacturing and Industrial Commodities   Demographic Indicators   Education   Health & Manpower   Drinking Water Supply   Sanitation   Entertainment and Recreations Infrastructure   Power   Food Allocation Distribution and Marketing of Agriculture Commodities Infrastructure   Transport and Road Infrastructure   Communication   Banking and Financial Services   Land Use   Irrigation Source	285-299
11	<b>Abbreviation &amp; Sources</b>	300-303
12	<b>Disclaimer</b>	304

Location & Political Map



## Administrative Setup

### List of Village Panchayat & Intermediate Panchayat (Block) Name - 2011

Village Name	Village Panchayat Name	Intermediate Panchayat Name
Aalapur	Saidpur Rasidpur	Ramnagar
Aannapur	Allapur	Ramnagar
Aarajee Sunderpur	Hariharpur	Jahangirganj
Aarivpur	Arivpursari	Ramnagar
Achhte	Achhti	Ramnagar
Adampur	Nasirpurchhitauna	Jahangirganj
Addopur	Rampur Sarai	Ramnagar
Adilpur	Ainba	Jahangirganj
Aenwa	Ainwa	Jahangirganj
Ahirauli Gobin Sahab	Ahirauligovindsaheb	Ramnagar
Ahirauli Rani Mau	Ahirauliranimau	Jahangirganj
Akhlaspur	Khajuriya	Ramnagar
Akthranarayan Pur	Akthranarayanpur	Jahangirganj
Alipur Berjee	Shankarpur Berji	Jahangirganj
Ama Darwespur	Amadarveshpur	Ramnagar
Amari	Amdee	Ramnagar
Ambare	Shahabuddinpur	Jahangirganj
Amola Buzurg	Amolabujurg	Ramnagar
Araji Debara	Arajidewara	Jahangirganj
Arama	Arma	Ramnagar
Asatpur	Tiharatpur	Jahangirganj
Asharfabad	Manwarpur Sipah	Ramnagar
Ashraf Pur Bagiya	Dashwatpur Rahiya	Jahangirganj
Asnara	Bhbhaura	Jahangirganj
Asrafpur	Hardihajalal	Jahangirganj
Aulaudenpur	Devchandpur	Jahangirganj
Bachuwapar	Taraunabagav	Jahangirganj
Badoule	Mangaljot Tikoriya	Jahangirganj
Bahadur Pur	Fulwariya Marumpur	Jahangirganj

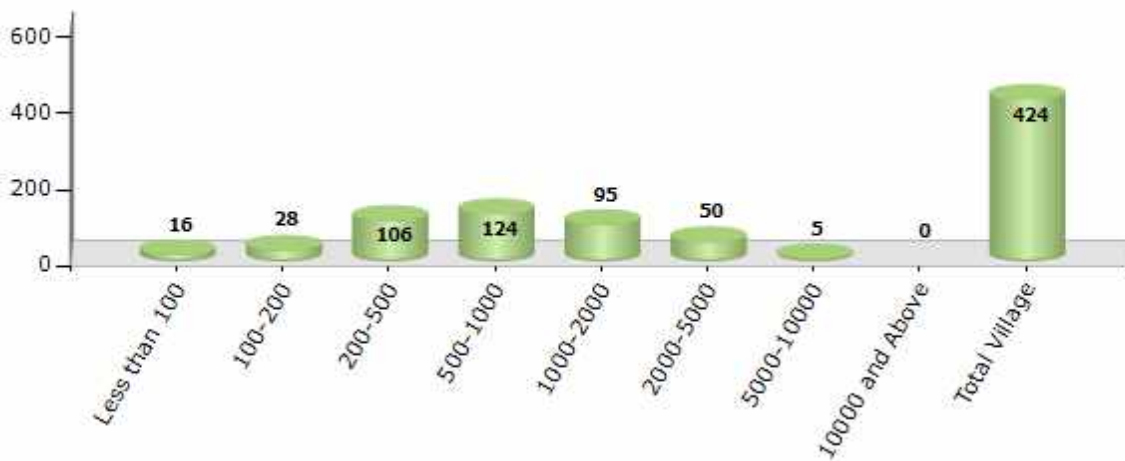
Contd....

## Demographics

### Number of Villages by Population Size - 2011

Less than 100	100-200	200-500	500-1000	1000-2000	2000-5000	5000-10000	10000 and Above	Total Village
16	28	106	124	95	50	5	0	424

Number of Villages by Population Size - 2011

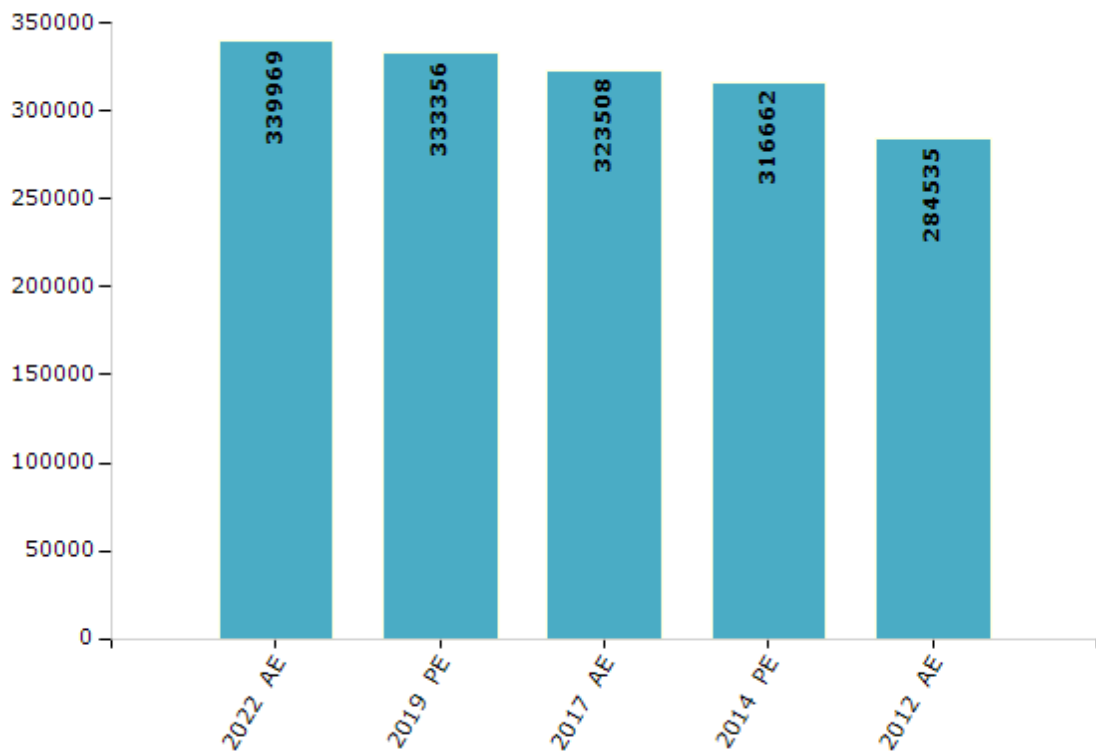


## Electoral Features

### Electors by Male & Female

Year	Male	Female	Others	Total	Year	Male	Female	Others	Total
2022 AE	177759	162206	4	339969	1991 AE	-	-	-	-
2019 PE	177621	155721	14	333356	1989 AE	-	-	-	-
2017 AE	175500	147994	14	323508	1985 AE	-	-	-	-
2014 PE	172221	144427	14	316662	1980 AE	-	-	-	-
2012 AE	155220	129311	4	284535	1977 AE	-	-	-	-
2009 PE	-	-	-	-	1974 AE	-	-	-	-
2007 AE	-	-	-	-	1969 AE	-	-	-	-
2004 PE	-	-	-	-	1967 AE	-	-	-	-
2002 AE	-	-	-	-	1962 AE	-	-	-	-
1999 PE	-	-	-	-	1957 AE	-	-	-	-
1996 AE	-	-	-	-	1952 AE	-	-	-	-
1993 AE	-	-	-	-					

Number of Electors



Note : AE : Assembly Election, PE : Assembly Segment of Parliamentary Election

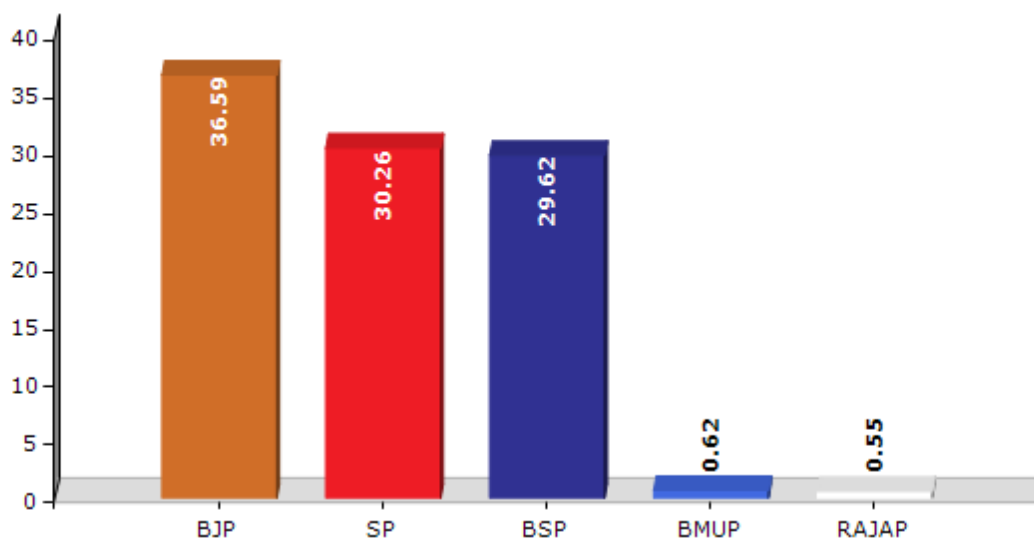


## Historical Summary Election Results

### Summary Result of Assembly Election - 2017

Candidate Name	Party	Votes	Votes %
Aneeta	BJP	72366	36.59
Sangeeta	SP	59853	30.26
Tribhuvan Dutt	BSP	58591	29.62
Rajmani	BMUP	1219	0.62
R C Gond	RAJAP	1087	0.55
Sumpatti Devi	IND	1061	0.54
Asharam	IND	579	0.29
Ramesh Kumar	UPRP	432	0.22
Chhotelal	PECP	340	0.17
Rajkumar	RMGP	325	0.16
	NOTA	1949	0.99

Votes Percentage of Top Parties - 2017



## Polling Station Level Election Results

### Number and Name of Polling Stations (PS) (2022)

Number of Polling Stations	Name of Polling Stations	Number of Polling Stations	Name of Polling Stations
1	Primary School Katokhar North Room	22	Primary School Patra Bhar North Room
2	Primary School Katokhar South Room	23	Parimary School Goverdhanpur North Room
3	Primary School Musepur Kala Nayabhavan East Room	24	Primary School Goverdhanpur South Room
4	Primary School Musepur Kala Nayabhavan Atirikat Room First	25	Parimary School Tighra Tappa Jangiranj East Room
5	Primary School Musepur Kala Nayabhavan West Room	26	Primary School Kavahi Anjanpur North Room
6	Composite Upper Primary School Musepur Kala East Room	27	Primary School Kavahi Anjanpur Souh Room
7	Composite Upper Primary School Musepur Kala West Room	28	Primary School Bhavanipur North Room
8	Devi Prasad Upper Primary School Makrahi East Room	29	Primary School Bhavanipur Umari South Room
9	Devi Prasad Upper Primary School Makrahi Madhaya Room	30	Primary School Kalyanpur Urf Pahitiyapur North Room
10	Devi Prasad Upper Primary School Makrahi West Room	31	Primary School Mahmadpur Chak Faridpur
11	Primary School Saidpur Leduadeeh East Room	32	Primary School Lakhamipur Nayabhavan
12	Parimary School Saidpur Leduadeeh West Room	33	Primary School Sultanpur Tappa Chahora North Room
13	Primary School Sarfuddinpur	34	Primary School Sultanpur Tappa Chahora South Room
14	Parimary School Dhanukra North Room	35	Composite Upper Primary School Sarava East Room
15	Primary School Dhanukara South Room	36	Composite Upper Primary School Saravan West Room
16	Primary School Chahora Shahpur East Room	37	Composite Upper Primary School Sarava Navin Room
17	Primary School Chahora Shahpur West Room	38	Composite Upper Primary School Hisamuddinpur Pipra East Room
18	Panchayat Bhawan Parsauna	39	Composite Upper Primary School Hisamuddinpur Pipra East Madhya Room
19	Primary School Bramhshapur	40	Composite Upper Primary School Hisamuddinpur Pipra Mhadhya Room
20	Composite Upper Primary School Isauri Nasirpur East Room	41	Composite Upper Primary School Hisamuddinpur Pipra West Room
21	Composite Upper Primary School Isauri Nasirpur West Room	42	Primary School Shekhpur Malpura North Room

Contd....

## Polling Station Level Election Results

### Polling Station-wise Votes Secured by Overall Top Five Parties in Alapur Assembly in Assembly Election (AE) under Sant Kabir Nagar Parliamentary Constituency in Uttar Pradesh (2022)

Number of Polling Station	Winner - Tribhuwan Dutt (SP)	Runner-up - Triveniram (BJP)	3rd - Keshradevi Gautam (BSP)	4th - Premlata (VSIP)	5th - Sattiyambada (INC)	NOTA	Other	Total Votes Secured
36	149	278	49	0	2	0	30	508
37	171	238	161	1	6	10	14	601
38	316	148	41	0	6	3	10	524
39	268	205	95	0	5	1	3	577
40	403	51	196	1	6	2	5	664
41	46	149	97	0	0	1	3	296
42	110	440	181	1	11	5	34	782
43	101	196	220	0	3	0	8	528
44	185	80	88	1	3	3	15	375
45	263	117	283	0	1	7	5	676
46	277	179	188	0	5	5	15	669
47	240	109	143	0	4	4	13	513
48	159	172	216	0	11	4	12	574
49	291	237	6	0	7	6	5	552
50	187	243	14	0	6	1	8	459
51	386	191	219	1	10	4	18	829
52	198	187	86	0	6	3	10	490
53	276	130	90	0	0	7	19	522
54	423	187	14	0	2	3	8	637
55	122	97	180	1	1	7	9	417
56	57	299	133	5	4	4	13	515
57	224	164	149	1	2	3	18	561
58	460	85	197	3	3	5	41	794
59	271	110	59	15	3	4	4	466
60	240	23	125	0	0	0	3	391
61	159	331	173	13	4	3	10	693
62	116	249	112	7	5	0	12	501
63	169	157	127	0	3	4	4	464
64	211	152	77	0	2	8	15	465
65	171	176	85	0	5	4	11	452
66	212	170	145	1	1	1	15	545
67	236	100	58	0	3	0	3	400
68	115	60	82	0	1	2	10	270
69	226	106	185	0	2	11	15	545
70	125	63	59	0	2	5	7	261

Contd....

## Polling Station Level Election Results

**Winner, Runner-up and 3rd Party Position & Winning Margin According to Polling Stations in Alapur Assembly in Assembly Election (AE) under Sant Kabir Nagar Parliamentary Constituency in Uttar Pradesh (2022)**

Polling Station Number	Winner Party	Winner Votes (%)	Runner-up Party	Runner-up Votes (%)	Winning Margin Votes (%)	Third Party	Third Party Votes (%)	Other Votes (%)
71	SP	247 (41.79)	BSP	243 (41.12)	4 (0.67)	BJP	75 (12.69)	26 (4.4)
72	BSP	174 (69.05)	SP	54 (21.43)	120 (47.62)	BJP	20 (7.94)	4 (1.59)
73	BJP	212 (39.33)	BSP	185 (34.32)	27 (5.01)	SP	116 (21.52)	26 (4.82)
74	BSP	133 (37.89)	SP	128 (36.47)	5 (1.42)	BJP	84 (23.93)	6 (1.71)
75	BJP	190 (43.38)	SP	176 (40.18)	14 (3.2)	BSP	58 (13.24)	14 (3.2)
76	BSP	237 (55.12)	SP	105 (24.42)	132 (30.7)	BJP	76 (17.67)	12 (2.79)
77	BJP	313 (48.83)	SP	247 (38.53)	66 (10.3)	BSP	56 (8.74)	25 (3.9)
78	SP	319 (46.98)	BJP	113 (16.64)	206 (30.34)	VSIP	111 (16.35)	136 (20.03)
79	BJP	231 (40.17)	SP	124 (21.57)	107 (18.6)	VSIP	117 (20.35)	103 (17.91)
80	BSP	235 (47.28)	SP	182 (36.62)	53 (10.66)	BJP	74 (14.89)	6 (1.21)
81	SP	207 (52.67)	BJP	166 (42.24)	41 (10.43)	BSP	9 (2.29)	11 (2.8)
82	SP	186 (49.87)	BJP	155 (41.55)	31 (8.32)	BSP	17 (4.56)	15 (4.02)
83	SP	254 (33.42)	BSP	186 (24.47)	68 (8.95)	BJP	167 (21.97)	153 (20.13)
84	SP	255 (43.15)	BJP	176 (29.78)	79 (13.37)	VSIP	68 (11.51)	92 (15.57)
85	BJP	260 (66.33)	BSP	62 (15.82)	198 (50.51)	SP	56 (14.29)	14 (3.57)
86	SP	181 (40.77)	BJP	170 (38.29)	11 (2.48)	BSP	74 (16.67)	19 (4.28)
87	BSP	168 (38.89)	BJP	139 (32.18)	29 (6.71)	SP	88 (20.37)	37 (8.56)
88	BSP	166 (37.81)	BJP	151 (34.4)	15 (3.41)	SP	102 (23.23)	20 (4.56)
89	SP	233 (42.75)	BSP	182 (33.39)	51 (9.36)	BJP	73 (13.39)	57 (10.46)
90	SP	451 (88.95)	BJP	37 (7.3)	414 (81.65)	BSP	10 (1.97)	9 (1.78)
91	BJP	244 (44.77)	SP	199 (36.51)	45 (8.26)	BSP	57 (10.46)	45 (8.26)
92	BSP	200 (38.39)	SP	169 (32.44)	31 (5.95)	BJP	123 (23.61)	29 (5.57)
93	SP	482 (93.59)	BSP	13 (2.52)	469 (91.07)	BJP	7 (1.36)	13 (2.52)
94	BSP	207 (49.17)	SP	182 (43.23)	25 (5.94)	BJP	12 (2.85)	20 (4.75)
95	BSP	169 (47.74)	SP	159 (44.92)	10 (2.82)	BJP	13 (3.67)	13 (3.67)
96	SP	161 (42.71)	BSP	138 (36.6)	23 (6.11)	BJP	75 (19.89)	3 (0.8)
97	BJP	476 (66.02)	SP	187 (25.94)	289 (40.08)	INC	20 (2.77)	38 (5.27)
98	BJP	166 (38.07)	SP	138 (31.65)	28 (6.42)	BSP	52 (11.93)	80 (18.35)
99	SP	403 (65.21)	BJP	104 (16.83)	299 (48.38)	BSP	76 (12.3)	35 (5.66)
100	SP	326 (56.7)	BSP	151 (26.26)	175 (30.44)	BJP	57 (9.91)	41 (7.13)
101	SP	313 (67.75)	BSP	79 (17.1)	234 (50.65)	BJP	53 (11.47)	17 (3.68)
102	BJP	194 (47.09)	SP	134 (32.52)	60 (14.57)	BSP	36 (8.74)	48 (11.65)
103	SP	384 (52.89)	BJP	180 (24.79)	204 (28.1)	BSP	149 (20.52)	13 (1.79)
104	BSP	294 (45.3)	SP	171 (26.35)	123 (18.95)	BJP	165 (25.42)	19 (2.93)
105	BJP	262 (47.04)	SP	218 (39.14)	44 (7.9)	BSP	36 (6.46)	41 (7.36)

Contd....

## Socio-Economic Amenities - Rural

### Access to Education Facilities

Particulars	Number of Villages (% of Population)				
	Available	Not Available	If Not Available (Distance of Nearest Facility)		
			A	B	C
Govt. Primary School	233 (77)	191 (23)	149 (17)	1 (0)	2 (0)
Private Primary School	37 (13)	387 (87)	9 (1)	0 (0)	1 (0)
Govt. Middle School	103 (41)	321 (59)	192 (31)	6 (1)	1 (0)
Private Middle School	54 (25)	370 (75)	69 (12)	4 (1)	0 (0)
Govt. Secondary School	5 (2)	419 (98)	84 (18)	28 (6)	1 (1)
Private Secondary School	45 (22)	379 (78)	182 (35)	49 (10)	3 (1)
Govt. Senior Secondary School	7 (3)	417 (97)	82 (19)	40 (9)	4 (1)
Private Senior Secondary School	23 (12)	401 (88)	180 (36)	51 (13)	9 (2)
Govt. Arts and Science Degree College	1 (1)	423 (99)	27 (6)	101 (21)	59 (12)
Private Arts and Science Degree College	8 (4)	416 (96)	98 (23)	81 (20)	26 (7)
Govt. Engineering College	0 (0)	424 (100)	3 (1)	4 (1)	312 (70)
Private Engineering College	0 (0)	424 (100)	8 (1)	11 (3)	35 (9)
Govt. Medicine College	0 (0)	424 (100)	7 (1)	12 (2)	314 (74)
Private Medicine College	0 (0)	424 (100)	3 (0)	1 (0)	36 (8)
Govt. Management Institute	0 (0)	424 (100)	1 (0)	0 (0)	121 (27)
Private Management Institute	0 (0)	424 (100)	2 (0)	2 (1)	184 (45)
Govt. Polytechnic	0 (0)	424 (100)	0 (0)	1 (1)	367 (84)
Private Polytechnic	0 (0)	424 (100)	2 (1)	3 (1)	11 (3)
Govt. Vocational Training School/ITI	0 (0)	424 (100)	6 (2)	36 (14)	313 (67)
Private Vocational Training School/ITI	1 (0)	423 (100)	6 (2)	2 (1)	29 (7)
Govt. Non Formal Training Centre	5 (2)	419 (98)	26 (7)	80 (22)	133 (30)
Private Non Formal Training Centre	0 (0)	424 (100)	1 (1)	2 (0)	14 (2)
Govt. School For Disabled	0 (0)	424 (100)	1 (0)	2 (0)	271 (67)
Private School For Disabled	0 (0)	424 (100)	0 (0)	0 (0)	2 (0)
Government Others	0 (0)	424 (100)	0 (0)	0 (0)	1 (0)
Private Others	0 (0)	424 (100)	0 (0)	0 (0)	0 (0)

Note : Distance A : Less than 5 km; B : Between 5-10 km; C : 10+ km.; Source : Data Analysis is based on 2011 Census.

## DISCLAIMER

The Terms of Use and Disclaimer of Datanet India Private Limited (hereinafter referred to as "Datanet") for use of this analysis report of **Alapur Assembly Constituency (Alapur Vidhan Sabha)** :-

1. **Assembly Factbook™** is a Registered Trade Mark owned by Datanet.
2. All the maps are sketched and graphical representation only and have not been drawn to the scale and also not to represent the actual geographical area or boundary of the unit.
3. The data for the aforesaid analysis is based on authentic sources and has been culled from the various publications of Census, CSO and NSSO for district and block level data, various central and state government departments, Central & State Elections Commissions and the concerned Returning Officers' releases, Electoral Rolls, Election results and allied publications, internal assessment, surveys, estimates and analysis. Therefore, certain adjustment of data at micro level may have been done to arrive closer to the macro data.
4. Data have been provided on an "As Is" and "As AVAILABLE" basis
5. The colours shown in the maps or diagram and charts of a particular party, alliance or AC are indicative and do not represent them.
6. This publication which includes maps, sheets, graphs and data would be the property under copyright of Datanet only. The user may use these for its internal study, analysis and research purposes. It's public display, re-selling or any commercial uses by the user are not allowed.
7. Datanet has taken due care and caution in compilation and processing of data and allied information, but does not guarantee the accuracy, adequacy or completeness of any information/analysis and will be not responsible for any errors or omissions or for the results obtained from the use of such information/analysis.
8. All the contents for the publication have been culled from various authentic sources and Datanet reasonably believes such sources to be reliable, but does not make any representations, express or implied as to the accuracy or fitness of use of such information. The information or contents of the information/analysis do not constitute advice and should not be relied upon in making (or refraining from making) any decision. Any reliance placed upon the information provided by Datanet is the sole responsibility and strictly at the user's risk.
9. In no event will Datanet be liable for any damages (including, without limitation, damages for loss of business projects, or loss of profits) arising in contract, tort or otherwise from the use of or inability to use any of its contents, or from any action taken (or refrained from being taken) as a result of using the analysis or any of its contents. Datanet its directors, owners, editors, officials, employees, distributor and agents or any associate will not be liable for any errors in the information contained or any consequences arising from the use of the contents of the provided information/analysis.
10. If any provision of these terms and conditions is held invalid or illegal or unenforceable for any reason by any court of competent jurisdiction, such provision shall be severed and the remainder of provisions of the terms and conditions shall continue in full force and effect as if the Term of Use had been executed with the invalid, illegal or unenforceable provision eliminated.
11. If there are any discrepancies in the information provided, please bring it to attention of Datanet for suitable rectification measures.

**Buy Online This Complete Book At**  
**Datanet India eBooks Store**

[www.indiastatpublications.com](http://www.indiastatpublications.com)

or go directly at

[http://www.indiastatpublications.com/  
Assembly\\_factbook/Uttar Pradesh/Sant\\_Kabir\\_Nagar/ Alapur](http://www.indiastatpublications.com/Assembly_factbook/Uttar%20Pradesh/Sant_Kabir_Nagar/Alapur)



**i** **india**stat**elections**

ISBN : 978-93-5905-828-3



9 789359 058283