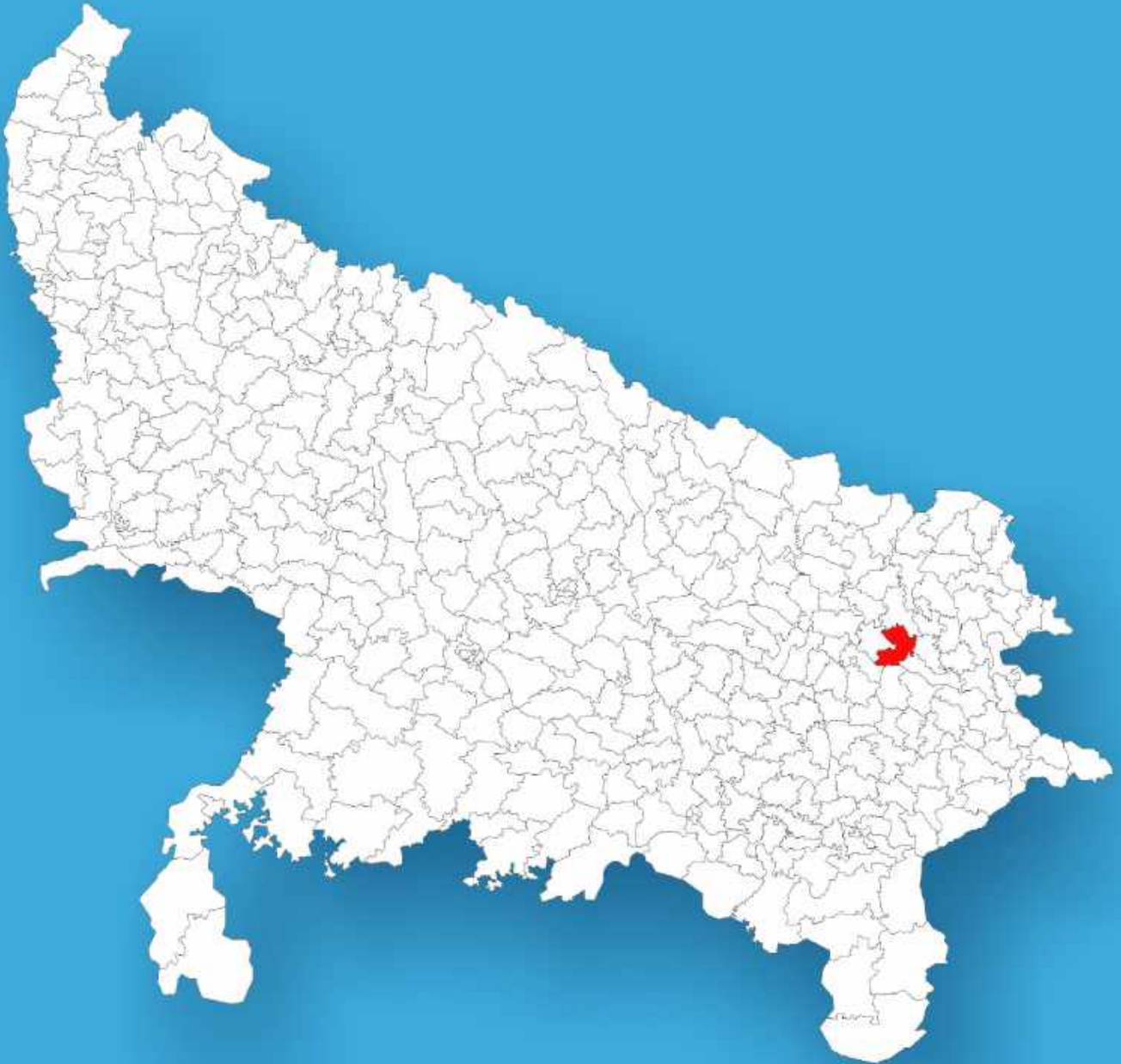




Uttar Pradesh

Assembly Factbook™

Khajani Assembly Constituency



Key Electoral Data of Khajani
Assembly Constituency (Vidhan Sabha)

Uttar Pradesh
Assembly FactbookTM
Khajani Assembly Constituency



Khajani Vidhan Sabha

Editor & Director

Dr. R.K. Thukral

Research Editor

Dr. Shafeeq Rahman

**Compiled, Researched and Published by
Datanet India Pvt. Ltd.**

D-100, 1st Floor,

Okhla Industrial Area, Phase-I,

New Delhi- 110020.

Ph.: 91-11- 43580781-84

Email : support@indiastatpublications.com

Website : www.indiastatelections.com

Online Book Store :

www.indiastatpublications.com

Report No. : AFB/UP-325-0125

ISBN : 978-93-5905-785-9

First Edition : January, 2018

Eighth Updated Edition : January, 2025

Price : Rs.11500/-

US\$ 310

© Datanet India Pvt. Ltd.

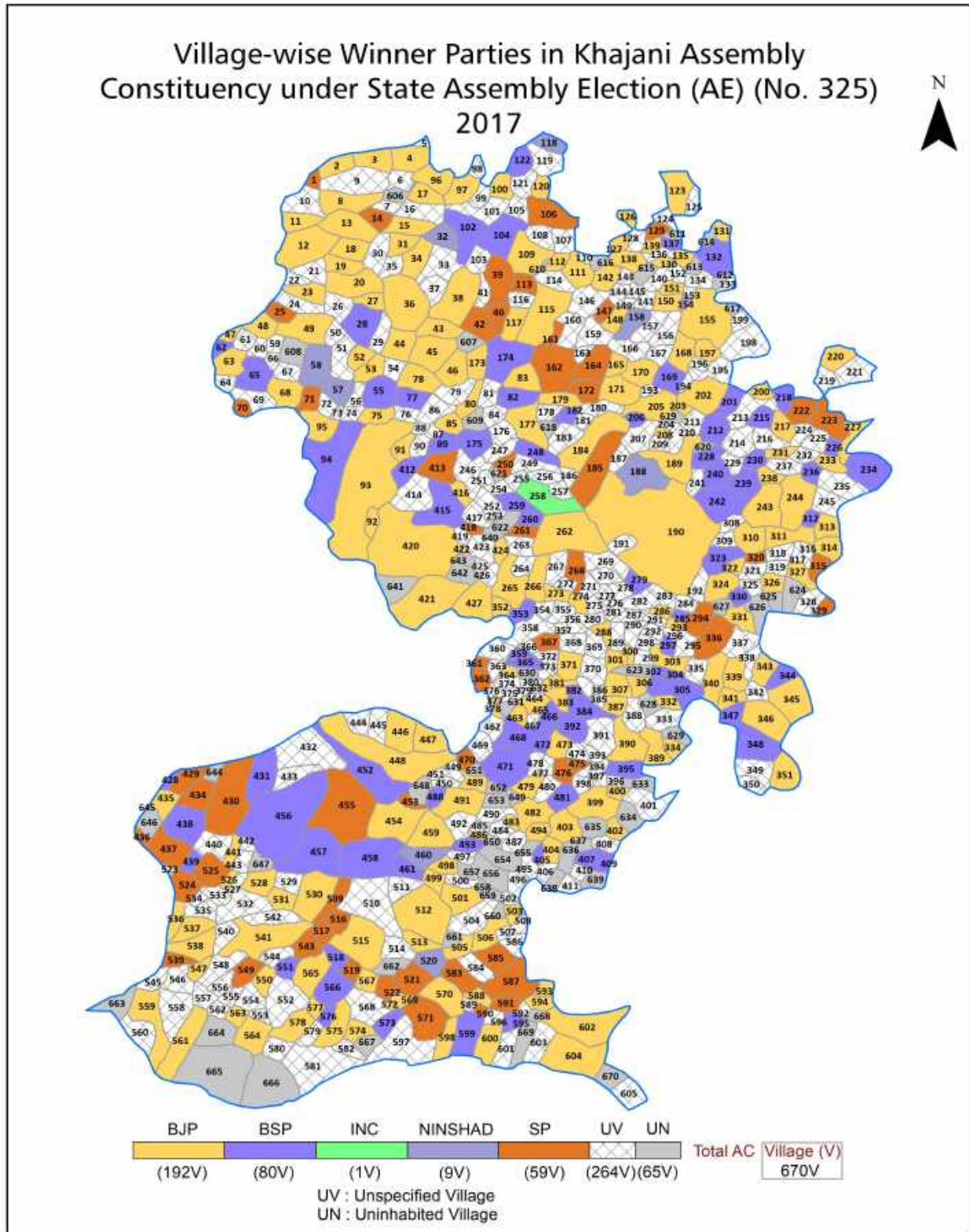
All rights reserved. No part of this book may be reproduced, stored in a retrieval system or transmitted in any form or by any means, mechanical photocopying, photographing, scanning, recording or otherwise without the prior written permission of the publisher. Please refer to Disclaimer at page no. 349 for the use of this publication.

Printed in India

Contents

No.	Particulars	Page No.
	Introduction	
1	Assembly Constituency - (Vidhan Sabha) at a Glance Features of Assembly as per Delimitation Commission of India (2008)	1-2
	Location and Political Maps	
2	Location Map Boundaries of Assembly Constituency - (Vidhan Sabha) in District Boundaries of Assembly Constituency under Parliamentary Constituency - (Lok Sabha) Village-wise Winner Parties-2024, 2022, 2019, 2017, 2014, 2012 and 2009	3-11
	Administrative Setup (2011)	
3	District Sub-district Towns Villages Inhabited Villages Uninhabited Villages Village Panchayat Intermediate Panchayat	12-41
	Demographics (2011)	
4	Population Households Rural/Urban Population Villages by Population Size Sex Ratio (Total & 0-6 Years) Religious Population Social Population Literacy Rate	42-43
	Electoral Features	
5	Important Dates of Last Elections Held Electors by Gender Service Electors Voters Voters Turnout Polling Stations & Average Number of Electors per Polling Station Electors by Age Group Present Elected Representatives	44-49
	Historical Summary Election Results	
6	Vote Share of Major Parties Winning Margin (Number & Percentage) Polarity of Parties Summary Result of Assembly Segment of Parliamentary Election 2024, 2019, 2014 and 2009 Summary Result of Assembly Elections 2022, 2017 and 2012	50-59
	Polling Station Level Election Results	
7	Name and Number of Polling Station 2024, 2022, 2019, 2017, 2014, 2012 and 2009 Polling Station-wise Electors, Voters & Voters Turnout 2024, 2022, 2019, 2017, 2014, 2012 and 2009 Polling Station wise Elections Results 2024, 2022, 2019, 2017, 2014, 2012 and 2009	60-306
8	Panchayat and Local Bodies Election Results Panchayat Result 2015	307-327
	Share of Assembly Constituency	
9	Share of Assembly Constituency - (Vidhan Sabha) in State, District and Parliamentary Constituency - (Lok Sabha)	328
	Socio-Economic Amenities (2011)	
10	Access to Administrative Units Agricultural, Manufacturing and Industrial Commodities Demographic Indicators Education Health & Manpower Drinking Water Supply Sanitation Entertainment and Recreations Infrastructure Power Food Allocation Distribution and Marketing of Agriculture Commodities Infrastructure Transport and Road Infrastructure Communication Banking and Financial Services Land Use Irrigation Source	330-344
11	Abbreviation & Sources	345-348
12	Disclaimer	349

Location & Political Map



Administrative Setup

List of Village Panchayat & Intermediate Panchayat (Block) Name - 2011

Village Name	Village Panchayat Name	Intermediate Panchayat Name
Ahamadpur	Ahmadpur	Khajani
Ahirauli Bujurg	Ahirauli	Uruwa
Ahirauli Khurd	Ahirauli	Uruwa
Ajamata	Suarha	Belghat
Akauna Bujurg	Chaparhat	Belghat
Akauna Khurd	Chaparhar	Belghat
Akolahi	Rani Deeh	Sahjanwa
Alavalpur	Alabalpur	Belghat
Alavalpur	Katghara	Belghat
Alipakde	Rani Deeh	Sahjanwa
Amanabad	Baghad	Belghat
Amawa Kapar Pokhar	Pandia	Uruwa
Amowli	Dadaura	Uruwa
Anawa	Gidha	Sahjanwa
Anirudhpur	Nakaudi	Belghat
Araji Haredand Khurd	Harerar	Uruwa
Araji Mahuapar	Chanhar	Khajani
Asauji	Asauni	Belghat
Asilbhar	Asilabhar	Uruwa
Atisa	Patisa	Uruwa
Atowra	Atroda	Khajani
Auji	Auji	Khajani
Auraroop	Kanhaul	Belghat
Babhan Bhainsa	Bhaisa Bazar	Khajani
Babhana	Natini	Khajani
Babhanpur	Bhawanigarh	Uruwa
Babhanpura	Babhanpura	Belghat
Babhnauli	Babhnauli	Belghat
Badara	Sopara	Khajani

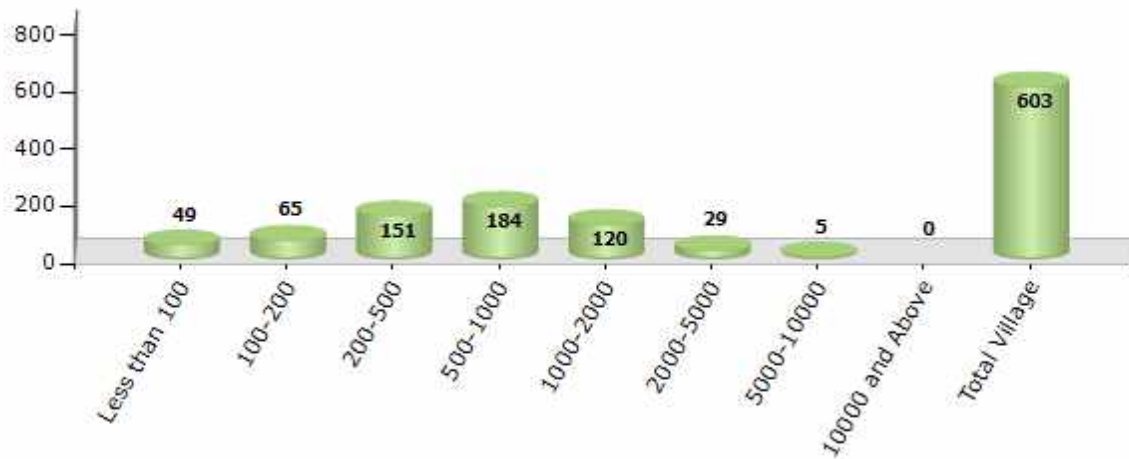
Contd....

Demographics

Number of Villages by Population Size - 2011

Less than 100	100-200	200-500	500-1000	1000-2000	2000-5000	5000-10000	10000 and Above	Total Village
49	65	151	184	120	29	5	0	603

Number of Villages by Population Size - 2011

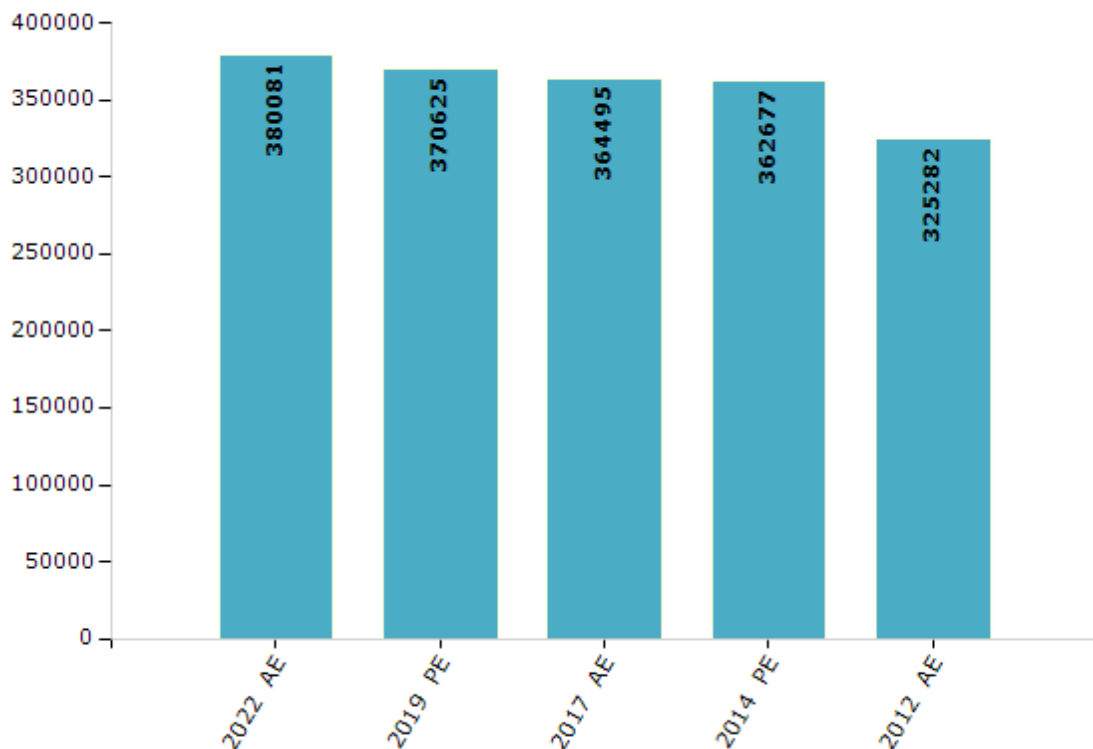


Electoral Features

Electors by Male & Female

Year	Male	Female	Others	Total	Year	Male	Female	Others	Total
2022 AE	206486	173584	11	380081	1991 AE	-	-	-	-
2019 PE	206639	163953	33	370625	1989 AE	-	-	-	-
2017 AE	204163	160329	3	364495	1985 AE	-	-	-	-
2014 PE	203016	159645	16	362677	1980 AE	-	-	-	-
2012 AE	184227	141043	12	325282	1977 AE	-	-	-	-
2009 PE	-	-	-	-	1974 AE	-	-	-	-
2007 AE	-	-	-	-	1969 AE	-	-	-	-
2004 PE	-	-	-	-	1967 AE	-	-	-	-
2002 AE	-	-	-	-	1962 AE	-	-	-	-
1999 PE	-	-	-	-	1957 AE	-	-	-	-
1996 AE	-	-	-	-	1952 AE	-	-	-	-
1993 AE	-	-	-	-					

Number of Electors



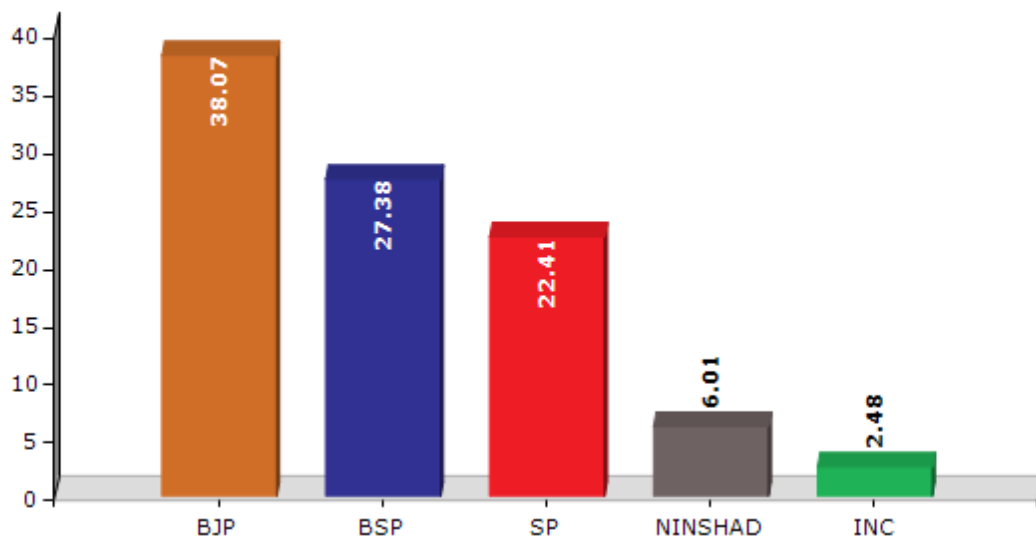
Note : AE : Assembly Election, PE : Assembly Segment of Parliamentary Election

Historical Summary Election Results

Summary Result of Assembly Election - 2017

Candidate Name	Party	Votes	Votes %
Sant Prasad	BJP	71492	38.07
Rajkumar	BSP	51413	27.38
Rupawati Beldar	SP	42085	22.41
Vidya Sagar	NINSHAD	11289	6.01
Commando Kamal Kishor	INC	4653	2.48
Shyam Charan	IND	1175	0.63
Rajesh	ASP	1112	0.59
Virendra Kumar	BMUP	935	0.5
Ram Chandra	JANADIP	781	0.42
Kali Charan Beldar	IND	778	0.41
	NOTA	2085	1.11

Votes Percentage of Top Parties - 2017



Polling Station Level Election Results

Number and Name of Polling Stations (PS) (2022)

Number of Polling Stations	Name of Polling Stations	Number of Polling Stations	Name of Polling Stations
1	P.V.Pachauri Room No.1	22	P.V.Bheusa Naya Bhawan
2	P.V.Pachauri Room No.2	23	P.V.Sahijana Room No.1
3	P.V.Samuda	24	P.V.Sahijana Room No.2
4	P.V.Madariya	25	P.V.Suraina
5	P.V..Gangtahi	26	P.V.Khajuri
6	P.V.Bhalua Room No.1	27	Pu.Ma.Vid.Khajuri
7	P.V.Bhalua Room No.2	28	P.V.Harpur Urf Dubariya
8	P.V.Bhalua Room No.3	29	P.V,Karanpura
9	P.V.Sonbarsa	30	P.V.Dhobauli
10	P.Bh.Piprahema	31	P.V.Katya Room No 1
11	Pu.Ma.Vid.Mahaitha	32	P.V.Katya Room No 2
12	P.V.Surasi	33	P.V.Hudara Room No.1
13	P.V.Bhadarakhi	34	P.V.Hudara Room No.2
14	P.V.Ranideeh	35	N.In.Co.Rampur Pandey
15	P.V.Miyanpakadi Room No.1	36	P.Vi.Sakhdad Babu
16	P.V.Miyanpakadi Room No.2	37	P.V.Dhadhupar Room No.1
17	P.V.Siswa Room No.1	38	P.V.Dhadhupar Room No.2
18	P.V.Siswa Room No. 2	39	J.L.Inter.Co.Jakha
19	P.V.Bakulahi	40	P.V.Chilauna
20	P.V.Bheusa Purana Bhawan Room No.1	41	In.Co.Rampurva
21	P.V.Bheusa Purana Bhawan Room No.2	42	P.V.Rampur Pandey Room No 1

Contd....

Polling Station Level Election Results

Polling Station-wise Votes Secured by Overall Top Five Parties in Khajani Assembly in Assembly Election (AE) under Sant Kabir Nagar Parliamentary Constituency in Uttar Pradesh (2022)

Number of Polling Station	Winner - Shriram Chauhan (BJP)	Runner-up - Rupawati Beldar (SP)	3rd - Vidyasagar (BSP)	4th - Rajani (INC)	5th - Ramesh chandra (JANADIP)	NOTA	Other	Total Votes Secured
36	67	142	43	1	0	0	0	253
37	159	40	9	0	0	4	1	213
38	189	104	75	2	0	9	8	387
39	247	122	96	6	0	3	7	481
40	259	233	144	5	0	1	12	654
41	180	72	120	1	1	0	6	380
42	287	46	89	6	11	2	5	446
43	314	80	206	8	5	5	6	624
44	268	46	13	9	2	2	4	344
45	141	296	23	4	1	5	8	478
46	361	91	63	2	1	4	9	531
47	172	39	22	9	2	0	4	248
48	224	107	88	12	19	7	5	462
49	212	79	83	9	1	0	7	391
50	113	195	92	13	0	2	4	419
51	304	260	139	5	3	4	11	726
52	171	117	105	13	1	4	13	424
53	252	62	89	3	0	5	11	422
54	332	68	18	10	1	1	2	432
55	222	54	14	6	2	2	0	300
56	414	118	37	5	2	1	6	583
57	284	92	54	2	0	1	9	442
58	139	57	2	1	0	0	1	200
59	224	173	27	3	3	2	7	439
60	376	122	37	4	3	6	7	555
61	255	82	44	8	3	4	9	405
62	346	69	22	6	0	3	2	448
63	177	81	185	3	6	3	4	459
64	239	52	179	3	0	4	8	485
65	309	57	150	17	3	2	15	553
66	24	437	55	0	0	0	4	520
67	497	42	127	1	0	3	8	678
68	421	84	80	19	1	6	7	618
69	423	78	127	35	2	3	6	674
70	233	46	13	1	3	3	4	303

Contd....

Polling Station Level Election Results

Winner, Runner-up and 3rd Party Position & Winning Margin According to Polling Stations in Khajani Assembly in Assembly Election (AE) under Sant Kabir Nagar Parliamentary Constituency in Uttar Pradesh (2022)

Polling Station Number	Winner Party	Winner Votes (%)	Runner-up Party	Runner-up Votes (%)	Winning Margin Votes (%)	Third Party	Third Party Votes (%)	Other Votes (%)
71	BJP	384 (55.9)	SP	185 (26.93)	199 (28.97)	BSP	98 (14.26)	20 (2.91)
72	BJP	169 (48.01)	SP	151 (42.9)	18 (5.11)	BSP	24 (6.82)	8 (2.27)
73	BJP	274 (67.49)	SP	71 (17.49)	203 (50)	BSP	38 (9.36)	23 (5.67)
74	SP	230 (39.25)	BSP	158 (26.96)	72 (12.29)	BJP	148 (25.26)	50 (8.53)
75	BJP	392 (79.67)	SP	76 (15.45)	316 (64.22)	BSP	20 (4.07)	4 (0.81)
76	BJP	235 (49.27)	BSP	209 (43.82)	26 (5.45)	SP	27 (5.66)	6 (1.26)
77	BJP	86 (36.91)	BSP	82 (35.19)	4 (1.72)	SP	55 (23.61)	10 (4.29)
78	BJP	317 (53.64)	BSP	168 (28.43)	149 (25.21)	SP	94 (15.91)	12 (2.03)
79	BJP	201 (53.6)	BSP	107 (28.53)	94 (25.07)	SP	59 (15.73)	8 (2.13)
80	BJP	272 (61.54)	SP	106 (23.98)	166 (37.56)	BSP	51 (11.54)	13 (2.94)
81	SP	227 (73.46)	BJP	69 (22.33)	158 (51.13)	BSP	6 (1.94)	7 (2.27)
82	SP	219 (57.03)	BJP	107 (27.86)	112 (29.17)	BSP	54 (14.06)	4 (1.04)
83	BSP	113 (37.05)	BJP	106 (34.75)	7 (2.3)	SP	77 (25.25)	9 (2.95)
84	BJP	151 (45.76)	BSP	137 (41.52)	14 (4.24)	SP	33 (10)	9 (2.73)
85	BSP	202 (34.59)	SP	183 (31.34)	19 (3.25)	BJP	122 (20.89)	77 (13.18)
86	BJP	235 (51.54)	SP	160 (35.09)	75 (16.45)	BSP	48 (10.53)	13 (2.85)
87	BJP	304 (57.58)	SP	138 (26.14)	166 (31.44)	BSP	66 (12.5)	20 (3.79)
88	BJP	266 (53.09)	SP	114 (22.75)	152 (30.34)	BSP	103 (20.56)	18 (3.59)
89	SP	247 (69.77)	BJP	69 (19.49)	178 (50.28)	BSP	12 (3.39)	26 (7.34)
90	BJP	188 (53.87)	SP	79 (22.64)	109 (31.23)	BSP	62 (17.77)	20 (5.73)
91	BJP	195 (52.42)	BSP	84 (22.58)	111 (29.84)	SP	77 (20.7)	16 (4.3)
92	BSP	175 (56.82)	BJP	115 (37.34)	60 (19.48)	SP	6 (1.95)	12 (3.9)
93	BJP	217 (41.73)	BSP	153 (29.42)	64 (12.31)	SP	133 (25.58)	17 (3.27)
94	BJP	358 (63.25)	SP	169 (29.86)	189 (33.39)	BSP	15 (2.65)	24 (4.24)
95	BJP	107 (43.32)	BSP	75 (30.36)	32 (12.96)	SP	58 (23.48)	7 (2.83)
96	SP	132 (35.77)	BJP	124 (33.6)	8 (2.17)	BSP	104 (28.18)	9 (2.44)
97	BJP	171 (37.42)	BSP	138 (30.2)	33 (7.22)	SP	130 (28.45)	18 (3.94)
98	BJP	237 (55.63)	BSP	89 (20.89)	148 (34.74)	SP	85 (19.95)	15 (3.52)
99	BJP	358 (59.47)	BSP	160 (26.58)	198 (32.89)	SP	64 (10.63)	20 (3.32)
100	BJP	303 (55.39)	SP	175 (31.99)	128 (23.4)	BSP	58 (10.6)	11 (2.01)
101	BSP	396 (83.54)	BJP	47 (9.92)	349 (73.62)	SP	25 (5.27)	6 (1.27)
102	SP	168 (58.74)	BJP	102 (35.66)	66 (23.08)	BSP	11 (3.85)	5 (1.75)
103	BJP	180 (47.12)	SP	119 (31.15)	61 (15.97)	BSP	48 (12.57)	35 (9.16)
104	BJP	208 (58.76)	BSP	93 (26.27)	115 (32.49)	SP	42 (11.86)	11 (3.11)
105	BJP	281 (80.29)	SP	37 (10.57)	244 (69.72)	BSP	12 (3.43)	20 (5.71)

Contd....

Socio-Economic Amenities - Rural

Access to Education Facilities

Particulars	Number of Villages (% of Population)				
	Available	Not Available	If Not Available (Distance of Nearest Facility)		
			A	B	C
Govt. Primary School	301 (71)	304 (29)	153 (11)	7 (0)	5 (0)
Private Primary School	36 (12)	569 (88)	1 (0)	0 (0)	0 (0)
Govt. Middle School	120 (35)	485 (65)	260 (32)	22 (4)	4 (0)
Private Middle School	19 (8)	586 (92)	35 (5)	4 (0)	1 (0)
Govt. Secondary School	19 (8)	586 (92)	238 (34)	89 (14)	11 (1)
Private Secondary School	14 (9)	591 (91)	85 (14)	31 (4)	0 (0)
Govt. Senior Secondary School	15 (5)	590 (95)	242 (34)	127 (19)	20 (3)
Private Senior Secondary School	8 (9)	597 (91)	58 (9)	30 (4)	6 (1)
Govt. Arts and Science Degree College	4 (1)	601 (99)	48 (7)	84 (14)	164 (26)
Private Arts and Science Degree College	3 (2)	602 (98)	56 (11)	73 (14)	26 (3)
Govt. Engineering College	0 (0)	605 (100)	8 (1)	10 (1)	443 (76)
Private Engineering College	0 (0)	605 (100)	2 (0)	12 (2)	36 (4)
Govt. Medicine College	0 (0)	605 (100)	43 (6)	50 (6)	377 (66)
Private Medicine College	0 (0)	605 (100)	0 (0)	7 (1)	8 (1)
Govt. Management Institute	1 (0)	604 (100)	5 (1)	4 (1)	310 (54)
Private Management Institute	0 (0)	605 (100)	2 (0)	2 (0)	26 (5)
Govt. Polytechnic	1 (0)	604 (100)	6 (1)	29 (4)	425 (70)
Private Polytechnic	0 (0)	605 (100)	1 (0)	3 (0)	45 (8)
Govt. Vocational Training School/ITI	1 (0)	604 (100)	15 (2)	63 (12)	387 (67)
Private Vocational Training School/ITI	0 (0)	605 (100)	6 (1)	15 (2)	36 (5)
Govt. Non Formal Training Centre	1 (0)	604 (100)	5 (1)	8 (2)	263 (47)
Private Non Formal Training Centre	0 (0)	605 (100)	0 (0)	1 (0)	2 (0)
Govt. School For Disabled	1 (0)	604 (100)	1 (0)	4 (1)	326 (55)
Private School For Disabled	0 (0)	605 (100)	0 (0)	0 (0)	2 (0)
Government Others	1 (0)	604 (100)	0 (0)	1 (0)	7 (1)
Private Others	0 (0)	605 (100)	0 (0)	0 (0)	0 (0)

Note : Distance A : Less than 5 km; B : Between 5-10 km; C : 10+ km.; Source : Data Analysis is based on 2011 Census.

DISCLAIMER

The Terms of Use and Disclaimer of Datanet India Private Limited (hereinafter referred to as "Datanet") for use of this analysis report of **Khajani Assembly Constituency (Khajani Vidhan Sabha)** :-

1. **Assembly Factbook™** is a Registered Trade Mark owned by Datanet.
2. All the maps are sketched and graphical representation only and have not been drawn to the scale and also not to represent the actual geographical area or boundary of the unit.
3. The data for the aforesaid analysis is based on authentic sources and has been culled from the various publications of Census, CSO and NSSO for district and block level data, various central and state government departments, Central & State Elections Commissions and the concerned Returning Officers' releases, Electoral Rolls, Election results and allied publications, internal assessment, surveys, estimates and analysis. Therefore, certain adjustment of data at micro level may have been done to arrive closer to the macro data.
4. Data have been provided on an "As Is" and "As AVAILABLE" basis
5. The colours shown in the maps or diagram and charts of a particular party, alliance or AC are indicative and do not represent them.
6. This publication which includes maps, sheets, graphs and data would be the property under copyright of Datanet only. The user may use these for its internal study, analysis and research purposes. It's public display, re-selling or any commercial uses by the user are not allowed.
7. Datanet has taken due care and caution in compilation and processing of data and allied information, but does not guarantee the accuracy, adequacy or completeness of any information/analysis and will be not responsible for any errors or omissions or for the results obtained from the use of such information/analysis.
8. All the contents for the publication have been culled from various authentic sources and Datanet reasonably believes such sources to be reliable, but does not make any representations, express or implied as to the accuracy or fitness of use of such information. The information or contents of the information/analysis do not constitute advice and should not be relied upon in making (or refraining from making) any decision. Any reliance placed upon the information provided by Datanet is the sole responsibility and strictly at the user's risk.
9. In no event will Datanet be liable for any damages (including, without limitation, damages for loss of business projects, or loss of profits) arising in contract, tort or otherwise from the use of or inability to use any of its contents, or from any action taken (or refrained from being taken) as a result of using the analysis or any of its contents. Datanet its directors, owners, editors, officials, employees, distributor and agents or any associate will not be liable for any errors in the information contained or any consequences arising from the use of the contents of the provided information/analysis.
10. If any provision of these terms and conditions is held invalid or illegal or unenforceable for any reason by any court of competent jurisdiction, such provision shall be severed and the remainder of provisions of the terms and conditions shall continue in full force and effect as if the Term of Use had been executed with the invalid, illegal or unenforceable provision eliminated.
11. If there are any discrepancies in the information provided, please bring it to attention of Datanet for suitable rectification measures.

Buy Online This Complete Book At
Datanet India eBooks Store

www.indiastatpublications.com

or go directly at

[http://www.indiastatpublications.com/
Assembly_factbook/Uttar Pradesh/Sant_Kabir_Nagar/ Khajani](http://www.indiastatpublications.com/Assembly_factbook/Uttar%20Pradesh/Sant_Kabir_Nagar/Khajani)

 **indiastat**elections

ISBN : 978-93-5905-785-9



9 789359 057859