



Uttar Pradesh

# Assembly Factbook™

Khalilabad Assembly Constituency



Key Electoral Data of Khalilabad  
Assembly Constituency (Vidhan Sabha)

Uttar Pradesh  
**Assembly Factbook**<sup>TM</sup>  
Khalilabad Assembly Constituency



Khalilabad Vidhan Sabha

**Editor & Director**

Dr. R.K. Thukral

**Research Editor**

Dr. Shafeeq Rahman

**Compiled, Researched and Published by  
Datanet India Pvt. Ltd.**

D-100, 1st Floor,

Okhla Industrial Area, Phase-I,

New Delhi- 110020.

Ph.: 91-11- 43580781-84

Email : support@indiastatpublications.com

Website : www.indiastatelections.com

**Online Book Store :**

www.indiastatpublications.com

**Report No. :** AFB/UP-313-0125

**ISBN :** 978-93-5905-173-4

**First Edition :** January, 2018

**Eighth Updated Edition :** January, 2025

**Price :** Rs.11500/-

US\$ 310

**© Datanet India Pvt. Ltd.**

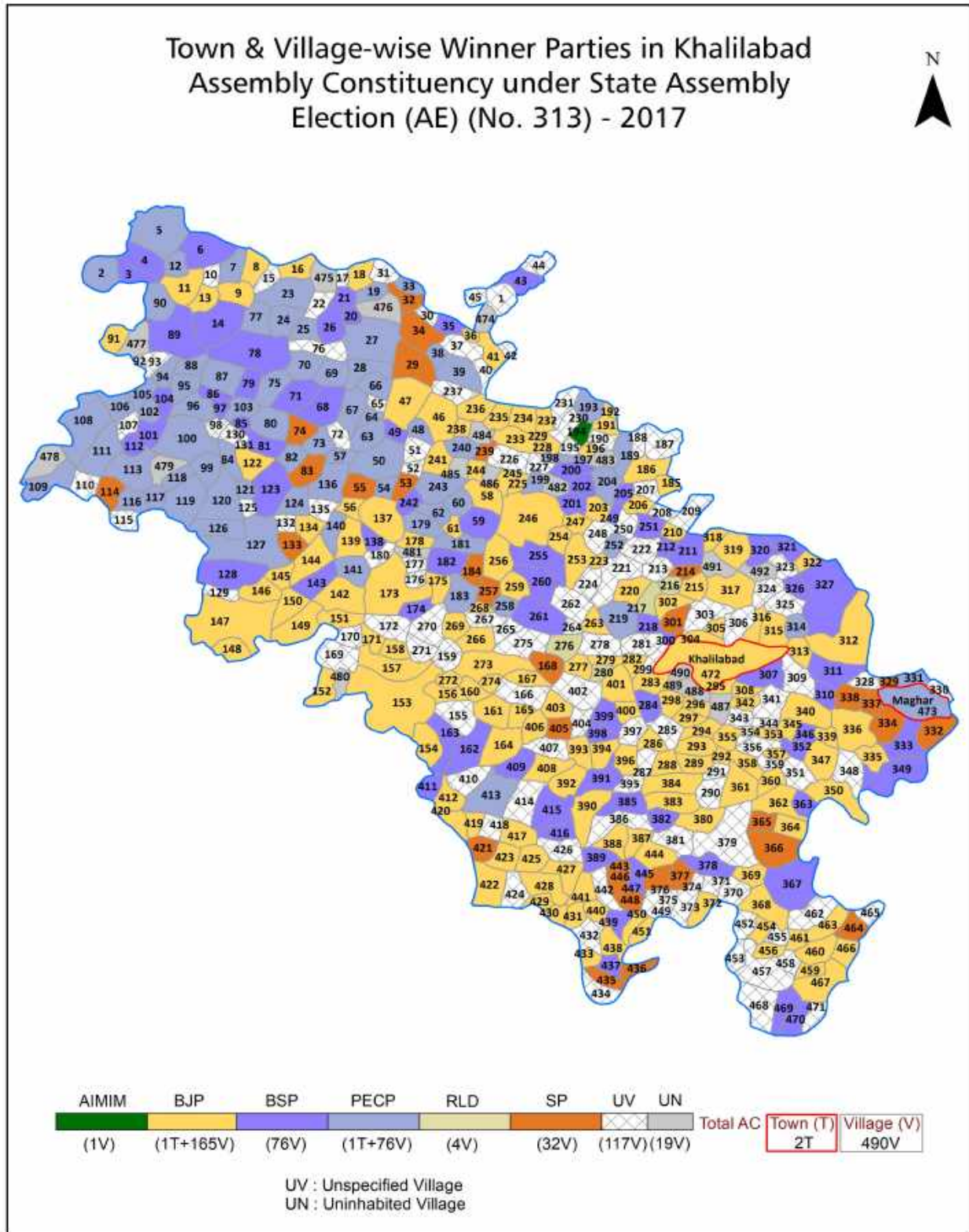
All rights reserved. No part of this book may be reproduced, stored in a retrieval system or transmitted in any form or by any means, mechanical photocopying, photographing, scanning, recording or otherwise without the prior written permission of the publisher. Please refer to Disclaimer at page no. 408 for the use of this publication.

Printed in India

# Contents

No.	Particulars	Page No.
	<b>Introduction</b>	
1	Assembly Constituency - (Vidhan Sabha) at a Glance   Features of Assembly as per Delimitation Commission of India (2008)	1-2
	<b>Location and Political Maps</b>	
2	Location Map   Boundaries of Assembly Constituency - (Vidhan Sabha) in District   Boundaries of Assembly Constituency under Parliamentary Constituency - (Lok Sabha)   Town & Village-wise Winner Parties-2024, 2022, 2019, 2017, 2014, 2012 and 2009	3-11
	<b>Administrative Setup (2011)</b>	
3	District   Sub-district   Towns   Villages   Inhabited Villages   Uninhabited Villages   Village Panchayat   Intermediate Panchayat	12-35
	<b>Demographics (2011)</b>	
4	Population   Households   Rural/Urban Population   Towns and Villages by Population Size   Sex Ratio (Total & 0-6 Years)   Religious Population   Social Population   Literacy Rate	36-37
	<b>Electoral Features</b>	
5	Important Dates of Last Elections Held   Electors by Gender   Service Electors   Voters   Voters Turnout   Polling Stations & Average Number of Electors per Polling Station   Electors by Age Group   Present Elected Representatives	38-43
	<b>Historical Summary Election Results</b>	
6	Vote Share of Major Parties   Winning Margin (Number & Percentage)   Polarity of Parties   Summary Result of Assembly Segment of Parliamentary Election 2024, 2019, 2014, 2009, 2004 and 1999   Summary Result of Assembly Elections 2022, 2017, 2012, 2007, 2002, 1996, 1993, 1991, 1989, 1985, 1980, 1977, 1974, 1969, 1967, 1962, 1957 and 1952	44-72
	<b>Polling Station Level Election Results</b>	
7	Name and Number of Polling Station 2024, 2022, 2019, 2017, 2014, 2012 and 2009   Polling Station-wise Electors, Voters & Voters Turnout 2024, 2022, 2019, 2017, 2014, 2012 and 2009   Polling Station wise Elections Results 2024, 2022, 2019, 2017, 2014, 2012 and 2009	73-360
	<b>Panchayat and Local Bodies Election Results</b>	
8	Panchayat Result 2015   Urban Local Bodies Result 2012	361-386
	<b>Share of Assembly Constituency</b>	
9	Share of Assembly Constituency - (Vidhan Sabha) in State, District and Parliamentary Constituency - (Lok Sabha)	387
	<b>Socio-Economic Amenities (2011)</b>	
10	Access to Administrative Units   Agricultural, Manufacturing and Industrial Commodities   Demographic Indicators   Education   Health & Manpower   Drinking Water Supply   Sanitation   Entertainment and Recreations Infrastructure   Power   Food Allocation Distribution and Marketing of Agriculture Commodities Infrastructure   Transport and Road Infrastructure   Communication   Banking and Financial Services   Land Use   Irrigation Source	389-403
11	<b>Abbreviation &amp; Sources</b>	404-407
12	<b>Disclaimer</b>	408

Location & Political Map



## Administrative Setup

### List of Village Panchayat & Intermediate Panchayat (Block) Name - 2011

Village Name	Village Panchayat Name	Intermediate Panchayat Name
Abbasganj	Dihava	Semariyawan
Agya	Deoria Lal	Semariyawan
Agya	Agya	Semariyawan
Ahirauli	Ahirali	Semariyawan
Ahirauli	Rampur Chhpuya	Semariyawan
Aicha Kat	Umarikhurd	Khalilabad
Amawa	Amawa	Baghauli
Anaie	Patkauli	Khalilabad
Araji Japti	Umarikhurd	Khalilabad
Asharafpur	Pidari Puravi	Semariyawan
Asharfabad	Asrafabad	Khalilabad
Asnahra Khas	Asanhara	Semariyawan
Ata Kala	Aata Kalan	Baghauli
Ata Khurd	Tamarganj	Baghauli
Atraulia	Bajhara	Semariyawan
Atraulia	Pakhuwapar	Khalilabad
Atraura	Gulharria	Baghauli
Aurangabad	Badhauli	Baghauli
Azampur	Azampur	Khalilabad
Babhani Baura	Basdihha	Baghauli
Badhawa	Naudad	Baghauli
Baghnagar	Bagh Nagar	Semariyawan
Bahilpar	Bahilapar	Baghauli
Bairampur	Umarikala	Khalilabad
Bajahra	Sujiya	Semariyawan
Bakar Ganj	Badhauli	Baghauli
Bakharia	Badhaulii	Baghauli
Baliram Bahilpar	Bhagta	Khalilabad
Banbhar	Dhamaicha	Khalilabad

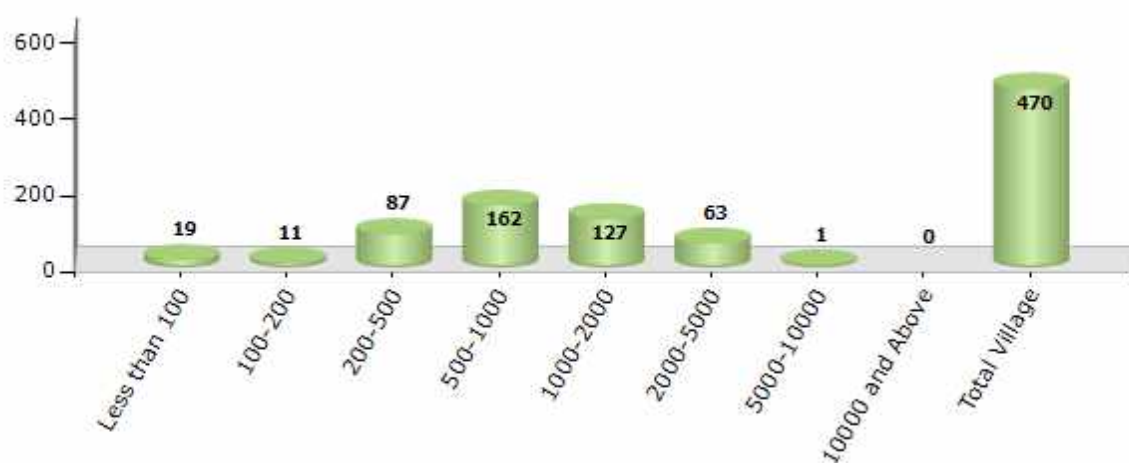
Contd....

## Demographics

### Number of Villages by Population Size - 2011

Less than 100	100-200	200-500	500-1000	1000-2000	2000-5000	5000-10000	10000 and Above	Total Village
19	11	87	162	127	63	1	0	470

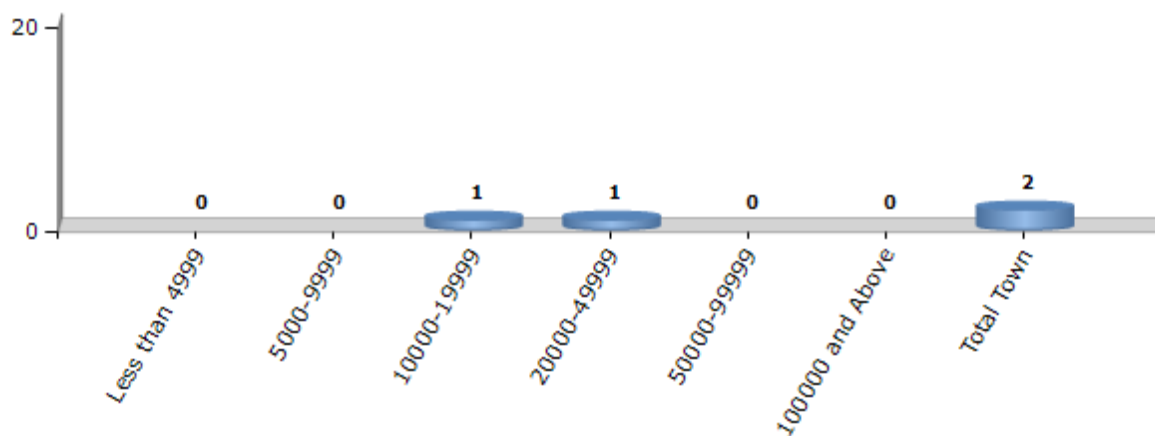
Number of Villages by Population Size - 2011



### Number of Towns by Population Size - 2011

Less than 4999	5000-9999	10000-19999	20000-49999	50000-99999	100000 and Above	Total Town
0	0	1	1	0	0	2

Number of Towns by Population Size - 2011



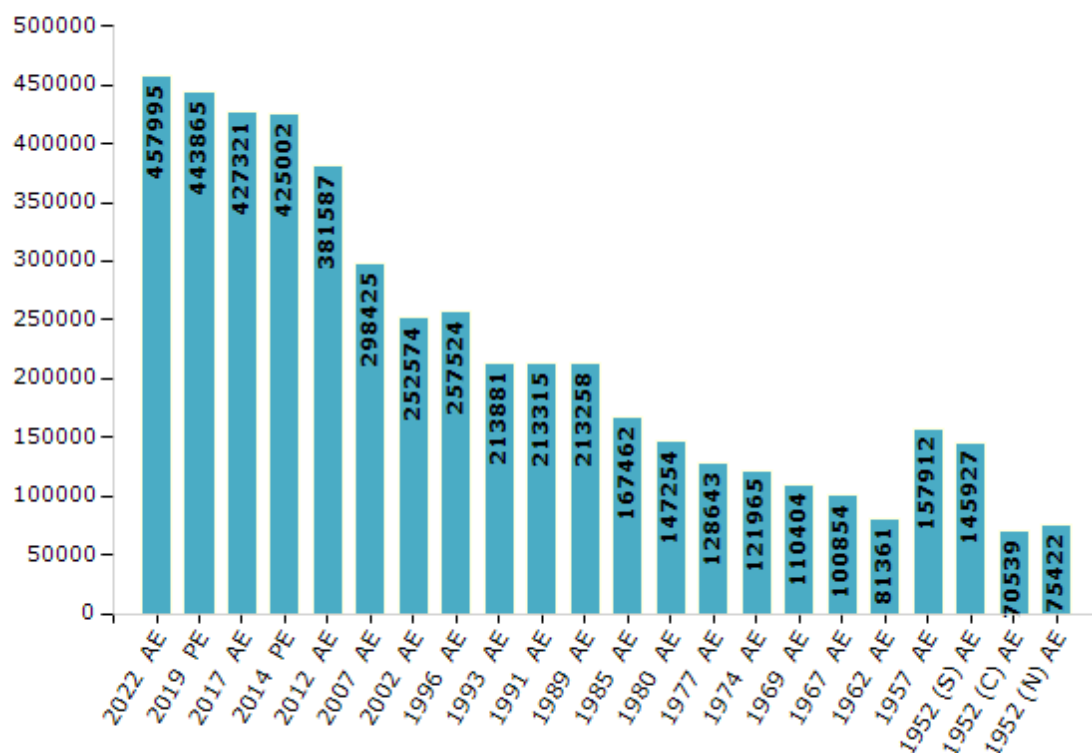
## Electoral Features

### Electors by Male & Female

Year	Male	Female	Others	Total
2022 AE	245357	212637	1	457995
2019 PE	239615	204239	11	443865
2017 AE	234268	193041	12	427321
2014 PE	233474	191514	14	425002
2012 AE	209277	172310	0	381587
2009 PE	-	-	-	-
2007 AE	162761	135664	-	298425
2004 PE	-	-	-	-
2002 AE	138918	113656	-	252574
1999 PE	-	-	-	-
1996 AE	141639	115885	-	257524
1993 AE	117633	96248	-	213881
1991 AE	117332	95983	-	213315

Year	Male	Female	Others	Total
1989 AE	117310	95948	-	213258
1985 AE	91558	75904	-	167462
1980 AE	81007	66247	-	147254
1977 AE	71446	57197	-	128643
1974 AE	67081	54884	-	121965
1969 AE	56505	53899	-	110404
1967 AE	-	-	-	100854
1962 AE	-	-	-	81361
1957 AE	-	-	-	157912
1952 (S) AE	-	-	-	145927
1952 (C) AE	-	-	-	70539
1952 (N) AE	-	-	-	75422

Number of Electors



Note : AE : Assembly Election, PE : Assembly Segment of Parliamentary Election, (S) : Khalilabad South, (C) : Khalilabad South, (N) : Khalilabad North



## Historical Summary Election Results

### Summary Result of Assembly Election - 2017

Candidate Name	Party	Votes	Votes %
Digvijay Narayan Alis Jay Chaubey	BJP	72061	32.17
Mashhoor Alam Choudhary	BSP	56024	25.01
Dr. Mohd. Ayub	PECP	42041	18.77
Javed Ahmed	SP	28274	12.62
Ganga Singh	RLD	6872	3.07
Vijay Kumar Shukla Advocate	CPI	2590	1.16
Tafsirullah	AIMIM	2578	1.15
Dhanushdhari	NCP	1530	0.68
Prem Prakash Tripathi	IND	1500	0.67
Manbhawati	IND	1394	0.62
Sunita Yadav	IND	1296	0.58
Dharmendra Kumar	IND	896	0.4
Pradeep Gupta	IND	749	0.33
Ram Ajour	IND	726	0.32
Mohammad Ali	PPI	687	0.31
Alauddin	SASEP	668	0.3
Ramswarath	BSRD	651	0.29
Satya Narayan	IND	622	0.28
Shailendra Kumar	BMUP	527	0.24
Baijnath	IND	507	0.23
Baddhnath Tiwari	IND	503	0.22
Amrata Singh	IND	477	0.21
	NOTA	835	0.37

## Polling Station Level Election Results

### Number and Name of Polling Stations (PS) (2022)

Number of Polling Stations	Name of Polling Stations	Number of Polling Stations	Name of Polling Stations
1	Maktab School Puraina	22	P.V. Kadja Room No. 1
2	P.V. Rudhauri Room No. 1	23	P.V. Kadja Room No. 2
3	P.V. Rudhauri Room No. 2	24	P.V. Pipra Govind
4	P.V. Danokuiya Room No 1	25	P.V. Ghusura Room No. 1
5	P.V. Danokuiya Room No 2	26	P.V. Ghusura Room No. 2
6	P.V. Danokuiya Room No 3	27	P.V. Bhangura Ahirani
7	P.V. Raksha Kala Room No 1	28	P.V. Siswa Dakhili Room No 1
8	P.V. Raksha Kala Room No 2	29	P.V. Siswa Dakhili Room No 2
9	P.V. Kanpara Room No 1	30	P.V. Pipra Hankar
10	P.V. Kanpara Room No 2	31	Madarasa Arbiya Ahle Sunnat Ehsanul Uloom Lauki Lala
11	P.V. Pidwa	32	P.V. Parsa Shekh Room No 1
12	J.H.School Karma Khan	33	P.V. Parsa Shekh Room No 2
13	P.V. Karma Khan Room No 1	34	P.V. Chhaguliya Baguliya Room No 1
14	P.V. Karma Khan Room No 2	35	P.V. Chhaguliya Baguliya Room No 2
15	P.V. Raksha Devai Room No 1	36	P.V. Dighwa
16	P.V. Raksha Devai Room No 2	37	P.V. Chhapiya Anand Rai
17	P.V. Mangua	38	P.V. Ahirauli Room No. 1
18	J.H.School Kohariyawan Room No 1	39	P.V. Ahirauli Room No. 2
19	J.H.School Kohariyawan Room No 2	40	P.V. Mohammadgarh
20	J.H.School Kohariyawan Room No 3	41	P.V. Madna
21	P.V. Parsohiya	42	P.V. Gangaicha

Contd....

## Polling Station Level Election Results

### Polling Station-wise Votes Secured by Overall Top Five Parties in Khalilabad Assembly in Assembly Election (AE) under Sant Kabir Nagar Parliamentary Constituency in Uttar Pradesh (2022)

Number of Polling Station	Winner - Ankur Tiwari (BJP)	Runner-up - Digvijay Narayan (SP)	3rd - Aftab Alam (BSP)	4th - Subodh Chandra (AAP)	5th - Dr Mohammad Ayub (PECP)	NOTA	Other	Total Votes Secured
36	212	72	208	6	22	0	11	531
37	210	52	74	14	26	0	8	384
38	259	28	56	19	1	0	11	374
39	88	82	54	101	14	0	7	346
40	74	167	146	10	26	0	4	427
41	24	156	46	5	110	0	3	344
42	122	216	103	30	12	0	7	490
43	54	95	53	1	103	0	4	310
44	11	81	140	0	45	0	7	284
45	13	139	38	1	31	0	1	223
46	63	146	81	9	35	0	6	340
47	22	150	91	1	71	0	6	341
48	22	131	222	1	33	0	6	415
49	39	228	96	3	37	0	4	407
50	49	215	24	2	27	0	6	323
51	27	216	14	0	31	0	4	292
52	65	149	119	4	133	0	10	480
53	39	243	80	5	103	0	4	474
54	32	278	132	2	78	0	7	529
55	78	198	110	8	98	0	7	499
56	63	217	59	8	106	0	7	460
57	85	207	35	12	50	0	10	399
58	109	161	88	2	95	0	5	460
59	7	146	31	6	237	0	9	436
60	17	151	58	9	233	0	1	469
61	189	175	82	33	13	0	13	505
62	NV	NV	NV	NV	NV	NV	NV	NV
63	54	225	122	35	24	0	7	467
64	157	170	190	40	20	0	15	592
65	86	313	76	56	48	0	13	592
66	12	221	42	1	13	0	7	296
67	7	234	104	17	4	0	7	373
68	12	252	225	8	36	0	4	537
69	37	268	20	3	91	0	2	421
70	36	333	73	0	54	0	2	498

Contd....

## Polling Station Level Election Results

**Winner, Runner-up and 3rd Party Position & Winning Margin According to Polling Stations in Khalilabad Assembly in Assembly Election (AE) under Sant Kabir Nagar Parliamentary Constituency in Uttar Pradesh (2022)**

Polling Station Number	Winner Party	Winner Votes (%)	Runner-up Party	Runner-up Votes (%)	Winning Margin Votes (%)	Third Party	Third Party Votes (%)	Other Votes (%)
71	SP	281 (59.53)	BSP	97 (20.55)	184 (38.98)	PECP	57 (12.08)	37 (7.84)
72	SP	195 (46.21)	BSP	123 (29.15)	72 (17.06)	BJP	81 (19.19)	23 (5.45)
73	SP	111 (43.87)	BJP	89 (35.18)	22 (8.69)	PECP	21 (8.3)	32 (12.65)
74	SP	207 (61.61)	BSP	90 (26.79)	117 (34.82)	PECP	19 (5.65)	20 (5.95)
75	BSP	321 (60.68)	BJP	118 (22.31)	203 (38.37)	SP	57 (10.78)	33 (6.24)
76	SP	212 (69.74)	BSP	42 (13.82)	170 (55.92)	PECP	39 (12.83)	11 (3.62)
77	SP	282 (73.63)	PECP	41 (10.7)	241 (62.93)	BSP	37 (9.66)	23 (6.01)
78	SP	180 (48.39)	PECP	81 (21.77)	99 (26.62)	BJP	50 (13.44)	61 (16.4)
79	BSP	154 (43.26)	SP	141 (39.61)	13 (3.65)	PECP	33 (9.27)	28 (7.87)
80	SP	162 (66.67)	BJP	33 (13.58)	129 (53.09)	BSP	28 (11.52)	20 (8.23)
81	SP	135 (41.28)	BSP	120 (36.7)	15 (4.58)	BJP	58 (17.74)	14 (4.28)
82	SP	235 (43.93)	BSP	178 (33.27)	57 (10.66)	BJP	94 (17.57)	28 (5.23)
83	SP	251 (71.31)	BSP	59 (16.76)	192 (54.55)	PECP	23 (6.53)	19 (5.4)
84	SP	116 (31.61)	BSP	109 (29.7)	7 (1.91)	BJP	107 (29.16)	35 (9.54)
85	BSP	190 (47.98)	SP	186 (46.97)	4 (1.01)	PECP	8 (2.02)	12 (3.03)
86	SP	173 (58.05)	BJP	54 (18.12)	119 (39.93)	BSP	49 (16.44)	22 (7.38)
87	BJP	224 (43.16)	SP	187 (36.03)	37 (7.13)	BSP	53 (10.21)	55 (10.6)
88	SP	220 (56.85)	BSP	110 (28.42)	110 (28.43)	BJP	27 (6.98)	30 (7.75)
89	BSP	153 (37.87)	SP	139 (34.41)	14 (3.46)	BJP	83 (20.54)	29 (7.18)
90	BJP	124 (34.93)	PECP	100 (28.17)	24 (6.76)	SP	76 (21.41)	55 (15.49)
91	BSP	168 (36.68)	PECP	109 (23.8)	59 (12.88)	SP	100 (21.83)	81 (17.69)
92	BSP	252 (43.52)	SP	202 (34.89)	50 (8.63)	BJP	67 (11.57)	58 (10.02)
93	SP	364 (69.2)	BSP	86 (16.35)	278 (52.85)	BJP	32 (6.08)	44 (8.37)
94	BSP	190 (40.6)	BJP	186 (39.74)	4 (0.86)	SP	66 (14.1)	26 (5.56)
95	SP	170 (33.6)	BSP	164 (32.41)	6 (1.19)	BJP	151 (29.84)	21 (4.15)
96	BJP	221 (49.22)	SP	107 (23.83)	114 (25.39)	PECP	59 (13.14)	62 (13.81)
97	SP	135 (41.03)	BJP	86 (26.14)	49 (14.89)	PECP	85 (25.84)	23 (6.99)
98	BSP	182 (42.42)	SP	122 (28.44)	60 (13.98)	PECP	75 (17.48)	50 (11.66)
99	SP	117 (36.22)	BJP	81 (25.08)	36 (11.14)	PECP	61 (18.89)	64 (19.81)
100	SP	231 (52.38)	PECP	94 (21.32)	137 (31.06)	BSP	49 (11.11)	67 (15.19)
101	SP	137 (39.03)	PECP	76 (21.65)	61 (17.38)	BJP	69 (19.66)	69 (19.66)
102	SP	221 (50.46)	BSP	100 (22.83)	121 (27.63)	PECP	68 (15.53)	49 (11.19)
103	SP	131 (35.12)	PECP	112 (30.03)	19 (5.09)	BSP	109 (29.22)	21 (5.63)
104	SP	149 (40.93)	PECP	138 (37.91)	11 (3.02)	BSP	66 (18.13)	11 (3.02)
105	BSP	198 (56.57)	SP	88 (25.14)	110 (31.43)	PECP	46 (13.14)	18 (5.14)

Contd....

**Socio-Economic Amenities - Rural**

**Access to Education Facilities**

Particulars	Number of Villages (% of Population)				
	Available	Not Available	If Not Available (Distance of Nearest Facility)		
			A	B	C
Govt. Primary School	288 (72)	183 (28)	107 (12)	0 (0)	2 (0)
Private Primary School	68 (26)	403 (74)	3 (1)	1 (0)	0 (0)
Govt. Middle School	130 (39)	341 (61)	202 (33)	16 (4)	3 (1)
Private Middle School	39 (13)	432 (87)	33 (5)	6 (1)	0 (0)
Govt. Secondary School	28 (6)	443 (94)	128 (28)	67 (15)	6 (1)
Private Secondary School	22 (7)	449 (93)	107 (20)	39 (9)	4 (1)
Govt. Senior Secondary School	13 (3)	458 (97)	100 (21)	92 (21)	13 (2)
Private Senior Secondary School	14 (5)	457 (95)	108 (20)	45 (10)	7 (1)
Govt. Arts and Science Degree College	4 (1)	467 (99)	43 (12)	101 (20)	61 (13)
Private Arts and Science Degree College	5 (1)	466 (99)	52 (9)	56 (11)	34 (8)
Govt. Engineering College	0 (0)	471 (100)	12 (3)	19 (4)	265 (56)
Private Engineering College	0 (0)	471 (100)	7 (1)	3 (1)	17 (4)
Govt. Medicine College	0 (0)	471 (100)	21 (4)	45 (9)	244 (53)
Private Medicine College	0 (0)	471 (100)	2 (0)	0 (0)	11 (2)
Govt. Management Institute	0 (0)	471 (100)	15 (3)	15 (3)	259 (55)
Private Management Institute	0 (0)	471 (100)	0 (0)	1 (0)	12 (3)
Govt. Polytechnic	2 (1)	469 (99)	4 (1)	5 (1)	329 (70)
Private Polytechnic	0 (0)	471 (100)	0 (0)	0 (0)	6 (2)
Govt. Vocational Training School/ITI	1 (0)	470 (100)	4 (1)	9 (2)	319 (67)
Private Vocational Training School/ITI	0 (0)	471 (100)	0 (0)	1 (0)	10 (1)
Govt. Non Formal Training Centre	4 (1)	467 (99)	3 (0)	23 (4)	187 (41)
Private Non Formal Training Centre	0 (0)	471 (100)	0 (0)	1 (0)	6 (2)
Govt. School For Disabled	0 (0)	471 (100)	1 (0)	12 (2)	202 (42)
Private School For Disabled	0 (0)	471 (100)	0 (0)	0 (0)	4 (1)
Government Others	1 (0)	470 (100)	0 (0)	0 (0)	18 (3)
Private Others	1 (0)	470 (100)	0 (0)	0 (0)	0 (0)

Note : Distance A : Less than 5 km; B : Between 5-10 km; C : 10+ km.; Source : Data Analysis is based on 2011 Census.

## DISCLAIMER

The Terms of Use and Disclaimer of Datanet India Private Limited (hereinafter referred to as "Datanet") for use of this analysis report of **Khalilabad Assembly Constituency (Khalilabad Vidhan Sabha)** :-

1. **Assembly Factbook™** is a Registered Trade Mark owned by Datanet.
2. All the maps are sketched and graphical representation only and have not been drawn to the scale and also not to represent the actual geographical area or boundary of the unit.
3. The data for the aforesaid analysis is based on authentic sources and has been culled from the various publications of Census, CSO and NSSO for district and block level data, various central and state government departments, Central & State Elections Commissions and the concerned Returning Officers' releases, Electoral Rolls, Election results and allied publications, internal assessment, surveys, estimates and analysis. Therefore, certain adjustment of data at micro level may have been done to arrive closer to the macro data.
4. Data have been provided on an "As Is" and "As AVAILABLE" basis
5. The colours shown in the maps or diagram and charts of a particular party, alliance or AC are indicative and do not represent them.
6. This publication which includes maps, sheets, graphs and data would be the property under copyright of Datanet only. The user may use these for its internal study, analysis and research purposes. It's public display, re-selling or any commercial uses by the user are not allowed.
7. Datanet has taken due care and caution in compilation and processing of data and allied information, but does not guarantee the accuracy, adequacy or completeness of any information/analysis and will be not responsible for any errors or omissions or for the results obtained from the use of such information/analysis.
8. All the contents for the publication have been culled from various authentic sources and Datanet reasonably believes such sources to be reliable, but does not make any representations, express or implied as to the accuracy or fitness of use of such information. The information or contents of the information/analysis do not constitute advice and should not be relied upon in making (or refraining from making) any decision. Any reliance placed upon the information provided by Datanet is the sole responsibility and strictly at the user's risk.
9. In no event will Datanet be liable for any damages (including, without limitation, damages for loss of business projects, or loss of profits) arising in contract, tort or otherwise from the use of or inability to use any of its contents, or from any action taken (or refrained from being taken) as a result of using the analysis or any of its contents. Datanet its directors, owners, editors, officials, employees, distributor and agents or any associate will not be liable for any errors in the information contained or any consequences arising from the use of the contents of the provided information/analysis.
10. If any provision of these terms and conditions is held invalid or illegal or unenforceable for any reason by any court of competent jurisdiction, such provision shall be severed and the remainder of provisions of the terms and conditions shall continue in full force and effect as if the Term of Use had been executed with the invalid, illegal or unenforceable provision eliminated.
11. If there are any discrepancies in the information provided, please bring it to attention of Datanet for suitable rectification measures.

**Buy Online This Complete Book At**  
**Datanet India eBooks Store**

[www.indiastatpublications.com](http://www.indiastatpublications.com)

or go directly at

[http://www.indiastatpublications.com/  
Assembly\\_factbook/Uttar Pradesh/Sant\\_Kabir\\_Nagar/  
Khalilabad](http://www.indiastatpublications.com/Assembly_factbook/Uttar%20Pradesh/Sant_Kabir_Nagar/Khalilabad)



**i** **india**stat**elections**

ISBN : 978-93-5905-173-4



9 789359 051734