



Uttar Pradesh

Assembly Factbook™

Menhdawal Assembly Constituency



Key Electoral Data of Menhdawal
Assembly Constituency (Vidhan Sabha)

Uttar Pradesh
Assembly FactbookTM
Menhdawal Assembly Constituency



Menhdawal Vidhan Sabha

Editor & Director

Dr. R.K. Thukral

Research Editor

Dr. Shafeeq Rahman

**Compiled, Researched and Published by
Datanet India Pvt. Ltd.**

D-100, 1st Floor,

Okhla Industrial Area, Phase-I,

New Delhi- 110020.

Ph.: 91-11- 43580781-84

Email : support@indiastatpublications.com

Website : www.indiastatelections.com

Online Book Store :

www.indiastatpublications.com

Report No. : AFB/UP-312-0125

ISBN : 978-93-5905-027-0

First Edition : January, 2018

Eighth Updated Edition : January, 2025

Price : Rs.11500/-

US\$ 310

© Datanet India Pvt. Ltd.

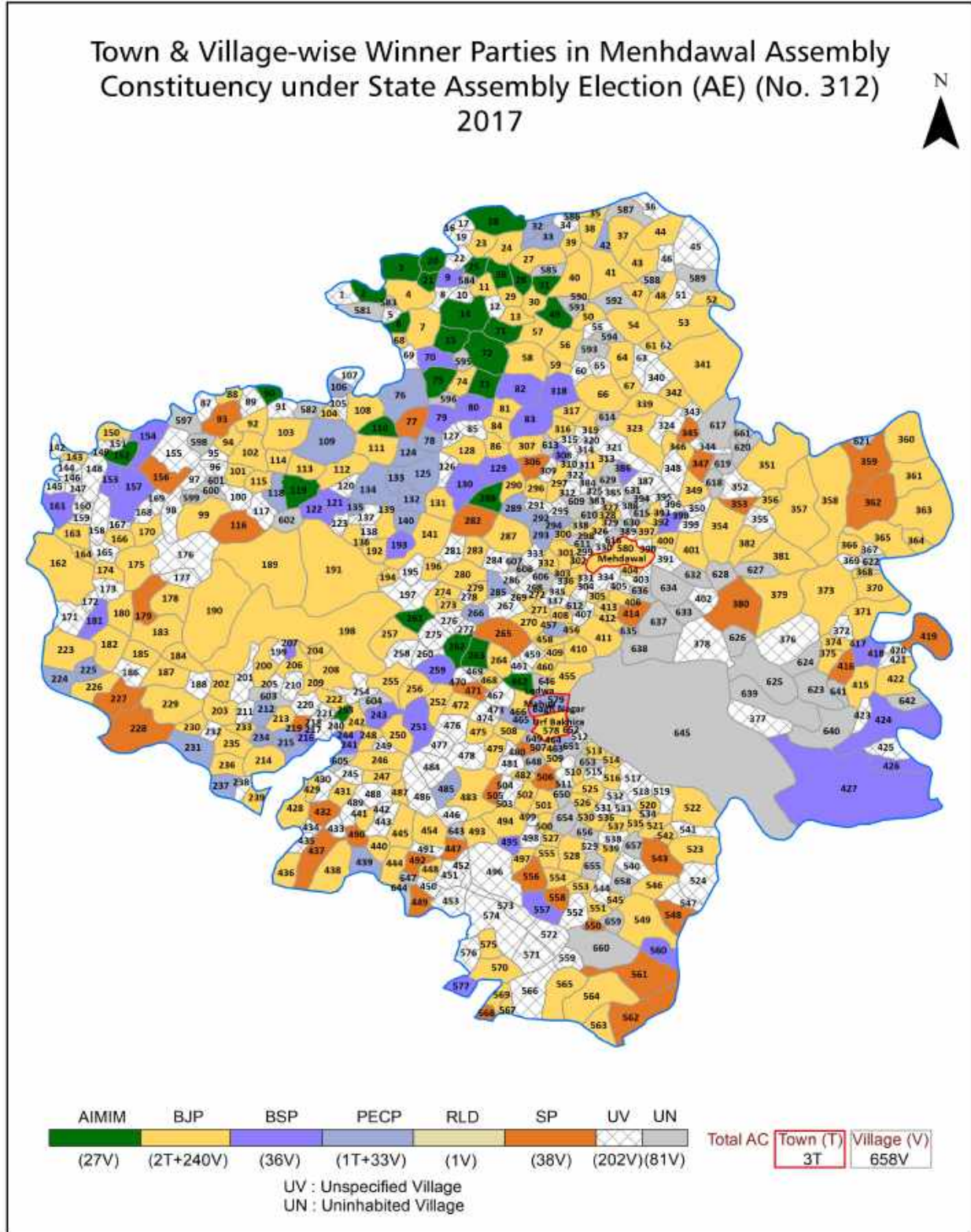
All rights reserved. No part of this book may be reproduced, stored in a retrieval system or transmitted in any form or by any means, mechanical photocopying, photographing, scanning, recording or otherwise without the prior written permission of the publisher. Please refer to Disclaimer at page no. 431 for the use of this publication.

Printed in India

Contents

No.	Particulars	Page No.
	Introduction	
1	Assembly Constituency - (Vidhan Sabha) at a Glance Features of Assembly as per Delimitation Commission of India (2008)	1-2
	Location and Political Maps	
2	Location Map Boundaries of Assembly Constituency - (Vidhan Sabha) in District Boundaries of Assembly Constituency under Parliamentary Constituency - (Lok Sabha) Town & Village-wise Winner Parties-2024, 2022, 2019, 2017, 2014, 2012 and 2009	3-11
	Administrative Setup (2011)	
3	District Sub-district Towns Villages Inhabited Villages Uninhabited Villages Village Panchayat Intermediate Panchayat	12-39
	Demographics (2011)	
4	Population Households Rural/Urban Population Towns and Villages by Population Size Sex Ratio (Total & 0-6 Years) Religious Population Social Population Literacy Rate	40-41
	Electoral Features	
5	Important Dates of Last Elections Held Electors by Gender Service Electors Voters Voters Turnout Polling Stations & Average Number of Electors per Polling Station Electors by Age Group Present Elected Representatives	42-47
	Historical Summary Election Results	
6	Vote Share of Major Parties Winning Margin (Number & Percentage) Polarity of Parties Summary Result of Assembly Segment of Parliamentary Election 2024, 2019, 2014, 2009, 2004 and 1999 Summary Result of Assembly Elections 2022, 2017, 2012, 2007, 2002, 1996, 1993, 1991, 1989, 1985, 1980, 1977, 1974, 1969, 1967 and 1962	48-72
	Polling Station Level Election Results	
7	Name and Number of Polling Station 2024, 2022, 2019, 2017, 2014, 2012 and 2009 Polling Station-wise Electors, Voters & Voters Turnout 2024, 2022, 2019, 2017, 2014, 2012 and 2009 Polling Station wise Elections Results 2024, 2022, 2019, 2017, 2014, 2012 and 2009	73-382
	Panchayat and Local Bodies Election Results	
8	Panchayat Result 2015 Urban Local Bodies Result 2012	383-409
	Share of Assembly Constituency	
9	Share of Assembly Constituency - (Vidhan Sabha) in State, District and Parliamentary Constituency - (Lok Sabha)	410
	Socio-Economic Amenities (2011)	
10	Access to Administrative Units Agricultural, Manufacturing and Industrial Commodities Demographic Indicators Education Health & Manpower Drinking Water Supply Sanitation Entertainment and Recreations Infrastructure Power Food Allocation Distribution and Marketing of Agriculture Commodities Infrastructure Transport and Road Infrastructure Communication Banking and Financial Services Land Use Irrigation Source	412-426
11	Abbreviation & Sources	427-430
12	Disclaimer	431

Location & Political Map



Administrative Setup

List of Village Panchayat & Intermediate Panchayat (Block) Name - 2011

Village Name	Village Panchayat Name	Intermediate Panchayat Name
Achhia	Noudari	Mehdawal
Agiauna	Agiyano	Sotha
Ahirauli	Natwa	Mehdawal
Ahirauli	Sarv	Mehdawal
Ajgara	Samda	Baghauri
Akolhia	Netarikla	Sotha
Alampur	Vadya	Belhar Kala
Amar Dobha	Amer Duma	Belhar Kala
Amar Dobha	Amardoma	Mehdawal
Amar Dobha	Amardoma	Baghauri
Amar Garh	Jangal Belva	Belhar Kala
Amarakoel	Pawriya	Belhar Kala
Amarha	Amraha	Sotha
Amathari	Amthari	Sotha
Amdand	Ranipur	Mehdawal
Amilahwa	Tulsipur	Mehdawal
Anant Jot	Anntjot	Belhar Kala
Antari Nankar	Utrina Nagar	Sotha
Athlohia	Athlohiya	Sotha
Atri	Samda	Baghauri
Aurahi	Badauli	Baghauri
Aurahi	Ourhi	Mehdawal
Avarhiaman Jharra	Aurhiyamajiriya	Belhar Kala
Babhani	Babhni	Belhar Kala
Babhni	Babhni	Baghauri
Badgo	Badgo	Baghauri
Badhaya	Badya	Belhar Kala
Badhua	Baduha	Baghauri
Bagadawa Mafi	Hakim Rai	Sotha

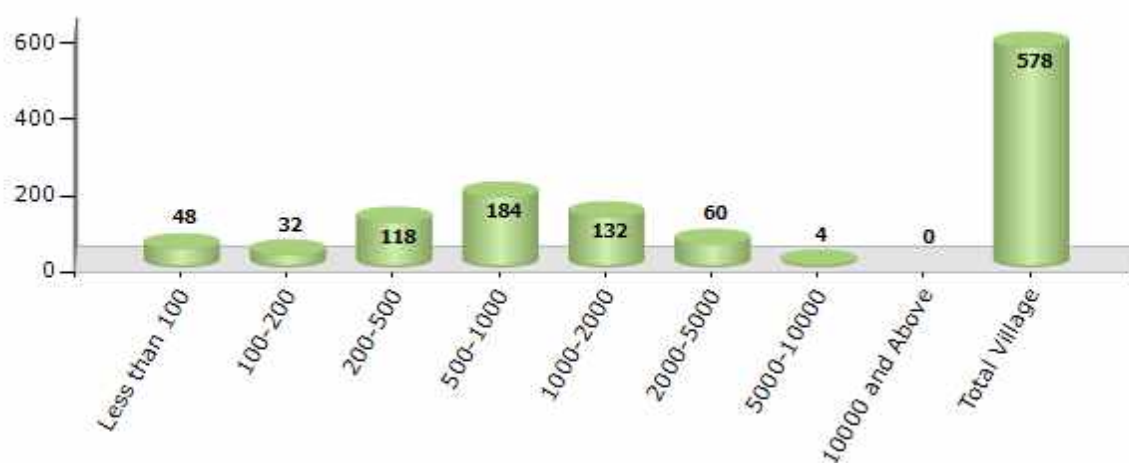
Contd....

Demographics

Number of Villages by Population Size - 2011

Less than 100	100-200	200-500	500-1000	1000-2000	2000-5000	5000-10000	10000 and Above	Total Village
48	32	118	184	132	60	4	0	578

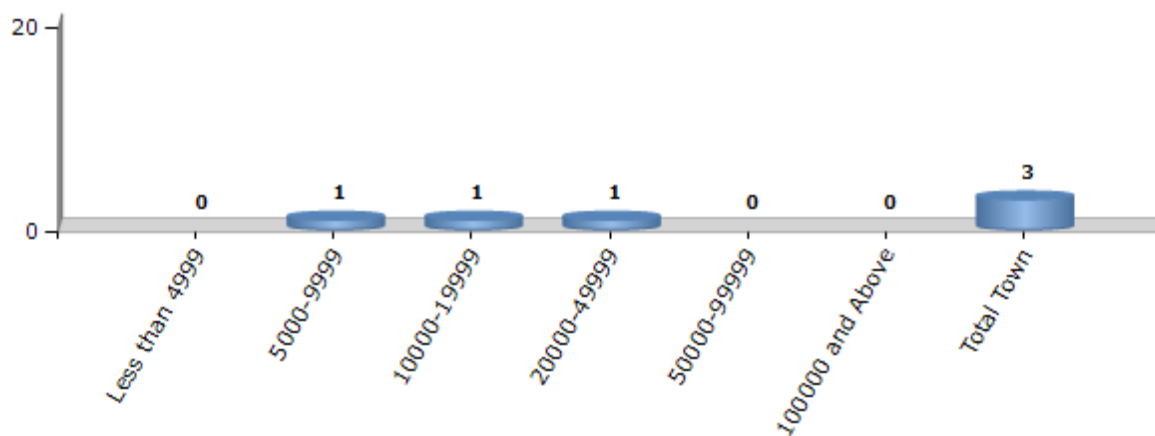
Number of Villages by Population Size - 2011



Number of Towns by Population Size - 2011

Less than 4999	5000-9999	10000-19999	20000-49999	50000-99999	100000 and Above	Total Town
0	1	1	1	0	0	3

Number of Towns by Population Size - 2011

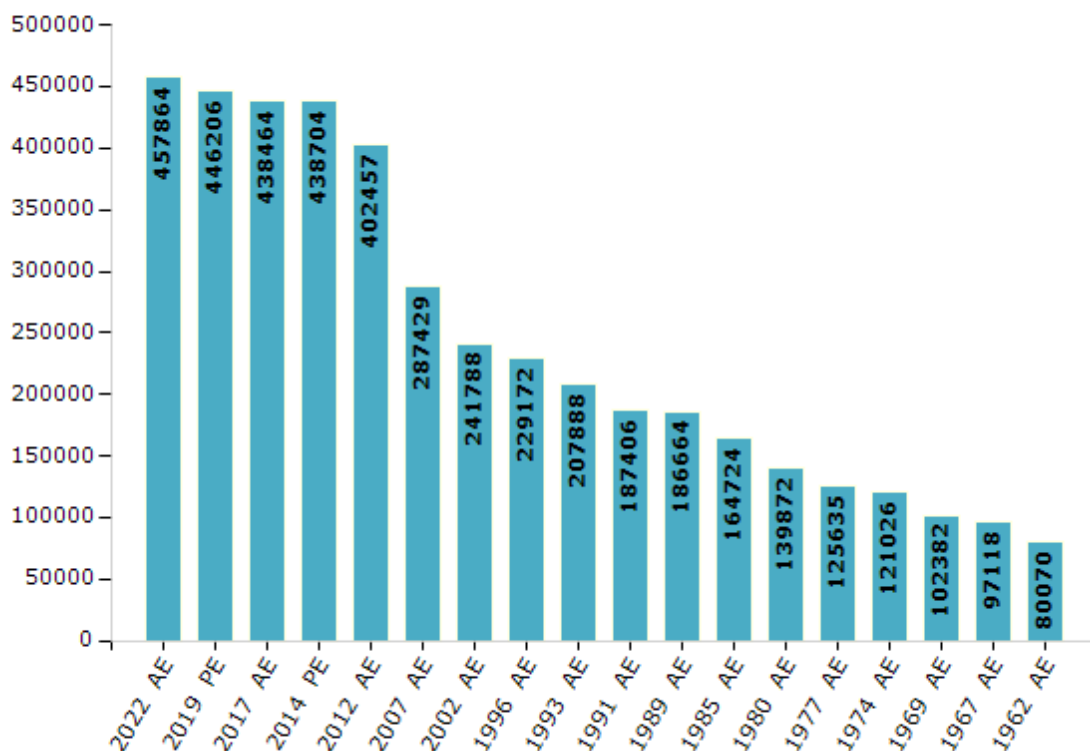


Electoral Features

Electors by Male & Female

Year	Male	Female	Others	Total	Year	Male	Female	Others	Total
2022 AE	244848	212985	31	457864	1991 AE	103179	84227	-	187406
2019 PE	243383	202804	19	446206	1989 AE	102671	83993	-	186664
2017 AE	241717	196720	27	438464	1985 AE	91679	73045	-	164724
2014 PE	242810	195869	25	438704	1980 AE	76938	62934	-	139872
2012 AE	220602	181855	0	402457	1977 AE	69375	56260	-	125635
2009 PE	-	-	-	-	1974 AE	66569	54457	-	121026
2007 AE	155186	132243	-	287429	1969 AE	52494	49888	-	102382
2004 PE	-	-	-	-	1967 AE	-	-	-	97118
2002 AE	132986	108802	-	241788	1962 AE	-	-	-	80070
1999 PE	-	-	-	-	1957 AE	-	-	-	-
1996 AE	126045	103127	-	229172	1952 AE	-	-	-	-
1993 AE	114340	93548	-	207888					

Number of Electors



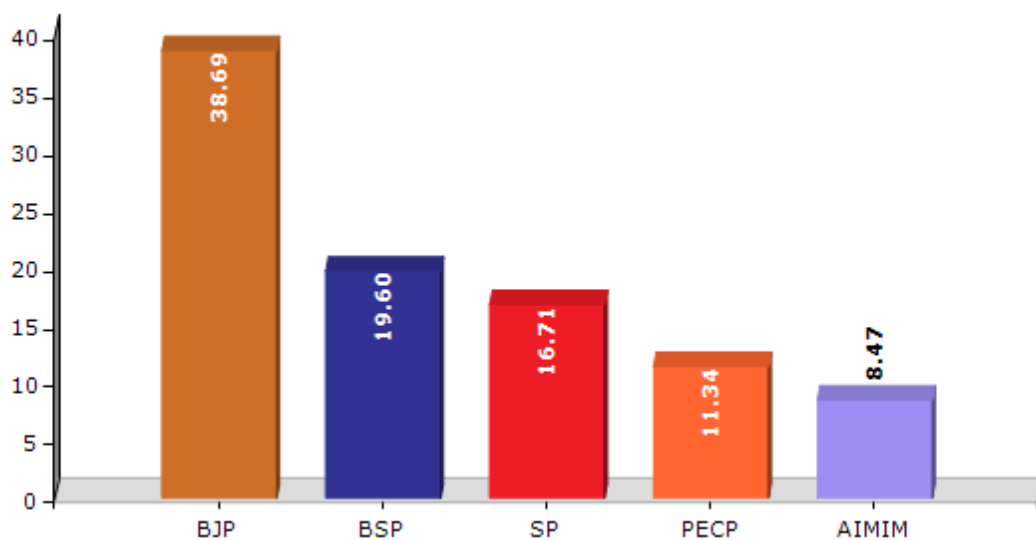
Note : AE : Assembly Election, PE : Assembly Segment of Parliamentary Election

Historical Summary Election Results

Summary Result of Assembly Election - 2017

Candidate Name	Party	Votes	Votes %
Rakesh Singh Baghel	BJP	86976	38.69
Anil Kumar Tripathi	BSP	44062	19.6
Jaichand Alias Jairam Pandey	SP	37557	16.71
Er. Mohammad Irfan	PECP	25499	11.34
Mohd. Tabish Khan	AIMIM	19040	8.47
Mohd. Akram Husain	RLD	3445	1.53
Mukesh Kumar	IND	1435	0.64
Ram Krishna	IND	1249	0.56
Rajaram	IND	856	0.38
Awadhesh	IND	747	0.33
Ajay Kumar	IND	731	0.33
Amit Kumar	IND	560	0.25
	NOTA	2663	1.18

Votes Percentage of Top Parties - 2017



Polling Station Level Election Results

Number and Name of Polling Stations (PS) (2022)

Number of Polling Stations	Name of Polling Stations	Number of Polling Stations	Name of Polling Stations
1	P V Atrinankar Room No	22	P V Punaya
2	P V Atrinankar Room No	23	J H S Bargadwa Room No
3	P V Imiliya	24	J H S Bargadwa Room No
4	J H S Udasar	25	P V Kechuakhor
5	P V Chavarhi Room No	26	P V Mehadupar Room No
6	P V Chavarhi Room No	27	P V Mehadupar Room No
7	J H S Bhanpur Mafi	28	P V Mehadupar Room No
8	P V Chhibara Room No	29	P V Kasya
9	P V Chhibara Room No	30	P V Mehadupar
10	J H S Sikari Kamra No	31	Aganbadi Kendra Jamya
11	J H S Sikari Kamra No	32	P V Jakhiniya
12	J H S Dharmsinghawa Room No	33	J H S Barghat
13	J H S Dharmsinghawa Room No	34	P V Sevaha Chaube
14	J H S Dharmsinghawa Room No	35	P V Musahara Room No
15	Aganvadi Kendra Gaurirai	36	P V Musahara Room No
16	P V Manjhariya	37	P V Totaha
17	J H S Belrai (Sthit Badhya)	38	P V Singaha
18	P V Sevaichapar Room No	39	P V Harraiya (Patharhat) Room N0
19	P V Sevaichapar Room No	40	P V Harraiya (Patharhat) Room N0
20	P V Hakeemrai	41	P V Kataha
21	P V Bargadwamafi	42	P V Baraipar

Contd....

Polling Station Level Election Results

Polling Station-wise Votes Secured by Overall Top Five Parties in Menhdawal Assembly in Assembly Election (AE) under Sant Kabir Nagar Parliamentary Constituency in Uttar Pradesh (2022)

Number of Polling Station	Winner - Anil Kumar Tripathi (NINSHAD)	Runner-up - Jay Chand (SP)	3rd - Muhammad Tabish Khan (BSP)	4th - Surendra Mohan (VSIP)	5th - Rafiqua Khatoon (INC)	NOTA	Other	Total Votes Secured
36	192	59	134	3	2	5	23	418
37	103	189	96	5	6	4	14	417
38	61	47	45	37	1	0	13	204
39	367	112	34	3	2	2	19	539
40	208	138	223	5	1	5	19	599
41	151	42	19	6	1	1	21	241
42	274	94	37	1	7	2	15	430
43	130	124	58	1	3	4	15	335
44	144	99	89	1	12	1	21	367
45	143	52	11	0	2	0	8	216
46	141	153	42	13	3	3	25	380
47	215	113	314	10	3	5	40	700
48	175	91	143	0	38	0	15	462
49	138	95	79	2	2	1	8	325
50	180	90	126	5	10	3	24	438
51	151	163	236	3	15	3	16	587
52	34	22	73	0	2	0	5	136
53	108	66	58	0	0	4	9	245
54	15	107	310	0	5	2	1	440
55	40	131	272	1	3	5	4	456
56	182	111	61	0	3	4	17	378
57	252	40	36	15	1	1	12	357
58	200	83	21	2	2	1	15	324
59	296	177	50	2	12	7	16	560
60	139	30	81	0	3	1	6	260
61	158	91	276	1	2	3	11	542
62	203	49	53	1	8	2	12	328
63	32	165	255	1	2	1	7	463
64	23	95	186	0	0	1	7	312
65	6	69	203	0	1	0	2	281
66	175	57	330	1	6	5	17	591
67	98	99	37	1	1	3	3	242
68	230	75	196	0	4	2	19	526
69	243	51	125	1	1	4	22	447
70	184	88	239	0	6	1	6	524

Contd....

Polling Station Level Election Results

Winner, Runner-up and 3rd Party Position & Winning Margin According to Polling Stations in Menhdawal Assembly in Assembly Election (AE) under Sant Kabir Nagar Parliamentary Constituency in Uttar Pradesh (2022)

Polling Station Number	Winner Party	Winner Votes (%)	Runner-up Party	Runner-up Votes (%)	Winning Margin Votes (%)	Third Party	Third Party Votes (%)	Other Votes (%)
71	SP	253 (59.67)	BSP	132 (31.13)	121 (28.54)	NINSHAD	18 (4.25)	21 (4.95)
72	SP	183 (52.14)	BSP	145 (41.31)	38 (10.83)	NINSHAD	13 (3.7)	10 (2.85)
73	SP	289 (55.58)	BSP	163 (31.35)	126 (24.23)	NINSHAD	43 (8.27)	25 (4.81)
74	BSP	210 (54.83)	SP	84 (21.93)	126 (32.9)	NINSHAD	78 (20.37)	11 (2.87)
75	SP	293 (48.03)	BSP	267 (43.77)	26 (4.26)	NINSHAD	23 (3.77)	27 (4.43)
76	NINSHAD	199 (48.18)	BSP	196 (47.46)	3 (0.72)	SP	11 (2.66)	7 (1.69)
77	BSP	188 (48.21)	NINSHAD	104 (26.67)	84 (21.54)	SP	84 (21.54)	14 (3.59)
78	SP	213 (35.44)	BSP	197 (32.78)	16 (2.66)	NINSHAD	162 (26.96)	29 (4.83)
79	NINSHAD	151 (44.54)	SP	88 (25.96)	63 (18.58)	BSP	75 (22.12)	25 (7.37)
80	SP	179 (42.42)	BSP	171 (40.52)	8 (1.9)	NINSHAD	46 (10.9)	26 (6.16)
81	SP	166 (41.09)	NINSHAD	120 (29.7)	46 (11.39)	BSP	81 (20.05)	37 (9.16)
82	BSP	126 (44.68)	SP	97 (34.4)	29 (10.28)	NINSHAD	43 (15.25)	16 (5.67)
83	SP	311 (70.52)	BSP	71 (16.1)	240 (54.42)	NINSHAD	39 (8.84)	20 (4.54)
84	BSP	172 (42.16)	NINSHAD	121 (29.66)	51 (12.5)	SP	77 (18.87)	38 (9.31)
85	BSP	164 (38.41)	NINSHAD	159 (37.24)	5 (1.17)	SP	80 (18.74)	24 (5.62)
86	SP	224 (39.16)	BSP	174 (30.42)	50 (8.74)	NINSHAD	142 (24.83)	32 (5.59)
87	SP	186 (33.33)	BSP	164 (29.39)	22 (3.94)	NINSHAD	161 (28.85)	47 (8.42)
88	NINSHAD	219 (38.69)	SP	188 (33.22)	31 (5.47)	BSP	123 (21.73)	36 (6.36)
89	SP	193 (42.79)	BSP	111 (24.61)	82 (18.18)	NINSHAD	100 (22.17)	47 (10.42)
90	NINSHAD	206 (54.93)	BSP	101 (26.93)	105 (28)	SP	34 (9.07)	34 (9.07)
91	NINSHAD	157 (47.43)	BSP	93 (28.1)	64 (19.33)	SP	48 (14.5)	33 (9.97)
92	SP	268 (47.6)	BSP	226 (40.14)	42 (7.46)	NINSHAD	41 (7.28)	28 (4.97)
93	SP	288 (58.66)	BSP	129 (26.27)	159 (32.39)	NINSHAD	45 (9.16)	29 (5.91)
94	NINSHAD	160 (47.34)	BSP	88 (26.04)	72 (21.3)	SP	54 (15.98)	36 (10.65)
95	BSP	110 (36.3)	NINSHAD	86 (28.38)	24 (7.92)	SP	86 (28.38)	21 (6.93)
96	SP	186 (64.81)	NINSHAD	46 (16.03)	140 (48.78)	BSP	44 (15.33)	11 (3.83)
97	SP	172 (47.51)	BSP	135 (37.29)	37 (10.22)	NINSHAD	40 (11.05)	15 (4.14)
98	BSP	230 (47.42)	SP	177 (36.49)	53 (10.93)	NINSHAD	58 (11.96)	20 (4.12)
99	SP	214 (41.39)	NINSHAD	203 (39.26)	11 (2.13)	BSP	77 (14.89)	23 (4.45)
100	NINSHAD	101 (35.82)	SP	87 (30.85)	14 (4.97)	BSP	83 (29.43)	11 (3.9)
101	BSP	250 (54.95)	SP	125 (27.47)	125 (27.48)	NINSHAD	52 (11.43)	28 (6.15)
102	BSP	183 (53.04)	NINSHAD	92 (26.67)	91 (26.37)	SP	68 (19.71)	2 (0.58)
103	NINSHAD	207 (38.48)	BSP	156 (29)	51 (9.48)	SP	141 (26.21)	34 (6.32)
104	NINSHAD	227 (48.61)	BSP	168 (35.97)	59 (12.64)	SP	41 (8.78)	31 (6.64)
105	BSP	206 (36.72)	SP	201 (35.83)	5 (0.89)	NINSHAD	104 (18.54)	50 (8.91)

Contd....

Socio-Economic Amenities - Rural

Access to Education Facilities

Particulars	Number of Villages (% of Population)				
	Available	Not Available	If Not Available (Distance of Nearest Facility)		
			A	B	C
Govt. Primary School	294 (71)	283 (29)	170 (14)	6 (0)	3 (0)
Private Primary School	40 (17)	537 (83)	5 (0)	0 (0)	0 (0)
Govt. Middle School	131 (38)	446 (62)	280 (38)	26 (3)	4 (1)
Private Middle School	19 (9)	558 (91)	28 (4)	4 (1)	0 (0)
Govt. Secondary School	29 (9)	548 (91)	189 (29)	108 (18)	8 (2)
Private Secondary School	14 (7)	563 (93)	82 (13)	49 (8)	1 (0)
Govt. Senior Secondary School	20 (7)	557 (93)	158 (24)	154 (26)	15 (2)
Private Senior Secondary School	8 (6)	569 (94)	64 (11)	49 (8)	8 (2)
Govt. Arts and Science Degree College	21 (6)	556 (94)	15 (2)	61 (12)	149 (28)
Private Arts and Science Degree College	2 (1)	575 (99)	60 (8)	72 (11)	59 (11)
Govt. Engineering College	1 (0)	576 (100)	5 (1)	11 (2)	369 (64)
Private Engineering College	0 (0)	577 (100)	3 (0)	7 (1)	31 (8)
Govt. Medicine College	0 (0)	577 (100)	25 (5)	22 (4)	355 (60)
Private Medicine College	0 (0)	577 (100)	0 (0)	3 (1)	24 (5)
Govt. Management Institute	0 (0)	577 (100)	0 (0)	9 (1)	353 (61)
Private Management Institute	0 (0)	577 (100)	0 (0)	1 (0)	36 (8)
Govt. Polytechnic	2 (1)	575 (99)	3 (1)	3 (1)	434 (77)
Private Polytechnic	0 (0)	577 (100)	0 (0)	1 (0)	11 (2)
Govt. Vocational Training School/ITI	0 (0)	577 (100)	3 (1)	17 (3)	346 (62)
Private Vocational Training School/ITI	0 (0)	577 (100)	10 (2)	31 (4)	20 (4)
Govt. Non Formal Training Centre	44 (8)	533 (92)	3 (1)	9 (2)	200 (36)
Private Non Formal Training Centre	1 (0)	576 (100)	1 (0)	4 (0)	7 (1)
Govt. School For Disabled	32 (6)	545 (94)	1 (0)	4 (0)	300 (54)
Private School For Disabled	0 (0)	577 (100)	0 (0)	0 (0)	5 (1)
Government Others	39 (8)	538 (92)	0 (0)	0 (0)	18 (3)
Private Others	0 (0)	577 (100)	0 (0)	0 (0)	1 (0)

Note : Distance A : Less than 5 km; B : Between 5-10 km; C : 10+ km.; Source : Data Analysis is based on 2011 Census.

DISCLAIMER

The Terms of Use and Disclaimer of Datanet India Private Limited (hereinafter referred to as "Datanet") for use of this analysis report of **Menhdawal Assembly Constituency (Menhdawal Vidhan Sabha)** :-

1. **Assembly Factbook™** is a Registered Trade Mark owned by Datanet.
2. All the maps are sketched and graphical representation only and have not been drawn to the scale and also not to represent the actual geographical area or boundary of the unit.
3. The data for the aforesaid analysis is based on authentic sources and has been culled from the various publications of Census, CSO and NSSO for district and block level data, various central and state government departments, Central & State Elections Commissions and the concerned Returning Officers' releases, Electoral Rolls, Election results and allied publications, internal assessment, surveys, estimates and analysis. Therefore, certain adjustment of data at micro level may have been done to arrive closer to the macro data.
4. Data have been provided on an "As Is" and "As AVAILABLE" basis
5. The colours shown in the maps or diagram and charts of a particular party, alliance or AC are indicative and do not represent them.
6. This publication which includes maps, sheets, graphs and data would be the property under copyright of Datanet only. The user may use these for its internal study, analysis and research purposes. It's public display, re-selling or any commercial uses by the user are not allowed.
7. Datanet has taken due care and caution in compilation and processing of data and allied information, but does not guarantee the accuracy, adequacy or completeness of any information/analysis and will be not responsible for any errors or omissions or for the results obtained from the use of such information/analysis.
8. All the contents for the publication have been culled from various authentic sources and Datanet reasonably believes such sources to be reliable, but does not make any representations, express or implied as to the accuracy or fitness of use of such information. The information or contents of the information/analysis do not constitute advice and should not be relied upon in making (or refraining from making) any decision. Any reliance placed upon the information provided by Datanet is the sole responsibility and strictly at the user's risk.
9. In no event will Datanet be liable for any damages (including, without limitation, damages for loss of business projects, or loss of profits) arising in contract, tort or otherwise from the use of or inability to use any of its contents, or from any action taken (or refrained from being taken) as a result of using the analysis or any of its contents. Datanet its directors, owners, editors, officials, employees, distributor and agents or any associate will not be liable for any errors in the information contained or any consequences arising from the use of the contents of the provided information/analysis.
10. If any provision of these terms and conditions is held invalid or illegal or unenforceable for any reason by any court of competent jurisdiction, such provision shall be severed and the remainder of provisions of the terms and conditions shall continue in full force and effect as if the Term of Use had been executed with the invalid, illegal or unenforceable provision eliminated.
11. If there are any discrepancies in the information provided, please bring it to attention of Datanet for suitable rectification measures.

Buy Online This Complete Book At
Datanet India eBooks Store

www.indiastatpublications.com

or go directly at

[http://www.indiastatpublications.com/
Assembly_factbook/Uttar Pradesh/Sant_Kabir_Nagar/
Menhdawal](http://www.indiastatpublications.com/Assembly_factbook/Uttar%20Pradesh/Sant_Kabir_Nagar/Menhdawal)



i **india**stat**elections**

ISBN : 978-93-5905-027-0



9 789359 050270