



Uttar Pradesh

Assembly Factbook™

Dadral Assembly Constituency



Key Electoral Data of Dadral
Assembly Constituency (Vidhan Sabha)

Uttar Pradesh

Assembly Factbook™

Dadral Assembly Constituency



Dadral Vidhan Sabha

Editor & Director

Dr. R.K. Thukral

Research Editor

Dr. Shafeeq Rahman

**Compiled, Researched and Published by
Datanet India Pvt. Ltd.**

D-100, 1st Floor,

Okhla Industrial Area, Phase-I,

New Delhi- 110020.

Ph.: 91-11- 43580781-84

Email : support@indiastatpublications.com

Website : www.indiastatelections.com

Online Book Store :

www.indiastatpublications.com

Report No. : AFB/UP-136-0125

ISBN : 978-93-5905-867-2

First Edition : January, 2018

Eighth Updated Edition : January, 2025

Price : Rs.11500/-

US\$ 310

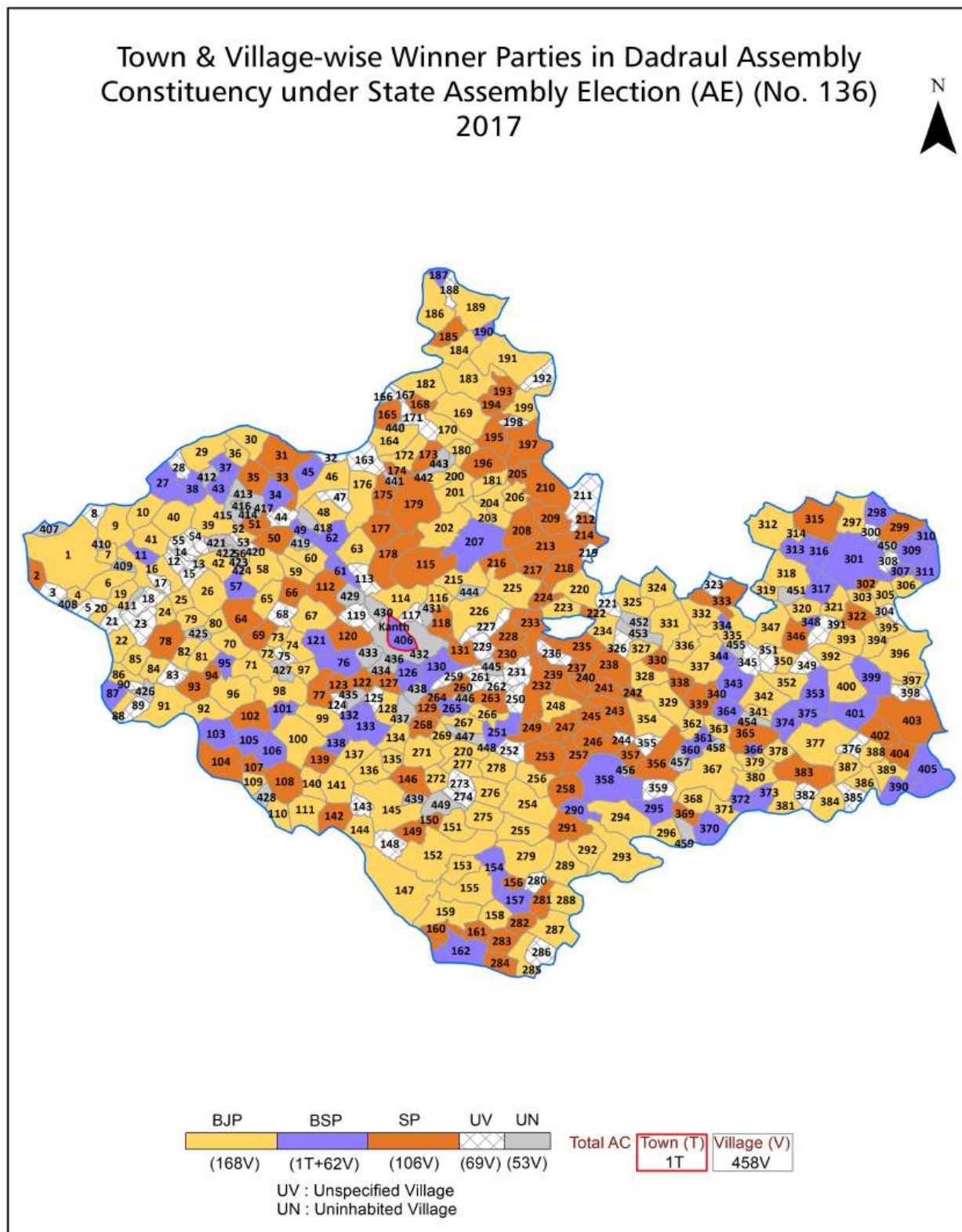
© Datanet India Pvt. Ltd.

All rights reserved. No part of this book may be reproduced, stored in a retrieval system or transmitted in any form or by any means, mechanical photocopying, photographing, scanning, recording or otherwise without the prior written permission of the publisher. Please refer to Disclaimer at page no. 364 for the use of this publication.

Printed in India

No.	Particulars	Page No.
	Introduction	
1	Assembly Constituency - (Vidhan Sabha) at a Glance Features of Assembly as per Delimitation Commission of India (2008)	1-2
	Location and Political Maps	
2	Location Map Boundaries of Assembly Constituency - (Vidhan Sabha) in District Boundaries of Assembly Constituency under Parliamentary Constituency - (Lok Sabha) Town & Village-wise Winner Parties-2024, 2022, 2019, 2017, 2014, 2012 and 2009	3-11
	Administrative Setup (2011)	
3	District Sub-district Towns Villages Inhabited Villages Uninhabited Villages Village Panchayat Intermediate Panchayat	12-31
	Demographics (2011)	
4	Population Households Rural/Urban Population Towns and Villages by Population Size Sex Ratio (Total & 0-6 Years) Religious Population Social Population Literacy Rate	32-33
	Electoral Features	
5	Important Dates of Last Elections Held Electors by Gender Service Electors Voters Voters Turnout Polling Stations & Average Number of Electors per Polling Station Electors by Age Group Present Elected Representatives	34-39
	Historical Summary Election Results	
6	Vote Share of Major Parties Winning Margin (Number & Percentage) Polarity of Parties Summary Result of Assembly Segment of Parliamentary Election 2024, 2019, 2014, 2009, 2004 and 1999 Summary Result of Assembly Elections 2022, 2017, 2012, 2007, 2002, 1996, 1993, 1991, 1989, 1985, 1980, 1977, 1974, 1969 and 1967	40-64
	Polling Station Level Election Results	
7	Name and Number of Polling Station 2024, 2022, 2019, 2017, 2014, 2012 and 2009 Polling Station-wise Electors, Voters & Voters Turnout 2024, 2022, 2019, 2017, 2014, 2012 and 2009 Polling Station wise Elections Results 2024, 2022, 2019, 2017, 2014, 2012 and 2009	65-320
8	Panchayat and Local Bodies Election Results Panchayat Result 2015 Urban Local Bodies Result 2012	321-342
	Share of Assembly Constituency	
9	Share of Assembly Constituency - (Vidhan Sabha) in State, District and Parliamentary Constituency - (Lok Sabha)	343
	Socio-Economic Amenities (2011)	
10	Access to Administrative Units Agricultural, Manufacturing and Industrial Commodities Demographic Indicators Education Health & Manpower Drinking Water Supply Sanitation Entertainment and Recreations Infrastructure Power Food Allocation Distribution and Marketing of Agriculture Commodities Infrastructure Transport and Road Infrastructure Communication Banking and Financial Services Land Use Irrigation Source	345-359
11	Abbreviation & Sources	360-363
12	Disclaimer	364

Location & Political Map



Administrative Setup

List of Village Panchayat & Intermediate Panchayat (Block) Name - 2011

Village Name	Village Panchayat Name	Intermediate Panchayat Name
Aamkhera	Saijna Ta. Aamkhera	Madnapur
Abhain	Amayan	Kanth
Ahmednagerzamimebahadurpur	Ahmadnagar Bahadurnagar	Bhawal Khera
Ainth Husainpur	Dingarpur Aslani	Bhawal Khera
Ainthapur	Eathapur	Bhawal Khera
Akbarpur Elaqua Sehramau	Nausiya	Bhawal Khera
Akbarpur Triya	Behta Pathak	Madnapur
Akhtayarpur Baghaura	Aktayarpur Baghaura	Dadrol
Akhtiyar Nagar Urf Eknaura	Aryaarnagar Urf Ekroua	Dadrol
Akrra Rasoolpur	Akari Rasoolpur	Dadrol
Alhapur	Mahmood E Sahajapur	Bhawal Khera
Aliyapur	Mahmadpurazambad	Dadrol
Amora	Amora	Kanth
Amrauli	Fhajilpur	Madnapur
Arthua	Ganchappa	Kanth
Aruaa Khanpur	Aruwa Khanpur	Kanth
Ata Khurd	Daudpur Kahaliya	Bhawal Khera
Atabujurg	Atta Bujurg	Bhawal Khera
Atiwra	Atiwara	Madnapur
Audapur	Chandapur	Kanth
Azizganj	Bhedpur	Dadrol
Azizpur Jignear	Mutihasa	Dadrol
Azizpur Ta Sunaura	Sunoura Ajmatpur	Dadrol
Azizpur Talluque Rajhaua	Azizpur Tailqur Rajhaua	Bhawal Khera
Babauri Elaqa Marena	Amora	Kanth
Baberpur	Vikrampur	Kanth
Badshahnager	Badshahnagar	Bhawal Khera
Bahadurpur	Kuiyan	Kanth
Bahadurpur Bishunipatti	Thakiyai Parvejpur	Dadrol

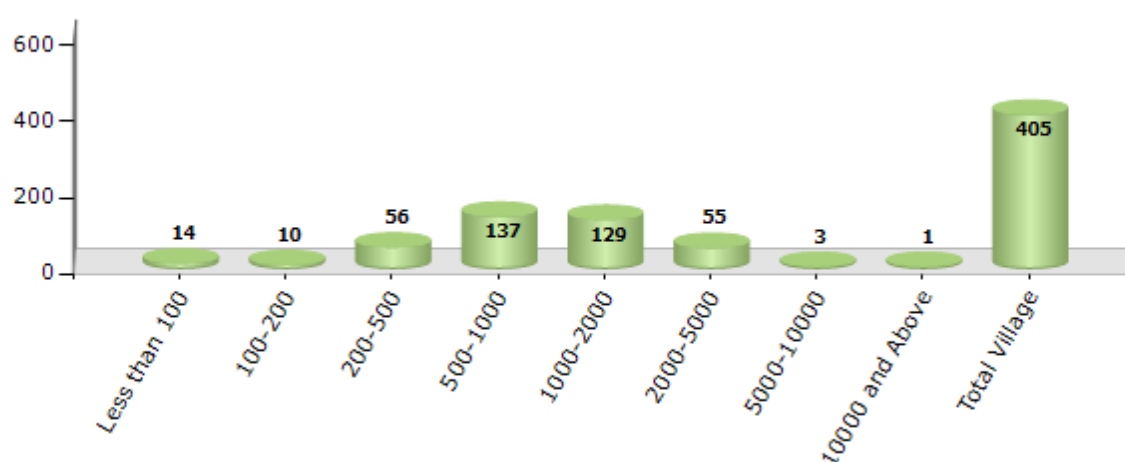
Contd....

Demographics

Number of Villages by Population Size - 2011

Less than 100	100-200	200-500	500-1000	1000-2000	2000-5000	5000-10000	10000 and Above	Total Village
14	10	56	137	129	55	3	1	405

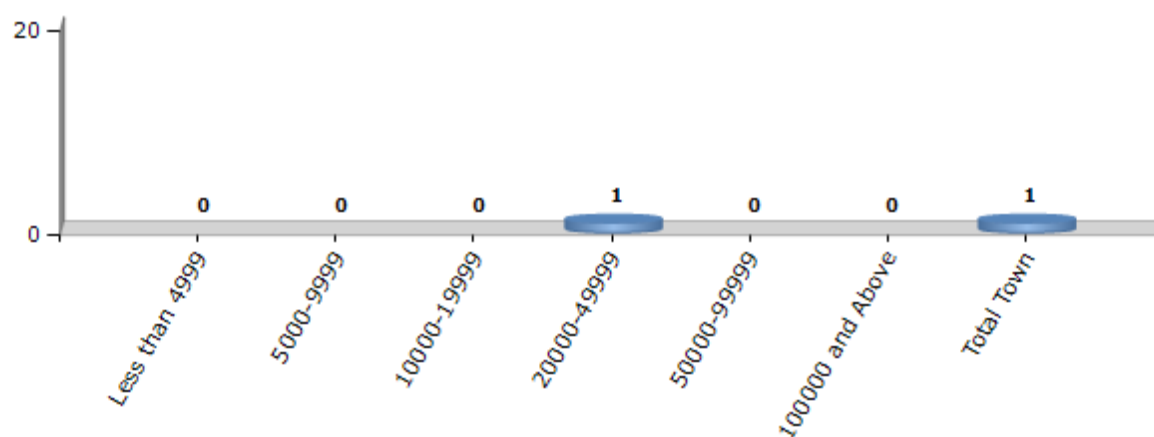
Number of Villages by Population Size - 2011



Number of Towns by Population Size - 2011

Less than 4999	5000-9999	10000-19999	20000-49999	50000-99999	100000 and Above	Total Town
0	0	0	1	0	0	1

Number of Towns by Population Size - 2011

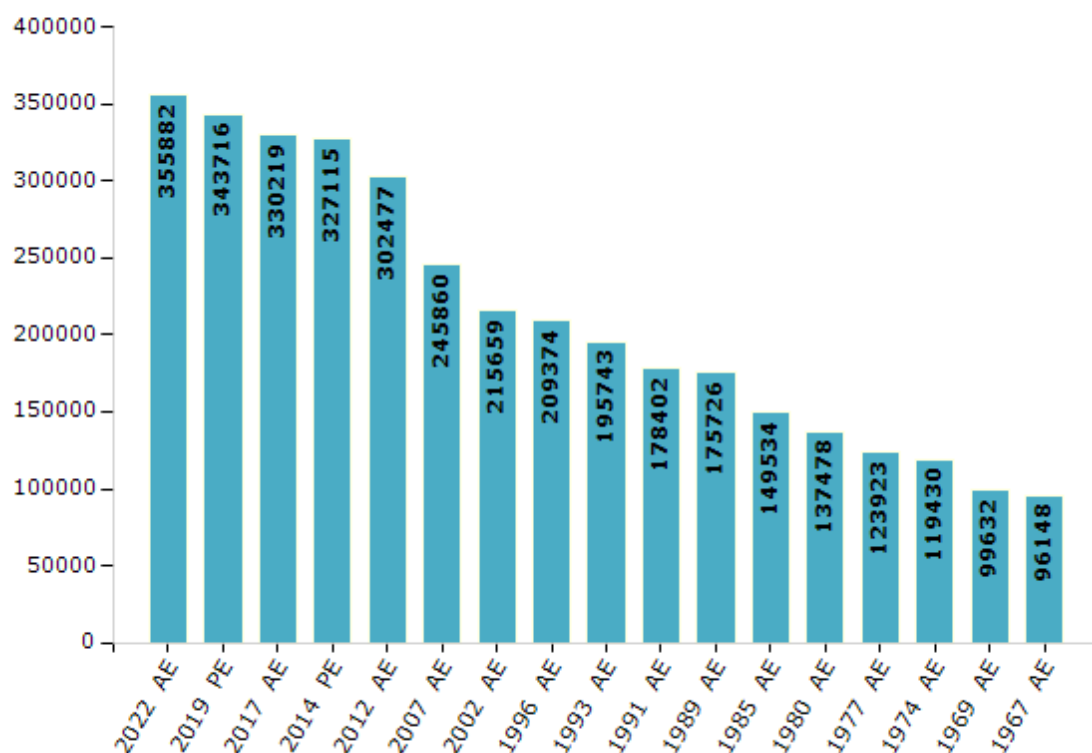


Electoral Features

Electors by Male & Female

Year	Male	Female	Others	Total	Year	Male	Female	Others	Total
2022 AE	193565	162263	54	355882	1991 AE	104271	74131	-	178402
2019 PE	188512	155152	52	343716	1989 AE	102876	72850	-	175726
2017 AE	182598	147566	55	330219	1985 AE	80715	68819	-	149534
2014 PE	182001	145060	54	327115	1980 AE	75675	61803	-	137478
2012 AE	167746	134725	6	302477	1977 AE	67733	56190	-	123923
2009 PE	-	-	-	-	1974 AE	64733	54697	-	119430
2007 AE	134897	110963	-	245860	1969 AE	53806	45826	-	99632
2004 PE	-	-	-	-	1967 AE	-	-	-	96148
2002 AE	112142	103517	-	215659	1962 AE	-	-	-	-
1999 PE	-	-	-	-	1957 AE	-	-	-	-
1996 AE	108876	100498	-	209374	1952 AE	-	-	-	-
1993 AE	110202	85541	-	195743					

Number of Electors



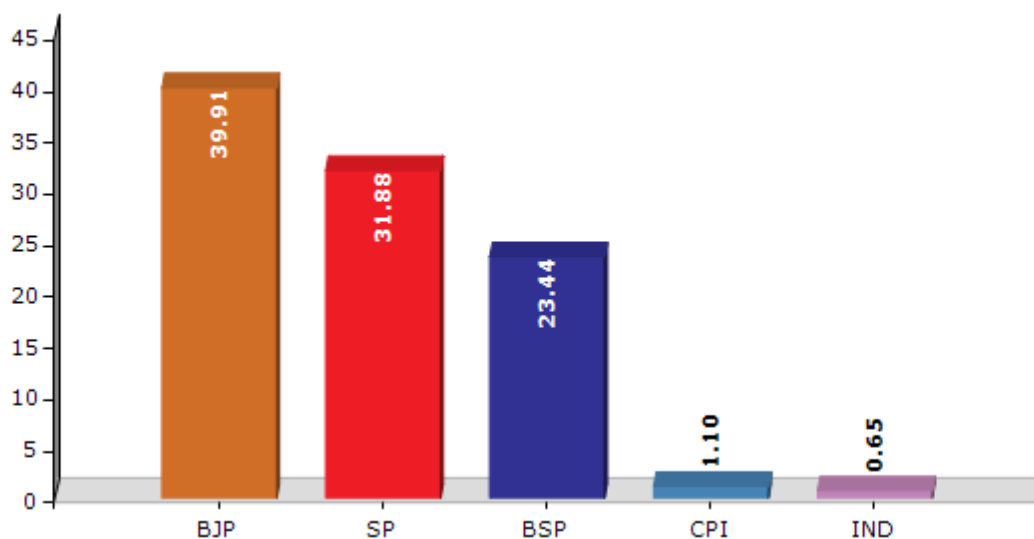
Note : AE : Assembly Election, PE : Assembly Segment of Parliamentary Election

Historical Summary Election Results

Summary Result of Assembly Election - 2017

Candidate Name	Party	Votes	Votes %
Manvendra Singh	BJP	86435	39.91
Rammurtee Singh Verma	SP	69037	31.88
Rizwan Ali	BSP	50762	23.44
Roopa	CPI	2387	1.1
Kuver	IND	1410	0.65
Pratap Singh	IND	1246	0.58
Rajendra Prasad	IND	971	0.45
Gur Dayal	BSRD	689	0.32
Omkar Singh Verma	LD	687	0.32
Gur Preet Singh	IND	556	0.26
	NOTA	2383	1.1

Votes Percentage of Top Parties - 2017



Polling Station Level Election Results

Number and Name of Polling Stations (PS) (2022)

Number of Polling Stations	Name of Polling Stations	Number of Polling Stations	Name of Polling Stations
1	Primary School Gopalpur Room 1	22	Primary School Banthara Room 1
2	Primary School Gopalpur Room 2	23	Primary School Banthara Room 2
3	Primary School Siroman Nagar	24	Primary School Kalyanpur Chamraura
4	Primary School Nagariya	25	Primary School Dhaka Udharanpur
5	Primary School Gobarsanda Room 1	26	Primary School Hismaha
6	Primary School Gobarsanda Room 2	27	Primary School Khiriyia Udait
7	Primary School Dalelapur	28	Primary School Ghuswari
8	Junior High School Parasin	29	Primary School Harnokha
9	Primary School Piproli Room 1	30	Primary School Vamanua
10	Primary School Piproli Room 2	31	Primary School Hasanpur Raskoopa
11	Primary School Siura Ilaka Gobarsanda	32	Primary School Meerpur Mafi
12	Primary School Pingari Pingara First Room	33	Primary School Khamariya
13	Primary School Pingari Pingara Second Room	34	Primary School Gandhar
14	Primary School Kohni	35	Primary School Dhakiya Parwejpur
15	Primary School Dhanyaura First Room	36	Primary School Bahadurpur Vishunpatti
16	Primary School Dhanyaura Second Room	37	Primary School Khanpur Hakeempur
17	Primary School Sunaura Azmatpur	38	Primary School Parvejpur
18	Primary School Bakhtyarpur	39	Primary School Khanpur (Kuilaha Patti)
19	Primary School Ajijpur Naugawa	40	Primary School Kashinagar (Rahman Nagar Urf Raikhera)
20	Primary School Kapseda First Room	41	Primary School Nagla Hazi
21	Primary School Kapseda Second Room	42	Primary School Bambiyahar

Contd....

Polling Station Level Election Results

Polling Station-wise Votes Secured by Overall Top Five Parties in Dadral Assembly in Assembly Election (AE) under Shahjahanpur Parliamentary Constituency in Uttar Pradesh (2022)

Number of Polling Station	Winner - Manvendra Singh (BJP)	Runner-up - Rajesh Kumar Verma (SP)	3rd - Chandraketu Maurya (BSP)	4th - Akhilesh Kumar (IND)	5th - Anil Kumar Bharti (IND)	NOTA	Other	Total Votes Secured
36	266	29	2	2	2	0	5	306
37	629	79	4	6	18	3	23	762
38	402	76	9	4	0	2	8	501
39	287	50	4	2	4	0	4	351
40	321	450	6	2	5	5	5	794
41	196	137	20	1	3	5	7	369
42	145	164	0	1	1	0	7	318
43	227	152	51	4	1	6	10	451
44	188	306	13	6	1	1	6	521
45	182	295	3	0	1	1	4	486
46	273	176	91	2	1	1	7	551
47	341	174	19	1	2	2	7	546
48	311	263	10	8	7	7	34	640
49	258	124	1	3	2	0	7	395
50	236	278	20	6	3	1	12	556
51	323	253	13	1	2	0	8	600
52	328	203	4	3	5	1	9	553
53	325	268	16	3	9	6	7	634
54	316	436	16	12	8	3	11	802
55	412	280	42	7	6	3	39	789
56	268	261	92	7	7	2	18	655
57	305	307	32	1	1	4	6	656
58	332	333	26	30	5	2	5	733
59	524	231	57	18	3	1	18	852
60	287	167	2	2	2	1	9	470
61	260	384	63	6	2	3	11	729
62	267	296	13	3	5	3	9	596
63	187	165	76	2	5	4	11	450
64	169	211	13	0	3	1	9	406
65	224	294	25	13	2	3	11	572
66	237	119	16	4	5	1	42	424
67	262	197	33	3	6	6	14	521
68	268	517	26	3	8	2	14	838
69	197	67	64	0	4	0	6	338
70	324	130	33	11	1	0	1	500

Contd....

Polling Station Level Election Results

Winner, Runner-up and 3rd Party Position & Winning Margin According to Polling Stations in Dadral Assembly in Assembly Election (AE) under Shahjahanpur Parliamentary Constituency in Uttar Pradesh (2022)

Polling Station Number	Winner Party	Winner Votes (%)	Runner-up Party	Runner-up Votes (%)	Winning Margin Votes (%)	Third Party	Third Party Votes (%)	Other Votes (%)
71	BJP	295 (50)	SP	219 (37.12)	76 (12.88)	BSP	32 (5.42)	44 (7.46)
72	BJP	163 (40.85)	SP	119 (29.82)	44 (11.03)	BSP	99 (24.81)	18 (4.51)
73	SP	331 (54.35)	BJP	239 (39.24)	92 (15.11)	IND (AK)	12 (1.97)	27 (4.43)
74	SP	148 (53.24)	BSP	74 (26.62)	74 (26.62)	BJP	47 (16.91)	9 (3.24)
75	SP	158 (52.49)	BJP	101 (33.55)	57 (18.94)	BSP	33 (10.96)	9 (2.99)
76	SP	295 (46.83)	BJP	262 (41.59)	33 (5.24)	BSP	32 (5.08)	41 (6.51)
77	BJP	252 (61.92)	SP	139 (34.15)	113 (27.77)	BSP	6 (1.47)	10 (2.46)
78	BJP	76 (44.71)	BSP	74 (43.53)	2 (1.18)	SP	17 (10)	3 (1.76)
79	SP	334 (67.61)	BJP	140 (28.34)	194 (39.27)	LJPRV	4 (0.81)	16 (3.24)
80	BJP	145 (53.11)	BSP	66 (24.18)	79 (28.93)	SP	54 (19.78)	8 (2.93)
81	SP	259 (50.59)	BJP	200 (39.06)	59 (11.53)	BSP	18 (3.52)	35 (6.84)
82	BJP	385 (66.84)	SP	132 (22.92)	253 (43.92)	BSP	41 (7.12)	18 (3.13)
83	BJP	272 (57.51)	SP	161 (34.04)	111 (23.47)	BSP	19 (4.02)	21 (4.44)
84	BJP	399 (82.44)	SP	58 (11.98)	341 (70.46)	IND (AKB)	8 (1.65)	19 (3.93)
85	BJP	259 (77.31)	SP	44 (13.13)	215 (64.18)	IND (AKB)	9 (2.69)	23 (6.87)
86	SP	420 (51.98)	BJP	264 (32.67)	156 (19.31)	BSP	73 (9.03)	51 (6.31)
87	BSP	267 (83.7)	BJP	30 (9.4)	237 (74.3)	SP	19 (5.96)	3 (0.94)
88	SP	408 (54.11)	BJP	259 (34.35)	149 (19.76)	BSP	74 (9.81)	13 (1.72)
89	BJP	453 (66.52)	SP	189 (27.75)	264 (38.77)	BSP	10 (1.47)	29 (4.26)
90	BJP	425 (63.24)	SP	196 (29.17)	229 (34.07)	BSP	22 (3.27)	29 (4.32)
91	BJP	371 (57.43)	SP	211 (32.66)	160 (24.77)	BSP	47 (7.28)	17 (2.63)
92	BJP	336 (59.05)	SP	203 (35.68)	133 (23.37)	IND (AKB)	10 (1.76)	20 (3.51)
93	BJP	230 (53.36)	SP	180 (41.76)	50 (11.6)	BSP	6 (1.39)	15 (3.48)
94	SP	225 (49.34)	BJP	196 (42.98)	29 (6.36)	AAP	15 (3.29)	20 (4.39)
95	SP	175 (38.72)	BJP	162 (35.84)	13 (2.88)	BSP	103 (22.79)	12 (2.65)
96	BSP	262 (71.78)	SP	58 (15.89)	204 (55.89)	BJP	35 (9.59)	10 (2.74)
97	BJP	241 (46.62)	SP	232 (44.87)	9 (1.75)	BSP	16 (3.09)	28 (5.42)
98	BJP	346 (65.78)	SP	95 (18.06)	251 (47.72)	BSP	55 (10.46)	30 (5.7)
99	SP	285 (65.52)	BJP	125 (28.74)	160 (36.78)	IND (AK)	9 (2.07)	16 (3.68)
100	BSP	101 (33.44)	BJP	93 (30.79)	8 (2.65)	SP	87 (28.81)	21 (6.95)
101	SP	100 (37.74)	BJP	88 (33.21)	12 (4.53)	BSP	72 (27.17)	5 (1.89)
102	BJP	193 (59.2)	SP	95 (29.14)	98 (30.06)	IND (AK)	16 (4.91)	22 (6.75)
103	BJP	279 (56.82)	SP	193 (39.31)	86 (17.51)	IND (AK)	5 (1.02)	14 (2.85)
104	BJP	346 (54.57)	SP	194 (30.6)	152 (23.97)	BSP	62 (9.78)	32 (5.05)
105	BJP	170 (38.64)	SP	155 (35.23)	15 (3.41)	JANADIP	62 (14.09)	53 (12.05)

Contd....

Socio-Economic Amenities - Rural

Access to Education Facilities

Particulars	Number of Villages (% of Population)				
	Available	Not Available	If Not Available (Distance of Nearest Facility)		
			A	B	C
Govt. Primary School	358 (96)	47 (4)	25 (2)	0 (0)	3 (0)
Private Primary School	40 (15)	365 (85)	1 (0)	0 (0)	0 (0)
Govt. Middle School	180 (65)	225 (35)	119 (17)	26 (3)	21 (4)
Private Middle School	28 (12)	377 (88)	15 (3)	5 (0)	2 (0)
Govt. Secondary School	16 (7)	389 (93)	61 (16)	117 (26)	64 (13)
Private Secondary School	9 (4)	396 (96)	66 (15)	31 (7)	10 (3)
Govt. Senior Secondary School	8 (3)	397 (97)	55 (14)	123 (30)	77 (17)
Private Senior Secondary School	9 (4)	396 (96)	42 (11)	41 (9)	7 (3)
Govt. Arts and Science Degree College	4 (1)	401 (99)	8 (4)	64 (19)	197 (46)
Private Arts and Science Degree College	1 (1)	404 (99)	4 (1)	15 (4)	54 (14)
Govt. Engineering College	0 (0)	405 (100)	0 (0)	6 (2)	121 (30)
Private Engineering College	0 (0)	405 (100)	3 (1)	12 (3)	201 (53)
Govt. Medicine College	0 (0)	405 (100)	12 (3)	18 (7)	139 (34)
Private Medicine College	0 (0)	405 (100)	1 (0)	1 (0)	160 (43)
Govt. Management Institute	0 (0)	405 (100)	0 (0)	15 (6)	108 (26)
Private Management Institute	2 (0)	403 (100)	5 (2)	21 (7)	148 (35)
Govt. Polytechnic	1 (0)	404 (100)	8 (2)	45 (17)	308 (73)
Private Polytechnic	0 (0)	405 (100)	0 (0)	0 (0)	7 (1)
Govt. Vocational Training School/ITI	0 (0)	405 (100)	7 (3)	42 (12)	324 (77)
Private Vocational Training School/ITI	0 (0)	405 (100)	0 (0)	0 (0)	2 (0)
Govt. Non Formal Training Centre	2 (1)	403 (99)	10 (3)	37 (8)	252 (62)
Private Non Formal Training Centre	0 (0)	405 (100)	0 (0)	4 (1)	1 (0)
Govt. School For Disabled	0 (0)	405 (100)	2 (0)	5 (1)	132 (33)
Private School For Disabled	0 (0)	405 (100)	5 (1)	1 (0)	9 (2)
Government Others	0 (0)	405 (100)	0 (0)	0 (0)	4 (1)
Private Others	0 (0)	405 (100)	0 (0)	0 (0)	0 (0)

Note : Distance A : Less than 5 km; B : Between 5-10 km; C : 10+ km.; Source : Data Analysis is based on 2011 Census.

DISCLAIMER

The Terms of Use and Disclaimer of Datanet India Private Limited (hereinafter referred to as "Datanet") for use of this analysis report of **Dadral Assembly Constituency (Dadral Vidhan Sabha)** :-

1. **Assembly Factbook™** is a Registered Trade Mark owned by Datanet.
2. All the maps are sketched and graphical representation only and have not been drawn to the scale and also not to represent the actual geographical area or boundary of the unit.
3. The data for the aforesaid analysis is based on authentic sources and has been culled from the various publications of Census, CSO and NSSO for district and block level data, various central and state government departments, Central & State Elections Commissions and the concerned Returning Officers' releases, Electoral Rolls, Election results and allied publications, internal assessment, surveys, estimates and analysis. Therefore, certain adjustment of data at micro level may have been done to arrive closer to the macro data.
4. Data have been provided on an "As Is" and "As AVAILABLE" basis
5. The colours shown in the maps or diagram and charts of a particular party, alliance or AC are indicative and do not represent them.
6. This publication which includes maps, sheets, graphs and data would be the property under copyright of Datanet only. The user may use these for its internal study, analysis and research purposes. It's public display, re-selling or any commercial uses by the user are not allowed.
7. Datanet has taken due care and caution in compilation and processing of data and allied information, but does not guarantee the accuracy, adequacy or completeness of any information/analysis and will be not responsible for any errors or omissions or for the results obtained from the use of such information/analysis.
8. All the contents for the publication have been culled from various authentic sources and Datanet reasonably believes such sources to be reliable, but does not make any representations, express or implied as to the accuracy or fitness of use of such information. The information or contents of the information/analysis do not constitute advice and should not be relied upon in making (or refraining from making) any decision. Any reliance placed upon the information provided by Datanet is the sole responsibility and strictly at the user's risk.
9. In no event will Datanet be liable for any damages (including, without limitation, damages for loss of business projects, or loss of profits) arising in contract, tort or otherwise from the use of or inability to use any of its contents, or from any action taken (or refrained from being taken) as a result of using the analysis or any of its contents. Datanet its directors, owners, editors, officials, employees, distributor and agents or any associate will not be liable for any errors in the information contained or any consequences arising from the use of the contents of the provided information/analysis.
10. If any provision of these terms and conditions is held invalid or illegal or unenforceable for any reason by any court of competent jurisdiction, such provision shall be severed and the remainder of provisions of the terms and conditions shall continue in full force and effect as if the Term of Use had been executed with the invalid, illegal or unenforceable provision eliminated.
11. If there are any discrepancies in the information provided, please bring it to attention of Datanet for suitable rectification measures.

Buy Online This Complete Book At
Indiastat Publication Book Store

www.indiastatpublications.com

or go directly at

[http://www.indiastatpublications.com/
Assembly_factbook/Uttar Pradesh/Shahjahanpur/ Dadral](http://www.indiastatpublications.com/Assembly_factbook/Uttar%20Pradesh/Shahjahanpur/Dadral)

 **indiastat**elections

ISBN : 978-93-5905-867-2



9 789359 058672