



Uttar Pradesh

Assembly Factbook™

Jalalabad Assembly Constituency



Key Electoral Data of Jalalabad
Assembly Constituency (Vidhan Sabha)

Uttar Pradesh

Assembly Factbook™

Jalalabad Assembly Constituency



Jalalabad Vidhan Sabha

Editor & Director

Dr. R.K. Thukral

Research Editor

Dr. Shafeeq Rahman

**Compiled, Researched and Published by
Datanet India Pvt. Ltd.**

D-100, 1st Floor,
Okhla Industrial Area, Phase-I,
New Delhi- 110020.
Ph.: 91-11- 43580781-84
Email : support@indiastatpublications.com
Website : www.indiastatelections.com

Online Book Store :

www.indiastatpublications.com

Report No. : AFB/UP-132-0123

ISBN : 978-93-5905-029-4

First Edition : January, 2018

Sixth Updated Edition : January, 2023

Price : Rs.11500/-

US\$ 310

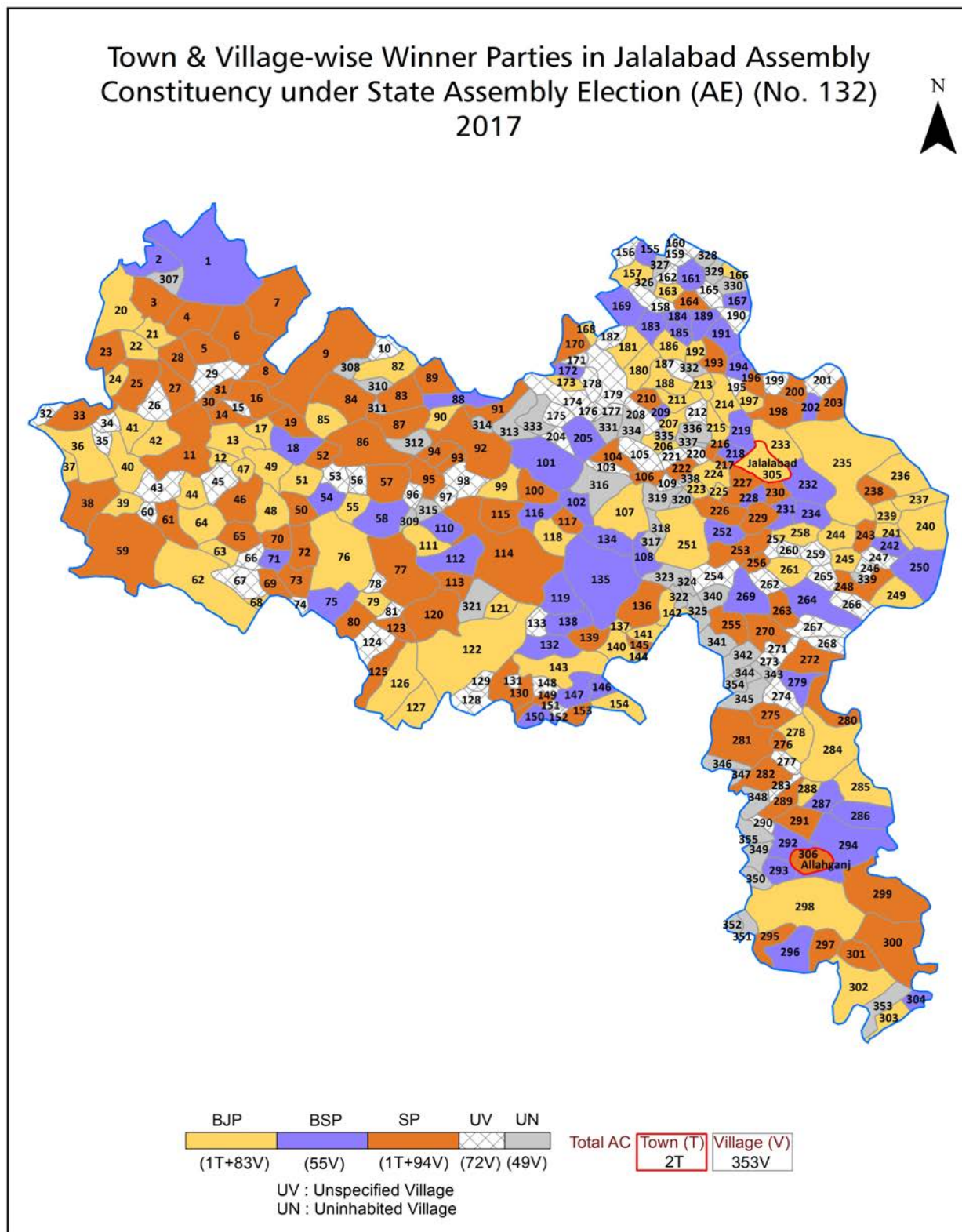
© Datanet India Pvt. Ltd.

All rights reserved. No part of this book may be reproduced, stored in a retrieval system or transmitted in any form or by any means, mechanical photocopying, photographing, scanning, recording or otherwise without the prior written permission of the publisher. Please refer to Disclaimer at page no. 340 for the use of this publication.

Printed in India

No.	Particulars	Page No.
	Introduction	
1	Assembly Constituency - (Vidhan Sabha) at a Glance Features of Assembly as per Delimitation Commission of India (2008)	1-2
	Location and Political Maps	
2	Location Map Boundaries of Assembly Constituency - (Vidhan Sabha) in District Boundaries of Assembly Constituency under Parliamentary Constituency - (Lok Sabha) Town & Village-wise Winner Parties-2022, 2019, 2017, 2014, 2012 and 2009	3-11
	Administrative Setup (2011)	
3	District Sub-district Towns Villages Inhabited Villages Uninhabited Villages Village Panchayat Intermediate Panchayat	12-27
	Demographics (2011)	
4	Population Households Rural/Urban Population Towns and Villages by Population Size Sex Ratio (Total & 0-6 Years) Religious Population Social Population Literacy Rate	28-29
	Electoral Features	
5	Important Dates of Last Elections Held Electors by Gender Service Electors Voters Voters Turnout Polling Stations & Average Number of Electors per Polling Station Electors by Age Group Present Elected Representatives	30-35
	Historical Summary Election Results	
6	Vote Share of Major Parties Winning Margin (Number & Percentage) Polarity of Parties Summary Result of Assembly Segment of Parliamentary Election 2019, 2014, 2009, 2004 and 1999 Summary Result of Assembly Elections 2022, 2017, 2012, 2007, 2002, 1996, 1993, 1991, 1989, 1985, 1980, 1977, 1974, 1969, 1967, 1962, 1957 and 1952	36-62
	Polling Station Level Election Results	
7	Name and Number of Polling Station 2022, 2019, 2017, 2014, 2012 and 2009 Polling Station-wise Electors, Voters & Voters Turnout 2022, 2019, 2017, 2014, 2012 and 2009 Polling Station wise Elections Results 2022, 2019, 2017, 2014, 2012 and 2009	63-296
8	Panchayat and Local Bodies Election Results Panchayat Result 2015 Urban Local Bodies Result 2012	297-318
	Share of Assembly Constituency	
9	Share of Assembly Constituency - (Vidhan Sabha) in State, District and Parliamentary Constituency - (Lok Sabha)	319
	Socio-Economic Amenities (2011)	
10	Access to Administrative Units Agricultural, Manufacturing and Industrial Commodities Demographic Indicators Education Health & Manpower Drinking Water Supply Sanitation Entertainment and Recreations Infrastructure Power Food Allocation Distribution and Marketing of Agriculture Commodities Infrastructure Transport and Road Infrastructure Communication Banking and Financial Services Land Use Irrigation Source	321-335
11	Abbreviation & Sources	336-339
12	Disclaimer	340

Location & Political Map



Administrative Setup

List of Village Panchayat & Intermediate Panchayat (Block) Name - 2011

Village Name	Village Panchayat Name	Intermediate Panchayat Name
Abdadpur Albela	Chakchandsen	Jalalabad
Abdulla Nagar Milkiya	Gullah	Kalan
Abichar Pur	Pilani Uttar	Mirzapur
Afatiapur	Laharabar Aftiyar	Jalalabad
Agarasi	Kudrasi	Kalan
Aka Khera	Dolapur	Jalalabad
Alhadadpur Baihari	Alhadadpur Baihari	Jalalabad
Allahganj	Allahganj	Jalalabad
Amalia Buzurg	Amalia Buzurg	Jalalabad
Amalia Khurd	Amalia Buzurg	Jalalabad
Amapur Amela	Dolapur	Jalalabad
Andhi Dhehi	Andhi Dhehi	Kalan
Ashrafpur	Sidhol	Jalalabad
Astoli	Astoli	Mirzapur
Atamadpur Pidriya	Atamadpur Chak	Kalan
Atmadpur Chak	Atmadpur Chak	Kalan
Atri Nizampur	Beedhapur Sithouli	Mirzapur
Auranga Bad	Auranga Bad	Mirzapur
Azam Pur	Bangaon	Mirzapur
Bahadurpur	Harguraiya	Jalalabad
Bajhera Mahua Dari	Bajhera Mahua Dari	Jalalabad
Baldeopur T. Khandhar	Churghuti	Jalalabad
Ballia	Basai Ballia	Mirzapur
Bamela	Diura	Madnapur
Ban Gaon	Ban Gaon	Mirzapur
Bans Khera Kalan	Bans Khera Kalan	Madnapur
Bara Kalan	Barakalan	Kalan
Bara Khurd	Bara Khurd	Kalan
Baru Aari	Dolapur	Jalalabad

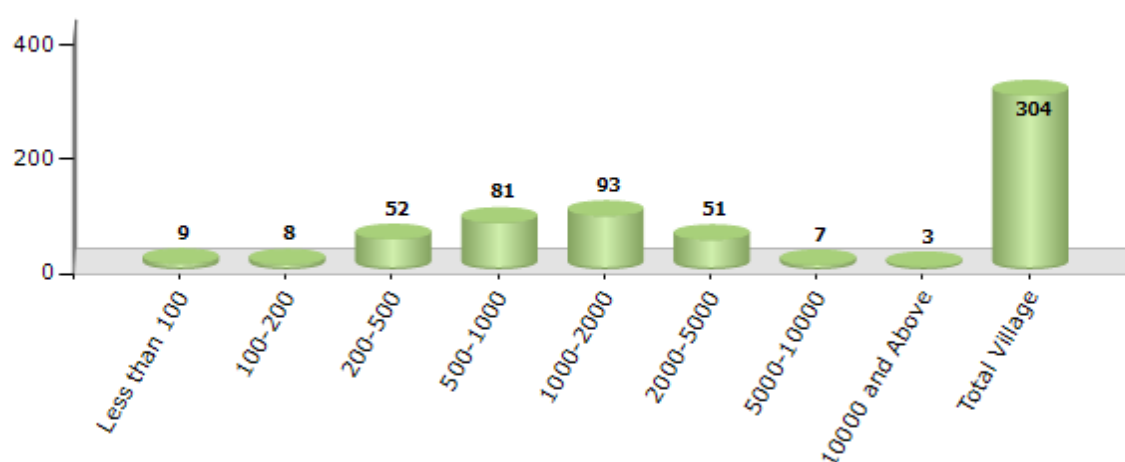
Contd....

Demographics

Number of Villages by Population Size - 2011

Less than 100	100-200	200-500	500-1000	1000-2000	2000-5000	5000-10000	10000 and Above	Total Village
9	8	52	81	93	51	7	3	304

Number of Villages by Population Size - 2011



Number of Towns by Population Size - 2011

Less than 4999	5000-9999	10000-19999	20000-49999	50000-99999	100000 and Above	Total Town
0	0	1	1	0	0	2

Number of Towns by Population Size - 2011



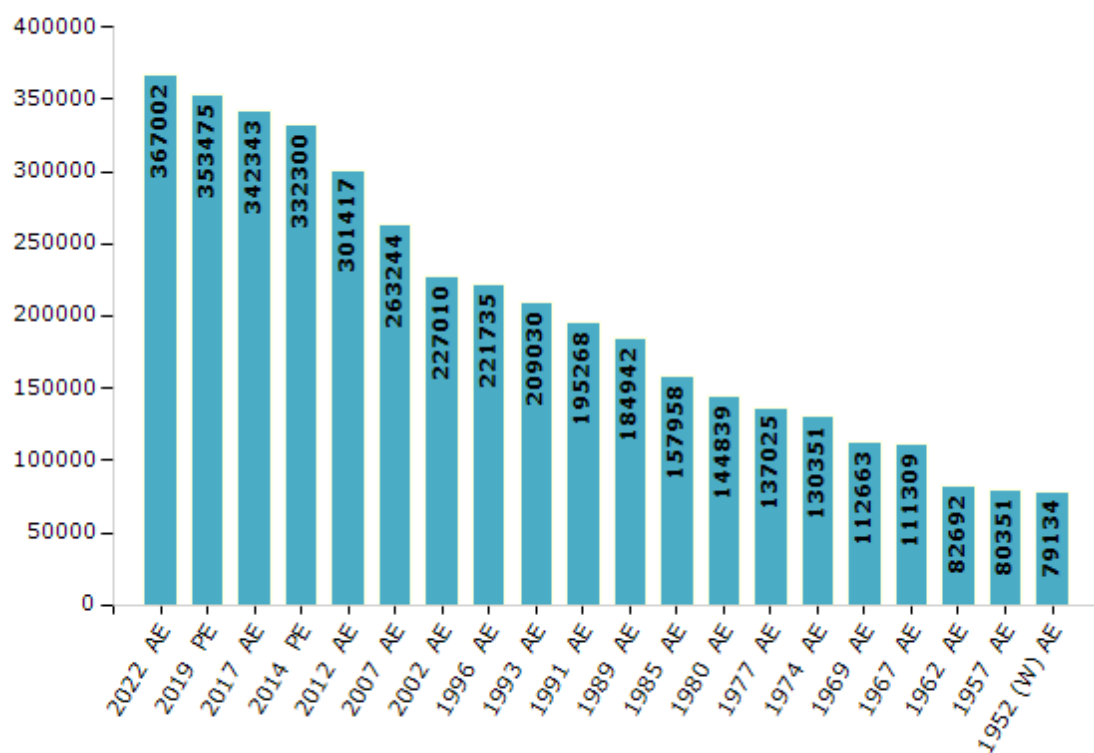
Electoral Features

Electors by Male & Female

Year	Male	Female	Others	Total
2022 AE	203076	163907	19	367002
2019 PE	198073	155384	18	353475
2017 AE	193215	149113	15	342343
2014 PE	188631	143660	9	332300
2012 AE	171135	130279	3	301417
2009 PE	-	-	-	-
2007 AE	147820	115424	-	263244
2004 PE	-	-	-	-
2002 AE	120318	106692	-	227010
1999 PE	-	-	-	-
1996 AE	113306	108429	-	221735
1993 AE	119537	89493	-	209030

Year	Male	Female	Others	Total
1991 AE	103296	91972	-	195268
1989 AE	97921	87021	-	184942
1985 AE	85330	72628	-	157958
1980 AE	84186	60653	-	144839
1977 AE	79296	57729	-	137025
1974 AE	74632	55719	-	130351
1969 AE	61971	50692	-	112663
1967 AE	-	-	-	111309
1962 AE	-	-	-	82692
1957 AE	-	-	-	80351
1952 (W) AE	-	-	-	79134

Number of Electors



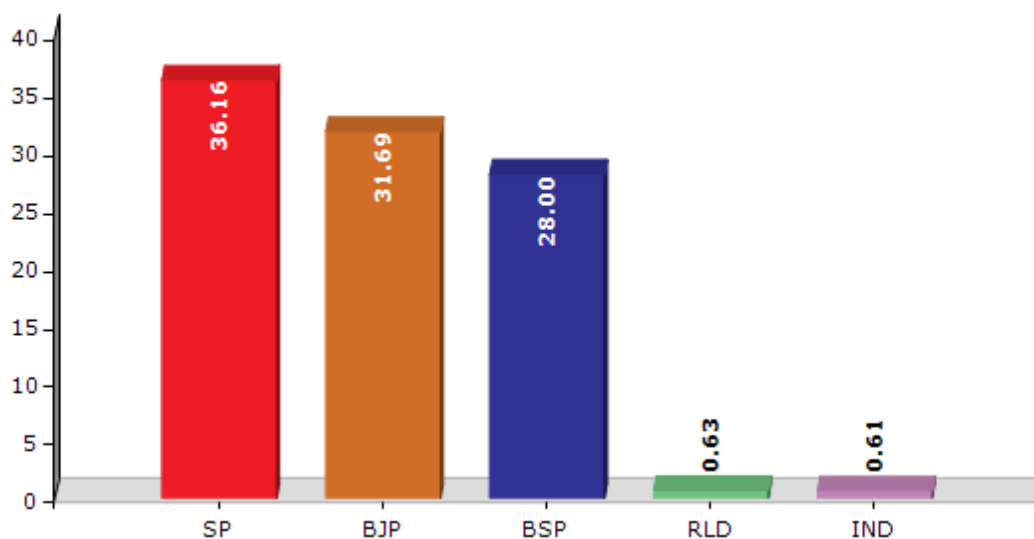
Note : AE : Assembly Election, PE : Assembly Segment of Parliamentary Election, (W) : Jalalabad West

Historical Summary Election Results

Summary Result of Assembly Election - 2017

Candidate Name	Party	Votes	Votes %
Sharadvir Singh	SP	75326	36.16
Manoj Kashyap	BJP	66029	31.69
Neeraj Kushwaha Maurya	BSP	58337	28
Amit Priyadarshi Rajput	RLD	1306	0.63
Asha Ram	IND	1281	0.61
Ram Prakash	BSRD	1175	0.56
Mohd. Akil	BMUP	1149	0.55
Bharat Bhushan	IND	1065	0.51
Jay Shree	LD	621	0.3
Jagpal	RVNP	429	0.21
	NOTA	1614	0.77

Votes Percentage of Top Parties - 2017



Polling Station Level Election Results

Number and Name of Polling Stations (PS) (2022)

Number of Polling Stations	Name of Polling Stations	Number of Polling Stations	Name of Polling Stations
1	Primary School Daranagar Room 1	22	Primary School. Hathani Nagariy
2	Primary School Daranagar Room 2	23	Primary School. Barakalan Purvi Room
3	Primary School Ikona Shivpuri	24	Primary School. Barakalan Paschimi Room
4	Primary School Patna Devkali	25	J.H.S. Barakalan
5	Primary School. Nagowan	26	Primary School Barakhurdh Extra Room
6	Primary School Dhhrampur Ganeshpur North Room	27	Primary School Barakhurdh South Room
7	Primary School Dhhrampur Ganeshpur South Room	28	Primary School Sanay
8	J.H.S Aulo M0 Anand Nagar	29	Primary School Telooaa
9	J.H.S Khajuri Room 2	30	Primary School Rampura Ta Bara
10	J.H.S Khajuri Room 4	31	Primary School Madanpur
11	Primary School Gadhi Room 1	32	Primary School. Setha
12	Primary School Gadhi Room 2	33	Primary School. Gangora Room 1
13	Primary School.Gutiya	34	Primary School. Gangora Room 2
14	Primary School. Gudi	35	Primary School Astoli Purvi Room
15	Primary School. Parthvipur Room 1	36	Primary School Astoli Paschimi Room
16	Primary School. Parthvipur Room 2	37	Primary School. Damuliya
17	Primary School. Kuberpur	38	Primary School Jaroli
18	Primary School. Dasiya Room 1	39	Primary School. Kothi Urf Gulathi
19	Primary School. Dasiya Room 2	40	Primary School Habibulapur Urf Amratapur
20	Primary School. Shrinagar	41	Primary School. Mai Khurdh Kalan
21	Primary School. Beriya Ma0 Garali	42	Primary School Ikariy Kheda Room 1

Contd....

Polling Station Level Election Results

Polling Station-wise Votes Secured by Overall Top Five Parties in Jalalabad Assembly in Assembly Election (AE) under Shahjahanpur Parliamentary Constituency in Uttar Pradesh (2022)

Number of Polling Station	Winner - Hari Prakash Verma (BJP)	Runner-up - Neeraj (Kushwaha) Maurya (SP)	3rd - Anuruddh Singh (BSP)	4th - Santram Singh Chauhan (AAP)	5th - Gurmeet Kaur (INC)	NOTA	Other	Total Votes Secured
36	156	106	91	4	2	2	4	365
37	104	419	84	3	4	4	10	628
38	153	323	110	3	7	5	10	611
39	144	35	74	3	1	3	3	263
40	227	327	27	7	7	4	3	602
41	95	371	98	2	5	5	6	582
42	124	295	36	0	1	2	1	459
43	92	213	160	5	2	6	2	480
44	281	124	19	2	2	5	5	438
45	189	447	33	3	2	4	3	681
46	297	190	24	2	3	0	3	519
47	106	426	62	1	1	4	3	603
48	410	163	22	6	5	2	2	610
49	191	46	39	2	3	3	3	287
50	161	389	51	2	2	1	4	610
51	375	126	7	8	3	5	6	530
52	393	66	76	13	5	4	12	569
53	241	104	0	3	0	1	2	351
54	372	43	32	2	1	3	3	456
55	293	81	8	4	1	2	9	398
56	188	325	19	5	3	1	4	545
57	279	276	2	6	7	4	10	584
58	201	262	38	7	3	4	10	525
59	106	222	6	3	1	1	2	341
60	246	97	36	6	1	7	5	398
61	268	146	147	6	3	9	7	586
62	40	313	23	2	3	1	1	383
63	204	121	2	2	1	1	4	335
64	394	124	40	8	3	1	3	573
65	336	103	6	3	5	1	4	458
66	232	103	23	3	5	0	2	368
67	250	59	40	2	3	2	4	360
68	124	149	27	1	0	1	1	303
69	131	417	48	1	2	6	2	607
70	289	88	7	2	4	6	8	404

Contd....

Polling Station Level Election Results

Winner, Runner-up and 3rd Party Position & Winning Margin According to Polling Stations in Jalalabad Assembly in Assembly Election (AE) under Shahjahanpur Parliamentary Constituency in Uttar Pradesh (2022)

Polling Station Number	Winner Party	Winner Votes (%)	Runner-up Party	Runner-up Votes (%)	Winning Margin Votes (%)	Third Party	Third Party Votes (%)	Other Votes (%)
71	BJP	238 (60.41)	SP	147 (37.31)	91 (23.1)	BSP	5 (1.27)	4 (1.02)
72	BJP	412 (58.69)	SP	248 (35.33)	164 (23.36)	BSP	21 (2.99)	21 (2.99)
73	SP	436 (77.72)	BJP	87 (15.51)	349 (62.21)	BSP	29 (5.17)	9 (1.6)
74	BJP	274 (49.82)	SP	216 (39.27)	58 (10.55)	BSP	40 (7.27)	20 (3.64)
75	SP	384 (73.99)	BSP	57 (10.98)	327 (63.01)	BJP	56 (10.79)	22 (4.24)
76	SP	287 (54.15)	BJP	181 (34.15)	106 (20)	BSP	45 (8.49)	17 (3.21)
77	BJP	301 (62.32)	SP	114 (23.6)	187 (38.72)	BSP	46 (9.52)	22 (4.55)
78	BJP	328 (84.75)	SP	38 (9.82)	290 (74.93)	BSP	12 (3.1)	9 (2.33)
79	BJP	289 (64.94)	SP	127 (28.54)	162 (36.4)	BSP	13 (2.92)	16 (3.6)
80	SP	297 (52.94)	BJP	253 (45.1)	44 (7.84)	IND (AY)	3 (0.53)	8 (1.43)
81	BJP	305 (81.55)	SP	39 (10.43)	266 (71.12)	BSP	26 (6.95)	4 (1.07)
82	BJP	350 (67.7)	SP	140 (27.08)	210 (40.62)	BSP	12 (2.32)	15 (2.9)
83	BJP	344 (68.94)	SP	78 (15.63)	266 (53.31)	BSP	57 (11.42)	20 (4.01)
84	BJP	259 (60.09)	SP	118 (27.38)	141 (32.71)	BSP	42 (9.74)	12 (2.78)
85	BJP	390 (68.9)	SP	110 (19.43)	280 (49.47)	BSP	51 (9.01)	15 (2.65)
86	BJP	249 (79.3)	SP	39 (12.42)	210 (66.88)	BSP	20 (6.37)	6 (1.91)
87	BJP	380 (77.87)	SP	101 (20.7)	279 (57.17)	BSP	4 (0.82)	3 (0.61)
88	BJP	464 (82.56)	SP	77 (13.7)	387 (68.86)	BSP	4 (0.71)	17 (3.02)
89	SP	329 (80.44)	BJP	70 (17.11)	259 (63.33)	BSP	5 (1.22)	5 (1.22)
90	BJP	359 (73.87)	SP	103 (21.19)	256 (52.68)	BSP	12 (2.47)	12 (2.47)
91	BJP	287 (61.59)	SP	163 (34.98)	124 (26.61)	BSP	7 (1.5)	9 (1.93)
92	SP	445 (59.25)	BJP	277 (36.88)	168 (22.37)	BSP	18 (2.4)	11 (1.46)
93	BJP	394 (86.21)	SP	47 (10.28)	347 (75.93)	BSP	12 (2.63)	4 (0.88)
94	BJP	371 (67.33)	SP	140 (25.41)	231 (41.92)	BSP	25 (4.54)	15 (2.72)
95	BJP	308 (64.84)	SP	146 (30.74)	162 (34.1)	BSP	12 (2.53)	9 (1.89)
96	BJP	304 (52.78)	SP	215 (37.33)	89 (15.45)	BSP	45 (7.81)	12 (2.08)
97	BJP	411 (76.54)	SP	77 (14.34)	334 (62.2)	BSP	32 (5.96)	17 (3.17)
98	BJP	429 (64.32)	SP	169 (25.34)	260 (38.98)	BSP	51 (7.65)	18 (2.7)
99	SP	150 (56.6)	BSP	64 (24.15)	86 (32.45)	BJP	44 (16.6)	7 (2.64)
100	BJP	271 (48.92)	SP	255 (46.03)	16 (2.89)	BSP	14 (2.53)	14 (2.53)
101	SP	151 (44.41)	BJP	146 (42.94)	5 (1.47)	BSP	29 (8.53)	14 (4.12)
102	BJP	385 (64.49)	SP	146 (24.46)	239 (40.03)	BSP	50 (8.38)	16 (2.68)
103	SP	303 (55.39)	BJP	185 (33.82)	118 (21.57)	BSP	39 (7.13)	20 (3.66)
104	SP	227 (56.61)	BJP	149 (37.16)	78 (19.45)	BSP	18 (4.49)	7 (1.75)
105	BJP	370 (62.08)	SP	213 (35.74)	157 (26.34)	AAP	4 (0.67)	9 (1.51)

Contd....

Socio-Economic Amenities - Rural

Access to Education Facilities

Particulars	Number of Villages (% of Population)				
	Available	Not Available	If Not Available (Distance of Nearest Facility)		
			A	B	C
Govt. Primary School	254 (94)	50 (6)	24 (2)	2 (1)	2 (0)
Private Primary School	34 (26)	270 (74)	4 (0)	0 (0)	0 (0)
Govt. Middle School	93 (51)	211 (49)	87 (16)	21 (4)	2 (0)
Private Middle School	30 (21)	274 (79)	11 (2)	7 (2)	1 (0)
Govt. Secondary School	9 (7)	295 (93)	37 (9)	65 (16)	11 (2)
Private Secondary School	25 (18)	279 (82)	36 (13)	36 (8)	9 (2)
Govt. Senior Secondary School	5 (4)	299 (96)	30 (9)	66 (17)	15 (3)
Private Senior Secondary School	28 (17)	276 (83)	24 (8)	44 (13)	20 (5)
Govt. Arts and Science Degree College	0 (0)	304 (100)	6 (2)	35 (8)	37 (11)
Private Arts and Science Degree College	7 (5)	297 (95)	7 (1)	31 (12)	81 (29)
Govt. Engineering College	0 (0)	304 (100)	0 (0)	8 (2)	119 (43)
Private Engineering College	2 (1)	302 (99)	0 (0)	4 (1)	32 (12)
Govt. Medicine College	0 (0)	304 (100)	4 (1)	7 (2)	86 (33)
Private Medicine College	0 (0)	304 (100)	0 (0)	1 (0)	61 (21)
Govt. Management Institute	0 (0)	304 (100)	0 (0)	1 (0)	94 (31)
Private Management Institute	6 (1)	298 (99)	0 (0)	0 (0)	74 (27)
Govt. Polytechnic	16 (5)	288 (95)	1 (0)	0 (0)	176 (61)
Private Polytechnic	5 (1)	299 (99)	0 (0)	0 (0)	23 (7)
Govt. Vocational Training School/ITI	17 (4)	287 (96)	0 (0)	1 (1)	180 (63)
Private Vocational Training School/ITI	3 (1)	301 (99)	0 (0)	0 (0)	25 (6)
Govt. Non Formal Training Centre	1 (3)	303 (97)	9 (3)	24 (11)	144 (45)
Private Non Formal Training Centre	3 (1)	301 (99)	0 (0)	0 (0)	4 (1)
Govt. School For Disabled	0 (0)	304 (100)	2 (1)	3 (1)	57 (20)
Private School For Disabled	2 (0)	302 (100)	0 (0)	0 (0)	13 (5)
Government Others	0 (0)	304 (100)	0 (0)	0 (0)	3 (2)
Private Others	1 (0)	303 (100)	0 (0)	0 (0)	0 (0)

Note : Distance A : Less than 5 km; B : Between 5-10 km; C : 10+ km.; Source : Data Analysis is based on 2011 Census.

DISCLAIMER

The Terms of Use and Disclaimer of Datanet India Private Limited (hereinafter referred to as "Datanet") for use of this analysis report of **Jalalabad Assembly Constituency (Jalalabad Vidhan Sabha)** :-

1. **Assembly Factbook™** is a Registered Trade Mark owned by Datanet.
2. All the maps are sketched and graphical representation only and have not been drawn to the scale and also not to represent the actual geographical area or boundary of the unit.
3. The data for the aforesaid analysis is based on authentic sources and has been culled from the various publications of Census, CSO and NSSO for district and block level data, various central and state government departments, Central & State Elections Commissions and the concerned Returning Officers' releases, Electoral Rolls, Election results and allied publications, internal assessment, surveys, estimates and analysis. Therefore, certain adjustment of data at micro level may have been done to arrive closer to the macro data.
4. Data have been provided on an "As Is" and "As AVAILABLE" basis
5. The colours shown in the maps or diagram and charts of a particular party, alliance or AC are indicative and do not represent them.
6. This publication which includes maps, sheets, graphs and data would be the property under copyright of Datanet only. The user may use these for its internal study, analysis and research purposes. It's public display, re-selling or any commercial uses by the user are not allowed.
7. Datanet has taken due care and caution in compilation and processing of data and allied information, but does not guarantee the accuracy, adequacy or completeness of any information/analysis and will be not responsible for any errors or omissions or for the results obtained from the use of such information/analysis.
8. All the contents for the publication have been culled from various authentic sources and Datanet reasonably believes such sources to be reliable, but does not make any representations, express or implied as to the accuracy or fitness of use of such information. The information or contents of the information/analysis do not constitute advice and should not be relied upon in making (or refraining from making) any decision. Any reliance placed upon the information provided by Datanet is the sole responsibility and strictly at the user's risk.
9. In no event will Datanet be liable for any damages (including, without limitation, damages for loss of business projects, or loss of profits) arising in contract, tort or otherwise from the use of or inability to use any of its contents, or from any action taken (or refrained from being taken) as a result of using the analysis or any of its contents. Datanet its directors, owners, editors, officials, employees, distributor and agents or any associate will not be liable for any errors in the information contained or any consequences arising from the use of the contents of the provided information/analysis.
10. If any provision of these terms and conditions is held invalid or illegal or unenforceable for any reason by any court of competent jurisdiction, such provision shall be severed and the remainder of provisions of the terms and conditions shall continue in full force and effect as if the Term of Use had been executed with the invalid, illegal or unenforceable provision eliminated.
11. If there are any discrepancies in the information provided, please bring it to attention of Datanet for suitable rectification measures.

Buy Online This Complete Book At
Datanet India eBooks Store

www.indiastatpublications.com

or go directly at

[http://www.indiastatpublications.com/
Assembly_factbook/Uttar Pradesh/Shahjahanpur/ Jalalabad](http://www.indiastatpublications.com/Assembly_factbook/Uttar%20Pradesh/Shahjahanpur/Jalalabad)



i indiastat**elections**

ISBN : 978-93-5905-029-4



9 789359 050294